Appendix A

MOTI CORRESPONDENCE

BRITISH COLUMBIA | Pattullo Bridge Replacement Project

July 03, 2018

Sent via email: Gary.Johnson@fortisbc.com

Attention: Mr. Gary Johnson
Distribution Assets and Improvements Manager

FortisBC
16705 Fraser Highway
Surrey, BC V4N 0E8

Dear Mr. Johnson:

Re: Pattullo Bridge Replacement Project (PBRP) – Existing Distribution Gas Pipeline on Pattullo Bridge

On February 16, 2018, the Province of British Columbia (the Province) announced that the PBRP would be funded, delivered, owned and operated by the Province. The new bridge will be open in 2023. TransLink will continue to own and operate the existing bridge until such time as the new bridge is in operation.

As a result of the Province's role in the PBRP, all design decisions fall under the purview of the Ministry of Transportation and Infrastructure (MoTI).

Further to TransLink's correspondence to FortisBC (Fortis) dated June 6, 2017 (the Letter), where the original agreement between the Province of British Columbia and the British Columbia Electric Company Limited (the Agreement) was referenced, Fortis was informed of Translink's intention to replace the existing Pattullo Bridge with a new structure crossing the Fraser River upstream of the existing crossing. The Letter provided notice to Fortis to move to alter its pipeline or cease transmission of gas at Fortis expense, in accordance with section 6 of the Agreement. Fortis was requested to removal all infrastructures associated with the 508mm gas pipeline from the bridge no later than June 30, 2021.

On January 25, 2018, Fortis requested approval from TransLink for permission to install either a new 508mm diameter distribution pressure pipeline on the new bridge, or alternatively a smaller 323mm diameter intermediate pressure pipeline performing the same function.

BRITISH COLUMBIA | **Pattullo Bridge** Replacement Project

MoTI has reviewed Fortis' request to install a natural gas pipeline on the new bridge, and after careful consideration of all the factors, including the justifications put forward by Fortis, the decision reached is to not allow Fortis to install a replacement natural gas pipeline at either distribution or intermediate pressure on the new Pattullo Bridge.

The key points for this rationale are noted below:

1) MoTI's Utility Policy Manual notes that while distribution and intermediate pressure natural gas pipelines can sometimes by accommodated on provincial bridges, such pipelines are only considered when other crossing alternates are not feasible or if the alternate approaches result in environmental risk or other sensitivities. Fortis has developed potential alternate crossing options.

2) MoTI's policies of restricting natural gas pipelines on bridges are in line with other North American jurisdictions, where such installations are highly discouraged and only allowed as a last resort when no other feasible crossing alternative exists.

3) The new Bridge will be designed as a lifeline structure with the highest standard of seismic design, requiring the new bridge to be usable by traffic after a seismic event for both emergency response and economic recovery. The bridge is a key link between communities. The presence of a natural gas pipeline represents a significant risk to the reliability of the structure post a major seismic event that impacts the Greater Vancouver region.

All work required to relocate and remove the existing gas line off the existing bridge by June 30, 2021 will need to be coordinated with the PBRP team. Please coordinate this work with Wendy Itagawa, Executive Project Director for the Pattullo Bridge Replacement Project on behalf of the Ministry of Transportation and Infrastructure.

Yours truly,

Dirk Nyland, P.Eng., IRP
Chief Engineer

Ministry of Transportation

Ec: Wendy Itagawa, Executive Project Director, Pattullo Bridge Replacement Project
Lisa Gow, Executive Director, Major Projects and Alternate Procurement

FORTIS BC

16705 Fraser Highway
Surrey, B.C. V4N 0E8
www.fortisbc.com

By Email

28 September 2018

Ministry of Transportation and Infrastructure
PO Box 9850
Stn Prov Govt
Victoria BC
V8W9T5

Attention: Mr. Dirk Nyland, P.Eng.
Chief Engineer

Dear Mr. Nyland:
Re: Pattullo Bridge Replacement Project, FortisBC gas line

Thank you for your letter of July 3, 2018.

Since Translink's formal notice to FortisBC Energy Inc. ("FortisBC") of the decommissioning of the existing Pattullo Bridge and requiring FortisBC to remove our 508 mm gas line from the bridge, we have been working diligently towards the removal and replacement of this gas line.

To date we have identified options for the replacement of the gas line, carried out initial engineering assessments and commenced stakeholder engagement with Surrey, New Westminster and First Nations. As a result of this work we have identified:

(a) Our preferred option for replacement of the existing gas line and serious challenges associated with the alternative options, and
(b) Significant challenges for FortisBC to remove and replace the existing gas line within the deadline, given the time it takes to conduct detailed engineering studies and carry out the required community engagements.

As previously noted, our preference is for a new gas line on the new bridge because it is the least disruptive and most affordable option. However, we are now investigating horizontal directional drilling (HDD) as potential crossing alternatives. Our initial discussions with the municipalities have raised a number of new issues that could impose additional constraints on the feasibility of these HDD alternatives. These constraints may significantly increase the cost initially estimated at a Class 5, which would be passed on to our customers in the form of rates.

Based on the initial information provided, their concerns are that their communities would face increased construction disruptions (road closures, noise) and FortisBC may need to expand its proposed footprint in a residential New Westminster neighbourhood, specifically if a new regulator station is required for one of the HDD options. They asked us to provide them with more information on the project. Because of this we want to ensure we coordinate our work with the Ministry of Transportation and Infrastructure (MOTI), including on community engagement.

FORTIS BC

16705 Fraser Highway
Surrey, B.C. V4N 0E8
www.fortisbc.com

In addition, this project will meet the threshold required for a Certificate of Public Convenience and Necessity (CPCN) from the BC Utilities Commission. The CPCN guidelines require applicants to evaluate alternative options and provide the reason(s) why it did not consider them further. We will need to justify and provide the reasons for any decision to drill under the Fraser River, including detailed rationale addressing the municipalities' concerns and why the higher cost and more disruptive alternative was selected.

In our view, the on-bridge option remains the best solution. As noted in earlier correspondence (Initial Request letter, January 25, 2018), all FortisBC's gas lines are built to CSA Standard Z662 *Oil and Gas Pipeline Systems* and meet the requirements of the current MOTI Utility Policy Manual. FortisBC has successfully – and safely – installed and operated gas lines on more than 200 bridges in B.C. since 1957. We want to emphasize the following:

1. Any gas line on the new bridge will be designed to the same seismic design requirements as that of the bridge (1:2475).
2. FortisBC will be responsible for all the cost related to the installation and subsequent maintenance of the gas line on the new bridge.
3. Remote controlled valves, similar to ones installed on a number of gas lines in the Lower mainland, will be installed in the line at both ends of the new bridge. These valves could be closed when an event that could affect the integrity of the line is detected to ensure gas does not flow through it.

We are thus seeking an opportunity to meet with MOTI to further discuss:

- Options for a replacement gas line, including both the on-bridge and HDD alternatives.
- How MOTI's Pattullo Bridge replacement project schedule will impact the alternatives.
- Coordinating our work with MOTI's work, including on community engagement.

Finally, as stated above, the deadline provided to FortisBC by Translink to complete the removal of the gas line from the Pattullo Bridge does not give us enough time to complete a design, carry out necessary consultations, seek regulatory approvals and execute works. As a result, we respectfully request an extension to complete the required works and remove the existing gas line to September 30, 2022 (currently June 30, 2021).

Kindly confirm if you are available to meet.

Respectfully,

Joseph R. Sukhnandan, P. Eng.
Project Director, Major Projects Development
Joseph.sukhnandan@fortisbc.com

Ec: Ms. Wendy Itagawa, P. Eng., Executive Project Director, Pattullo Bridge Replacement Project

BRITISH COLUMBIA

October 30, 2018

Ref: 281162
Sent via e-mail:joseph.sukhnandan@fortisbc.ca

Joseph Sukhnandan
Project Director, Major Projects Development
FortisBC
16705 Fraser Highway
Surrey, B.C. V4N 0E8

Dear Mr. Sukhnandan,

Re: Pattullo Bridge Replacement Project –
Existing Distribution Gas Pipeline on Pattullo Bridge

Thank you for your letter of September 28, 2018.

As set out in my letter of July 8, 2018 to your colleague, Mr. Gary Johnson, the Ministry of Transportation and Infrastructure (MoTI) reviewed Fortis' request to install a natural gas pipeline on the new bridge, and after careful consideration of all the factors the decision reached was not to allow Fortis to install a replacement natural gas pipeline at either distribution or intermediate pressure on the new Pattullo Bridge.

My letter set out the rationale for this decision, including relevant MoTI policy. In MoTI's view, this is a public safety issue. The new bridge will be designed as a lifeline structure and will be a vital link between communities should there be a significant seismic event. The ongoing integrity of the bridge will be key to facilitating an effective response and recovery plan after such an event. Given this context, and the fact that there are other options open to Fortis, MoTI does not intend to revisit the decision taken on this matter.

We do appreciate that there will need to be careful planning and cooperation between Fortis and the Pattullo Bridge Replacement Project with respect to replacement gas pipeline options. I would encourage you to meet with Wendy Itagawa, the Executive Project Director for the Pattullo Bridge Replacement Project, as soon as possible to discuss next steps, including your proposed extension to complete the works required to remove the existing gas pipeline.

Yours truly,

Dirk Nyland, P.Eng., IRP
Chief Engineer

Ec: Wendy Itagawa, Executive Project Director, Pattullo Bridge Replacement Project

Ministry of Transportation and Infrastructure
Engineering Services
Mailing Address:
PO Box 9850 Stn Prov Govt
Victoria BC V8W 9T5
Telephone: 778 974-5013
Fax: 250 387-7735
Location:
4B–940 Blanshard Street
Victoria BC V8W 3E6
www.gov.bc.ca/tran

Appendix B

DRAFT ORDERS
AND UNDERTAKING OF CONFIDENTIALITY

Appendix B-1

DRAFT PROCEDURAL ORDER

bcuc
British Columbia
Utilities Commission

Suite 410, 900 Howe Street
Vancouver, BC Canada V6Z 2N3
bcuc.com

P: 604.660.4700
TF: 1.800.663.1385
F: 604.660.1102

[CONFIDENTIAL]
ORDER NUMBER
G-xx-xx

IN THE MATTER OF
the *Utilities Commission Act*, RSBC 1996, Chapter 473

and

FortisBC Energy Inc.
Application for Approval of a Certificate of Public Convenience and Necessity for the Pattullo Gas Line Replacement Project

BEFORE:
[Panel Chair]
Commissioner
Commissioner

on Date

ORDER

WHEREAS:

A. On August 31, 2020, FortisBC Energy Inc. (FEI) submitted an Application for a Certificate of Public Convenience and Necessity for the Pattullo Gas Line Replacement Project (Application) to the British Columbia Utilities Commission (BCUC) pursuant to sections 45 and 46 of the *Utilities Commission Act* (UCA);

B. In the Application, FEI states that the PGR Project is needed to replace the capacity currently provided by its gas line affixed on the Pattullo Bridge, which is being replaced and demolished as part of the Pattullo Bridge Replacement Project;

C. In seeking a CPCN for the PGR Project, FEI requests approval to:

1. Construct and install in the City of Burnaby a 508 mm gas line that will operate at a maximum operating pressure (MOP) of 2,070 kPa;

2. Construct and install a new district pressure regulating station (PRS);

3. Construct and install a 508 mm gas line that will operate at a MOP of 700 kPa to connect the PRS to the distribution system;

4. Abandon and remove the existing Pattullo Gas Station in the City of Surrey and approximately 800 m of 508 mm gas line operating at a MOP of 700 kPa affixed to the existing Pattullo Bridge, as will be described in section 5 of the Application;

5. Abandon in place approximately 1.2 km of the remaining 508 mm gas line operating at a MOP of 700 kPa from the Pattullo Gate Station to the intersection of McBride Boulevard and Royal Avenue in Burnaby, as will be described in section 5 of the Application; and

6. Modify approximately 5.5 km of the Livingstone-Pattullo 457 mm Transmission Pipeline and associated work due to the removal of the Pattullo Gate Station, as will be described in section 5 of the Application;

D. FEI also seeks BCUC approval under sections 59-61 of the UCA for a non-rate base deferral account, entitled the PGR Application and Development Costs, to capture the costs of preparing the Application and the preliminary stage development of the Project, including costs of assessing the feasibility of the Project, developing and evaluating preliminary design and alternatives;

E. FEI states that the Application and Development costs will be recorded in the proposed deferral account on a net-of-tax basis until January 31, 2020 attracting FEI's weighted average cost of capital (WACC) and will be transferred to rate base on January 1, 2021 with a three-year amortization period;

F. In the Application, FEI states that the PGR Project must be completed prior to the demolition of the Pattullo Bridge, which planned for the third quarter of 2023;

G. In order to meet the stringent PGR Project schedule requirements and support an expedited regulatory review, FEI states that it has filed the Application with the materials available at the time, and with a number of components incomplete, in order that the BCUC may commence the regulatory review process;

H. FEI states that the Application will be completed in one or more evidentiary updates, the content of which will depend on the results of FEI's ongoing consultation and negotiation with the City of Burnaby;

I. FEI states that it will file an evidentiary update at the end of September 2020 to either complete the Application or to update the BCUC on the status of its consultation and negotiation with the City of Burnaby, and advise when it will be able to complete the Application;

J. The BCUC has determined that a public hearing is appropriate to review the Application and that a public hearing process should be commenced, a regulatory timetable should be established and a public notice should be issued.

NOW THEREFORE the BCUC orders as follows:

1. A written hearing combined with a streamlined review process is established for the review of the Application. The Regulatory Timetable is set out in Appendix A to this order.

2. FEI is to publish the Public Notice by Friday, September 25, 2020, attached as Appendix B to this Order, in such local and community newspapers as to provide adequate notice to those parties who may have an interest in or be affected by the Application.

3. As soon as practicable, FEI is directed to publish, together with any supporting materials, the Application, this order and the Regulatory Timetable by using appropriate communication methods, including FEI's website and social media.

4. Interveners who wish to participate in the regulatory proceeding are to register with the BCUC by completing a Request to Intervene Form, available on the BCUC's website at http://www.bcuc.com/Registration-Intervener-1.aspx by the date established in the Regulatory Timetable attached as Appendix A to this order and in accordance with the BCUC's Rules of Practice and Procedure adopted by Order G-15-19.

5. Participants intending to apply for Participant Assistance/Cost Award (PACA) exceeding $10,000 must file a completed PACA Budget Estimate form by Thursday, October 8, 2020. PACA applications should be consistent with the BCUC's PACA Guidelines and Order G-97-17. Copies of the PACA Guidelines are available upon request or can be downloaded from the BCUC's website at http://www.bcuc.com.

DATED at the City of Vancouver, in the Province of British Columbia, this (XX) day of (Month Year).

BY ORDER

(X. X. last name)
Commissioner

Attachment

FortisBC Energy Inc.
Application for Approval of a Certificate of Public Convenience and Necessity for the Pattullo Gas Line Replacement Project

REGULATORY TIMETABLE

Action	Date (2020)
BCUC Issues Procedural Order by	Friday, September 11
FEI Publishes Notice by	Friday, September 25
FEI files its Evidentiary Update	Wednesday, September 30
Intervener Registration	Thursday, October 8
BCUC Information Request (IR) No. 1	Thursday, October 22
Intervener IR No. 1	Thursday, October 29
FEI Response to IR No. 1	Thursday, November 19
Streamline Review Process [subject to need for further evidentiary update]	Week of December 7
FEI Written Final Submission [subject to need for further evidentiary update]	Tuesday, December 22
Action	**Date (2021)**
Intervener Written Final Submissions [subject to need for further evidentiary update]	Thursday, January 7
FEI Written Reply Submission [subject to need for further evidentiary update]	Thursday January 21

bcuc
British Columbia
Utilities Commission

PUBLIC NOTICE

FortisBC Energy Inc. Application for a Certificate of Public Convenience and Necessity for the Pattullo Gas Line Replacement Project

On August 31, 2020, FortisBC Energy Inc.(FEI) applied to the British Columbia Utilities Commission (BCUC) for approval of a Certificate of Public Convenience and Necessity (CPCN), pursuant to sections 45 and 46 of the *Utilities Commission Act* for its Pattullo Gas Line Replacement Project. The Project is needed to replace the distribution system capacity currently provided by FEI's distribution pressure gas line affixed to the Pattullo Bridge, which must be decommissioned in 2023 prior to the demolition of the Pattullo Bridge by the Province..

More information on the application can be found at **bcuc.com** on our "Current Proceedings" page, a hard copy of the application is also available for review at the BCUC's office and FEI's head office.

HOW TO PARTICIPATE

- **Submit a letter of comment**
- **Register as an intervener**

IMPORTANT DATES

1. **Thursday, October 8, 2020** – Deadline to register as an intervener or file a letter of comment with the BCUC.

For more information on how to participate, please visit our website (**www.bcuc.com/get-involved**) or contact us at the information below.

All submissions will be added to the public record and posted on the BCUC's website.

GET MORE INFORMATION

FortisBC Energy Inc. Regulatory Affairs

16705 Fraser Highway
Surrey, BC Canada V4N 0E8

E: gas.regulatory.affairs@fortisbc.com

P: 604.592.7664

British Columbia Utilities Commission

Suite 410, 900 Howe Street
Vancouver, BC Canada V6Z 2N3

E: Commission.Secretary@bcuc.com

P: 604.660.4700

Appendix B-2

DRAFT ORDER

bcuc
British Columbia
Utilities Commission

Suite 410, 900 Howe Street
Vancouver, BC Canada V6Z 2N3
bcuc.com

P: 604.660.4700
TF: 1.800.663.1385
F: 604.660.1102

ORDER NUMBER
C-xx-xx

IN THE MATTER OF
the *Utilities Commission Act*, RSBC 1996, Chapter 473

and

FortisBC Energy Inc.
Application for Approval of a Certificate of Public Convenience and Necessity for the Pattullo Gas Line Replacement Project

BEFORE:
[Panel Chair]
Commissioner
Commissioner

on Date

ORDER

WHEREAS:

A. On August 31, 2020, FortisBC Energy Inc. (FEI) submitted an Application for a Certificate of Public Convenience and Necessity for the Pattullo Gas Line Replacement Project (Application) to the British Columbia Utilities Commission (BCUC) pursuant to sections 45 and 46 of the *Utilities Commission Act* (UCA);

B. In the Application, FEI states that the PGR Project is needed to replace the capacity currently provided by its gas line mounted on the Pattullo Bridge, which is being replaced and demolished as part of the Pattullo Bridge Replacement Project; FEI states that the PGR Project must be completed prior to the demolition of the Pattullo Bridge, which is planned for the third quarter of 2023;

C. In seeking a CPCN for the PGR Project, FEI requests approval to:

1. Construct and install in the City of Burnaby a 508 mm gas line that will operate at a maximum operating pressure (MOP) of 2,070 kPa;

2. Construct and install a new district pressure regulating station (PRS);

3. Construct and install a 508 mm gas line that will operate at a MOP of 700 kPa to connect the PRS to the distribution system;

4. Abandon and remove the existing Pattullo Gas Station in the City of Surrey and approximately 800 m of 508 mm gas line operating at a MOP of 700 kPa affixed to the existing Pattullo Bridge, as will be described in section 5 of the Application;

5. Abandon in place approximately 1.2 km of the remaining 508 mm gas line operating at a MOP of 700 kPa from the Pattullo Gate Station to the intersection of McBride Boulevard and Royal Avenue in Burnaby, as will be described in section 5 of the Application; and

6. Modify approximately 5.5 km of the Livingstone-Pattullo 457 mm Transmission Pipeline and associated work due to the removal of the Pattullo Gate Station, as will be described in section 5 of the Application;

D. FEI also seeks BCUC approval under sections 59-61 of the UCA for a non-rate base deferral account, entitled the PGR Application and Preliminary Stage Development Costs, to capture the costs of preparing the Application and the preliminary stage development of the Project, including costs of assessing the feasibility of the Project, developing and evaluating preliminary design and alternatives;

E. FEI states that the Application and Preliminary Stage Development costs will be recorded in the proposed deferral account on a net-of-tax basis, attracting FEI's weighted average cost of capital (WACC), and will be transferred to rate base on January 1, 2022 with a three-year amortization period;

F. The BCUC established a regulatory process for the review of the Application;

G. On December 15, 2020, FEI completed its Application materials in an evidentiary update;

H. The BCUC has reviewed and considered the Application and other evidence, and the submissions filed in this proceeding, and determines that the requested approvals are necessary and in the public interest.

NOW THEREFORE pursuant to sections 45 to 46 and 59 to 61 of the *Utilities Commission Act* and for the reasons set out in the decision issued concurrently with this order, the British Columbia Utilities Commission orders as follows:

1. A CPCN is granted to FEI for the PGR Project and FEI is approved to:

    a. Construct and install in the City of Burnaby a 508 mm gas line that will operate at a maximum operating pressure (MOP) of 2,070 kPa, as described in section 5 of the Application;

    b. Construct and install a new district pressure regulating station (PRS), as described in section 5 of the Application;

    c. Construct and install a 508 mm gas line that will operate at a MOP of 700 kPa to connect the PRS to the distribution system, as described in section 5 of the Application;

    d. Abandon and remove the existing Pattullo Gas Station in the City of Surrey and approximately 800 m of 508 mm gas line operating at a MOP of 700 kPa affixed to the existing Pattullo Bridge, as described in section 5 of the Application;

    e. Abandon in place approximately 1.2 km of the remaining 508 mm gas line operating at a MOP of 700 kPa from the Pattullo Gate Station to the intersection of McBride Boulevard and Royal Avenue in Burnaby, as described in section 5 of the Application; and

    f. Modify approximately 5.5 km of the Livingstone-Pattullo 457 mm Transmission Pipeline and associated work due to the removal of the Pattullo Gate Station, as described in section 5 of the Application;

2. FEI is approved to establish the PGR Application and Preliminary Stage Development Costs deferral account to record the Application and preliminary stage development costs to be amortized over three years commencing January 1, 2022.

3. FEI must file semi-annual progress reports within 30 days of the end of each semi-annual reporting period, with the first report covering the period ending (Month Day, Year).

4. FEI must file a Material Change Report in the event there is a material change to the PGR Project, explaining the reasons for the material change. FEI is to file the material change report as soon as practicable and in any event within 30 days of the date on which the material change occurs. If the material change occurs within 30 days of the date for filing a semi-annual progress report, FEI may include the material change information in the progress report.

5. FEI must file a Final Report, including a breakdown of the final costs of the PGR Project compared to the cost estimates and provide an explanation and justification for any material cost variances of 10 percent or more. The Final Report must be filed within six months of substantial completion or the in-service date of the PGR Project, whichever is earlier.

DATED at the City of Vancouver, in the Province of British Columbia, this (XX) day of (Month Year).

BY ORDER

(X. X. last name)
Commissioner

Appendix B-3

CONFIDENTIALITY DECLARATION AND UNDERTAKING FORM

Confidentiality Declaration and Undertaking Form

In accordance with the Commission's Rules of Practice and Procedure, please provide a completed form to the party who filed the confidential document and copy Commission Secretary at commission.secretary@bcuc.com. If email is unavailable, please mail the form to the address above.

Undertaking

I, _____, am representing the party _____ in the matter of

_FortisBC Energy Inc. Application for a Certificate of Public Convenience and Necessity for the Pattullo Gas Line Replacement Project__

In this capacity, I request access to the confidential information in the record of this proceeding. I understand that the execution of this undertaking is a condition of an Order of the Commission, and the Commission may enforce this Undertaking pursuant to the provisions of the *Administrative Tribunal Act*.

Description of document:	Confidential materials filed in the proceeding, in unredacted form.

I hereby undertake:

(a) to use the information disclosed under the conditions of the Undertaking exclusively for duties performed in respect of this proceeding;

(b) not to divulge information disclosed under the conditions of this Undertaking except to a person granted access to such information or to staff of the Commission;

(c) not to reproduce, in any manner, information disclosed under the conditions of this Undertaking except for purposes of the proceeding;

(d) to keep confidential and to protect the information disclosed under the conditions of this Undertaking;

(e) to return to the applicant, ___FortisBC Energy Inc._____,all documents and materials containing information disclosed under the conditions of this Undertaking, including notes and memoranda based on such information, or to destroy such documents and materials within fourteen (14) days of the Commission's final decision in the proceeding; and

(f) to report promptly to the Commission any violation of this Undertaking.

Signed at _____ this _____.

Signature: _____

Name (please print): _____

Representing (if applicable): _____

Appendix C

FEED REPORTS

FILED CONFIDENTIALLY

Appendix C-1

FEED REPORT DOCUMENTS

FILED CONFIDENTIALLY

Appendix C-2

ENGINEERING DRAWINGS

FILED CONFIDENTIALLY

Appendix C-3

BASIS OF ESTIMATE

FILED CONFIDENTIALLY

Appendix C-4

BASIS OF SCHEDULE

FILED CONFIDENTIALLY

Appendix D

CLASS 4 COST ESTIMATE

FILED CONFIDENTIALLY

Appendix E

RISK ANALYSIS

FILED CONFIDENTIALLY

Appendix E-1

PROJECT RISK ASSESSMENT REPORT

FILED CONFIDENTIALLY

Appendix E-2

VALIDATION ESTIMATING CONTINGENCY REPORT

FILED CONFIDENTIALLY

Appendix E-3

VALIDATION ESTIMATING ESCALATION REPORT

FILED CONFIDENTIALLY

Appendix E-4

VALIDATION ESTIMATING RISK FUNDING MEMO

FILED CONFIDENTIALLY

Appendix F

PROJECT SCHEDULE

FortisBC Energy Inc
PGR Project - Overland Route - Sperling Avenue - Lakefield Drive - Nursery Crossing to Graham PRS
Preliminary Project Schedule
Date: 19-Oct-2020

Activity ID	Activity Name	Remaining Duration	Start	Finish
PGR Project - Overland Route - Lakefield Drive - Nursery Crossing to Graham PRS		763	01-Oct-20	28-Sep-23
Milestones		763	01-Oct-20	28-Sep-23
A1000	Project Award	0	01-Oct-20	
A1020	Submit 60% Design Package	0		22-Mar-21
A1050	Place PO - Line Pipe	0		31-Mar-21
A1030	Submit 90% Design Package	0		19-May-21
A1040	Submit IFC Design Package	0		05-Jul-21
A1070	Place PO - Mainline Construction Contractor	0		08-Sep-21
A1100	Commence Construction	0	01-Nov-21	
A1060	Deliver to Yard - Line Pipe	0		14-Apr-22
A1110	Mechanical Completion	0		21-Sep-22
A1210	Pipeline In-Service	0		15-Dec-22
A1220	Submit As-Built Drawing Package	0		13-Jan-23
A2780	Existing Line available for Demolition	0		31-Mar-23
A2000	Complete TP/ DP Line Abandonment/Deactivation	0		14-Jul-23
A2690	Complete Removal of Pipe on Bridge	0		28-Sep-23
Engineering M-000X.3.C		494	29-Jan-21	13-Jan-23
Pipeline M-000X.3.C.2		108	29-Jan-21	05-Jul-21
60% Design Package		47	29-Jan-21	07-Apr-21
A1120	Review FortisBC Inputs/ Conduct 30% Design Review	10	29-Jan-21	11-Feb-21
A1130	Conduct Routing Review	15	05-Feb-21	26-Feb-21
A1230	Update Alignment Sheets	30	05-Feb-21	19-Mar-21
A1260	Update Design Basis Memorandum	30	05-Feb-21	19-Mar-21
A1240	Prepare Pipeline Calcs., Dwgs. & Reports	26	12-Feb-21	22-Mar-21
A1280	Conduct Stress Analysis	21	12-Feb-21	15-Mar-21
A1560	Update BoM	5	15-Mar-21	19-Mar-21
A1300	Submit 60% Design Package	0		22-Mar-21
A1310	FortisBC Review of 60% Design Package	10	23-Mar-21	06-Apr-21
A1320	60% Design Package - Review Meeting	1	07-Apr-21	07-Apr-21
90% Design Package		41	08-Apr-21	04-Jun-21
A1330	Update Alignment Sheets	15	08-Apr-21	28-Apr-21
A1340	Update Design Basis Memorandum	15	08-Apr-21	28-Apr-21
A1360	Update Pipeline Calcs., Dwgs. & Reports	15	15-Apr-21	05-May-21
A1380	Update Stress Analysis	15	15-Apr-21	05-May-21
A1570	Update BoM	5	29-Apr-21	05-May-21
A1400	Submit 90% Design Package	0		19-May-21
A1410	FortisBC Review of 90% Design Package	10	20-May-21	03-Jun-21
A1420	90% Design Package - Review Meeting	1	04-Jun-21	04-Jun-21
IFC Design Package		20	07-Jun-21	05-Jul-21
A1430	Finalize Alignment Sheets	10	07-Jun-21	18-Jun-21
A1440	Finalize Design Basis Memorandum	7	07-Jun-21	15-Jun-21
A1460	Finalize Pipeline Calcs., Dwgs. & Reports	10	14-Jun-21	25-Jun-21
A1480	Finalize Stress Analysis	10	14-Jun-21	25-Jun-21
A1580	Finalize BoM	5	21-Jun-21	25-Jun-21
A1500	Submit IFC Design Package	0		05-Jul-21
Stations M-000X.3.C.3		103	05-Feb-21	05-Jul-21
60% Design Package		31	05-Feb-21	22-Mar-21
A1270	Update Mechanical Drawings	21	05-Feb-21	08-Mar-21

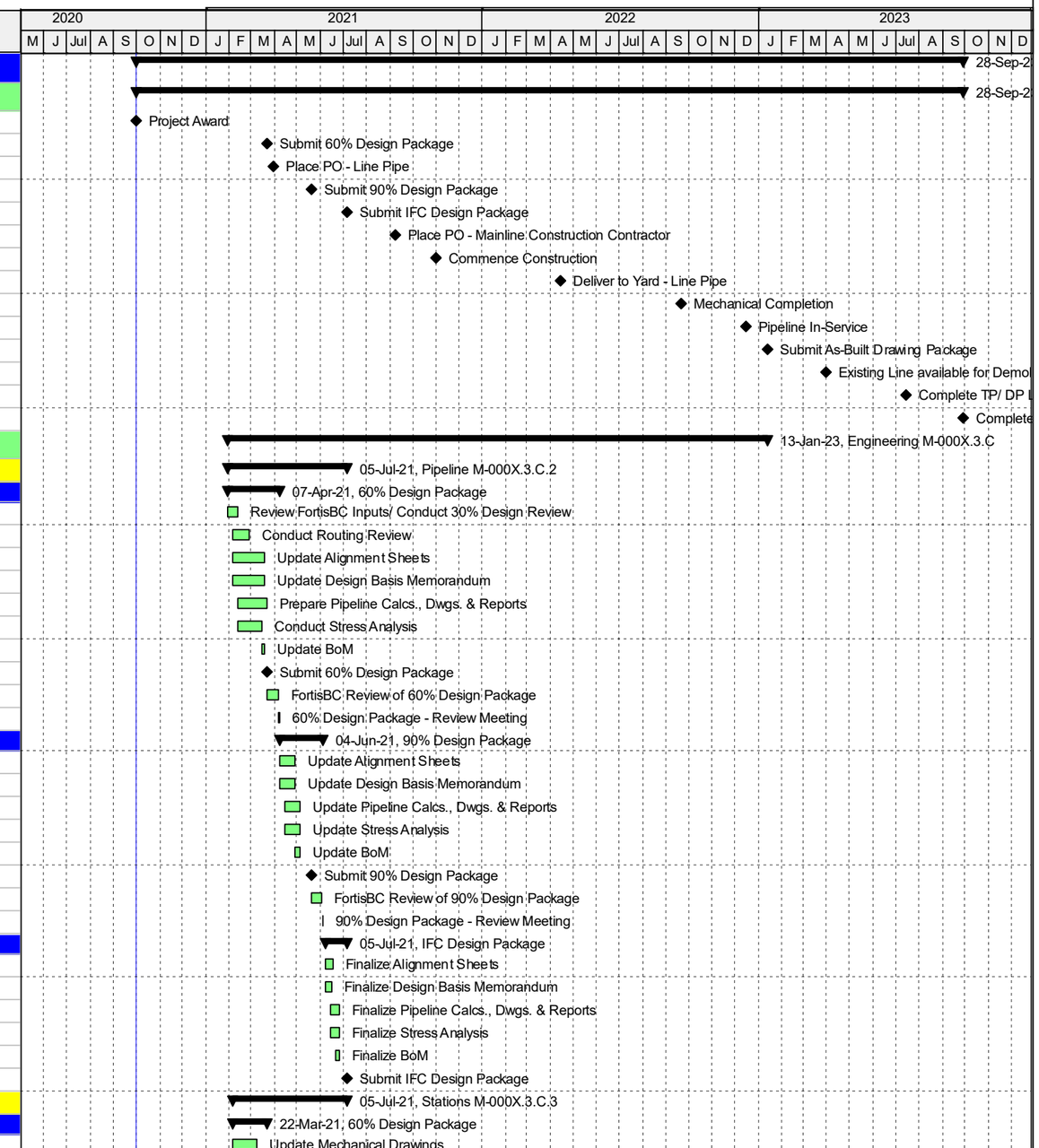

Actual Work | Critical Remaining Work | Summary
Remaining Work | Milestone

Doc No: P-00758-PCT-SCH-0016_B

FortisBC Energy Inc
PGR Project - Overland Route - Sperling Avenue - Lakefield Drive - Nursery Crossing to Graham PRS
Preliminary Project Schedule
Date: 19-Oct-2020

Activity ID	Activity Name	Remaining Duration	Start	Finish
A1290	Prepare Structural Drawings	20	23-Feb-21	22-Mar-21
90% Design Package		30	08-Apr-21	19-May-21
A1350	Update Mechanical Drawings	15	08-Apr-21	28-Apr-21
A1390	Update Structural Drawings	15	29-Apr-21	19-May-21
IFC Design Package		20	07-Jun-21	05-Jul-21
A1450	Finalize Mechanical Drawings	10	07-Jun-21	18-Jun-21
A1490	Finalize Structural Drawings	10	21-Jun-21	05-Jul-21
As-Built		20	16-Dec-22	13-Jan-23
A1790	Prepare & Submit As-Built Package	20	16-Dec-22	13-Jan-23
Procurement M-000X.3.B		252	11-Jan-21	10-Jan-22
Procurement M-000X.3.B.1		252	11-Jan-21	10-Jan-22
Contracting		85	14-Jun-21	14-Oct-21
A1630	Prepare Contract Conversion Package - Mainline Construction	30	14-Jun-21	26-Jul-21
A2550	Convert Contract - Mainline Construction	25	27-Jul-21	31-Aug-21
A1640	Issue PO - Mainline Construction	5	01-Sep-21	08-Sep-21
A1660	Issue PO - Pressure Reduction Station	5	30-Sep-21	06-Oct-21
A1670	Issue PO - Other Construction/Services	5	07-Oct-21	14-Oct-21
Pipeline		232	11-Jan-21	09-Dec-21
Line Pipe		22	02-Mar-21	31-Mar-21
A2130	Prepare Purchase Request & obtain Approval - Line Pipe	17	02-Mar-21	24-Mar-21
A1530	Issue PO - Line Pipe	5	25-Mar-21	31-Mar-21
Casing Pipe		57	11-Jan-21	31-Mar-21
A2630	Prepare RFQ - Casing Pipe	15	11-Jan-21	29-Jan-21
A2640	Issue RFQ & Receive Bids - Casing Pipe	17	01-Feb-21	24-Feb-21
A2650	Evaluate Bids - Casing Pipe	10	25-Feb-21	10-Mar-21
A2660	Prepare Purchase Request & obtain Approval - Casing Pipe	10	11-Mar-21	24-Mar-21
A2670	Issue PO - Casing Pipe	5	25-Mar-21	31-Mar-21
Induction Bends		60	16-Sep-21	09-Dec-21
A2090	Prepare RFQ - Induction Bends	15	16-Sep-21	06-Oct-21
A2100	Issue RFQ & Receive Bids - Induction Bends	20	07-Oct-21	04-Nov-21
A2110	Evaluate Bids - Induction Bends	10	05-Nov-21	18-Nov-21
A2120	Prepare Purchase Request & obtain Approval - Induction Bends	10	19-Nov-21	02-Dec-21
A1510	Issue PO - Induction Bends	5	03-Dec-21	09-Dec-21
Actuated Valves		57	11-Jan-21	31-Mar-21
A2140	Prepare RFQ - Actuated Valves	15	11-Jan-21	29-Jan-21
A2150	Issue RFQ & Receive Bids - Actuated Valves	17	01-Feb-21	24-Feb-21
A2160	Evaluate Bids - Actuated Valves	10	25-Feb-21	10-Mar-21
A2170	Prepare Purchase Request & obtain Approval - Actuated Valves	10	11-Mar-21	24-Mar-21
A1590	Issue PO - Actuated Valves	5	25-Mar-21	31-Mar-21
Other Valves		60	31-May-21	24-Aug-21
A2180	Prepare RFQ - Other Valves	15	31-May-21	18-Jun-21
A2190	Issue RFQ & Receive Bids - Other Valves	20	21-Jun-21	19-Jul-21
A2200	Evaluate Bids - Other Valves	10	20-Jul-21	03-Aug-21
A2210	Prepare Purchase Request & obtain Approval - Other Valves	10	04-Aug-21	17-Aug-21
A1810	Issue PO - Other Valves	5	18-Aug-21	24-Aug-21
Fittings		45	11-Aug-21	14-Oct-21
A2220	Prepare RFQ - Fittings	10	11-Aug-21	24-Aug-21
A2230	Issue RFQ & Receive Bids - Fittings	15	25-Aug-21	15-Sep-21
A2240	Evaluate Bids - Fittings	10	16-Sep-21	29-Sep-21

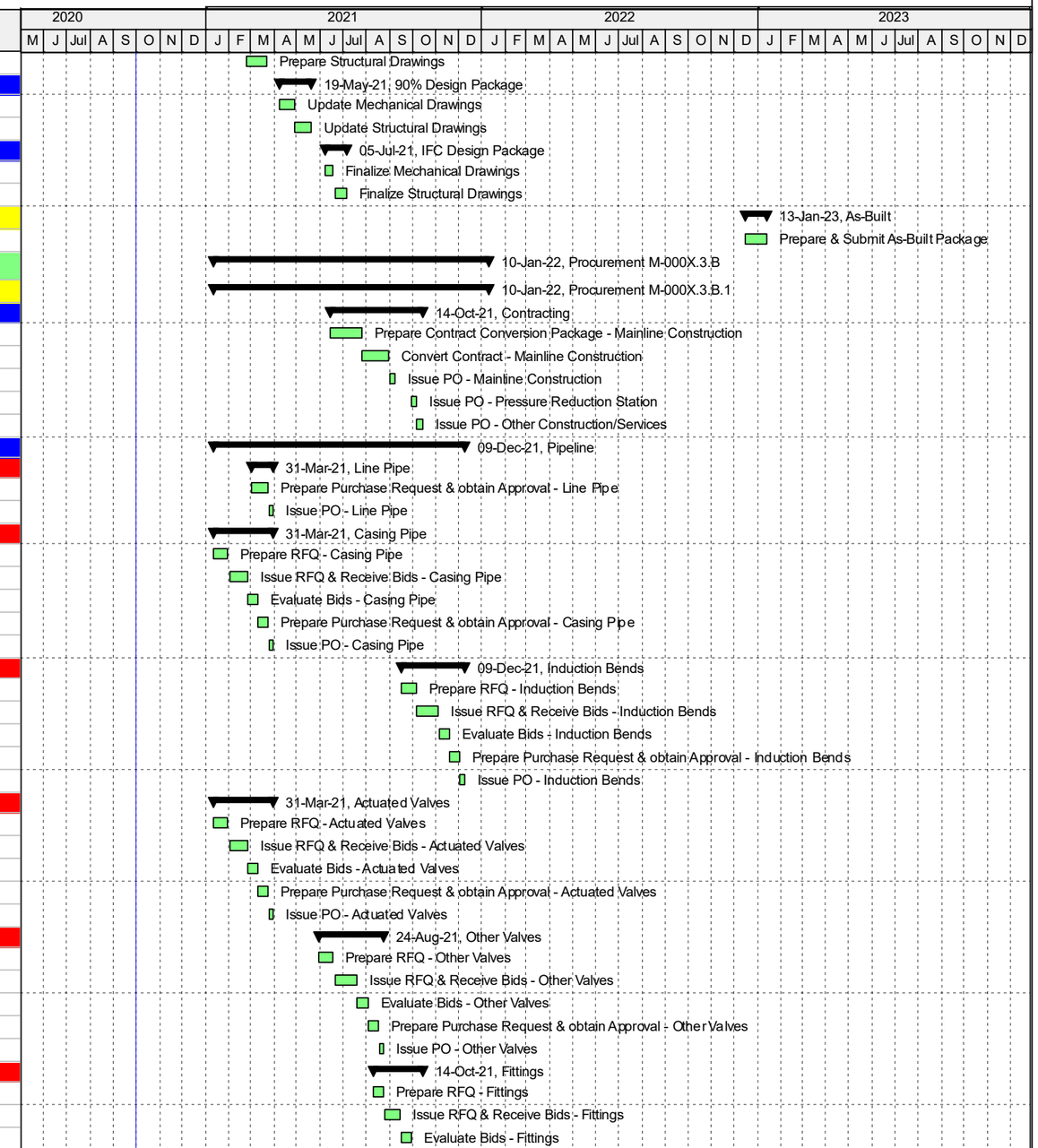

Actual Work | Critical Remaining Work | Summary
Remaining Work | Milestone

Doc No: P-00758-PCT-SCH-0016_B

FortisBC Energy Inc
PGR Project - Overland Route - Sperling Avenue - Lakefield Drive - Nursery Crossing to Graham PRS
Preliminary Project Schedule
Date: 19-Oct-2020

Activity ID	Activity Name	Remaining Duration	Start	Finish
A2250	Prepare Purchase Request & obtain Approval - Fittings	5	30-Sep-21	06-Oct-21
A1820	Issue PO - Fittings	5	07-Oct-21	14-Oct-21
Misc. Items		15	19-Nov-21	09-Dec-21
A2260	Prepare Purchase Request & obtain Approval - Misc. Material	10	19-Nov-21	02-Dec-21
A1610	Issue PO - Misc. Material	5	03-Dec-21	09-Dec-21
Pressure Reduction Station		252	11-Jan-21	10-Jan-22
Filter Vessel		60	15-Oct-21	10-Jan-22
A2270	Prepare RFQ - Filter Vessel	15	15-Oct-21	04-Nov-21
A2280	Issue RFQ & Receive Bids - Filter Vessel	20	05-Nov-21	02-Dec-21
A2290	Evaluate Bids - Filter Vessel	10	03-Dec-21	16-Dec-21
A2300	Prepare Purchase Request & obtain Approval - Filter Vessel	10	17-Dec-21	31-Dec-21
A1850	Issue PO - Filter Vessel	5	04-Jan-22	10-Jan-22
Control Valves		57	11-Jan-21	31-Mar-21
A2310	Prepare RFQ - Control Valves	15	11-Jan-21	29-Jan-21
A2320	Issue RFQ & Receive Bids - Control Valves	17	01-Feb-21	24-Feb-21
A2330	Evaluate Bids - Control Valves	10	25-Feb-21	10-Mar-21
A2340	Prepare Purchase Request & obtain Approval - Control Valves	10	11-Mar-21	24-Mar-21
A1860	Issue PO - Control Valves	5	25-Mar-21	31-Mar-21
Other Valves		60	31-May-21	24-Aug-21
A2350	Prepare RFQ - Other Valves	15	31-May-21	18-Jun-21
A2360	Issue RFQ & Receive Bids - Other Valves	20	21-Jun-21	19-Jul-21
A2370	Evaluate Bids - Other Valves	10	20-Jul-21	03-Aug-21
A2380	Prepare Purchase Request & obtain Approval - Other Valves	10	04-Aug-21	17-Aug-21
A1870	Issue PO - Other Valves	5	18-Aug-21	24-Aug-21
Meters		45	11-Aug-21	14-Oct-21
A2390	Prepare RFQ - Meters	10	11-Aug-21	24-Aug-21
A2400	Issue RFQ & Receive Bids - Meters	15	25-Aug-21	15-Sep-21
A2410	Evaluate Bids - Meters	10	16-Sep-21	29-Sep-21
A2420	Prepare Purchase Request & obtain Approval - Meters	5	30-Sep-21	06-Oct-21
A1880	Issue PO - Meters	5	07-Oct-21	14-Oct-21
Pipes		45	11-Aug-21	14-Oct-21
A2430	Prepare RFQ - Pipes	10	11-Aug-21	24-Aug-21
A2440	Issue RFQ & Receive Bids - Pipes	15	25-Aug-21	15-Sep-21
A2450	Evaluate Bids - Pipes	10	16-Sep-21	29-Sep-21
A2460	Prepare Purchase Request & obtain Approval - Pipes	5	30-Sep-21	06-Oct-21
A1830	Issue PO - Pipes	5	07-Oct-21	14-Oct-21
Fittings		45	11-Aug-21	14-Oct-21
A2470	Prepare RFQ - Fittings	10	11-Aug-21	24-Aug-21
A2480	Issue RFQ & Receive Bids - Fittings	15	25-Aug-21	15-Sep-21
A2490	Evaluate Bids - Fittings	10	16-Sep-21	29-Sep-21
A2500	Prepare Purchase Request & obtain Approval - Fittings	5	30-Sep-21	06-Oct-21
A1840	Issue PO - Fittings	5	07-Oct-21	14-Oct-21
Misc. Items		15	19-Nov-21	09-Dec-21
A2540	Prepare Purchase Request & obtain Approval - Misc. Items	10	19-Nov-21	02-Dec-21
A1930	Issue PO - Misc. Material	5	03-Dec-21	09-Dec-21
Pipeline /Area M-000X.3.E - Construction		456	19-May-21	08-Mar-23
Overland Route M-000X.3.E.1		456	19-May-21	08-Mar-23
Materials M-000X.3.E.1.4		229	19-May-21	14-Apr-22
Pipeline M-000X.3.E.1.4.1		20	18-Mar-22	14-Apr-22

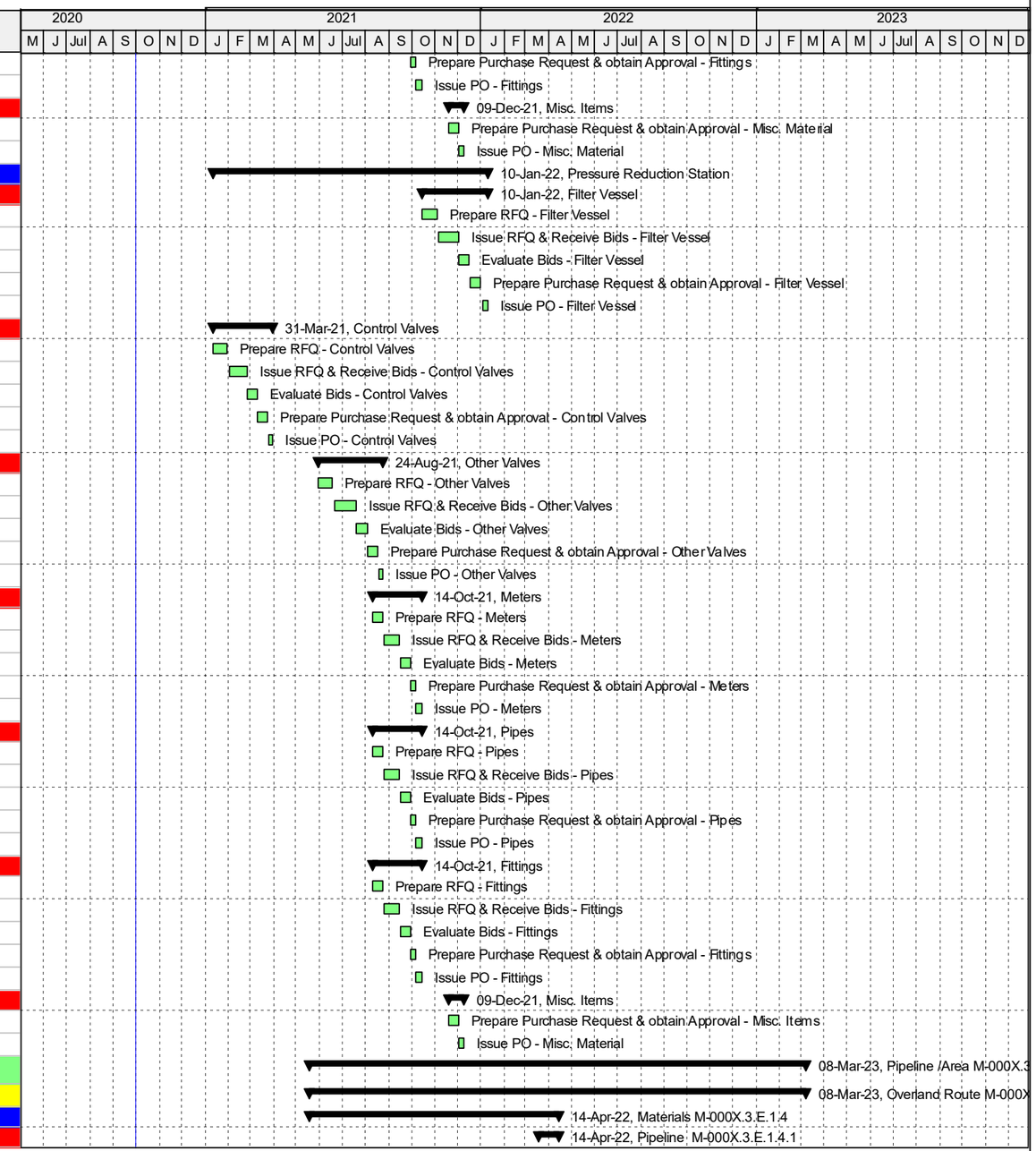

Actual Work | Critical Remaining Work | Summary
Remaining Work | Milestone

Doc No: P-00758-PCT-SCH-0016_B

FortisBC Energy Inc
PGR Project - Overland Route - Sperling Avenue - Lakefield Drive - Nursery Crossing to Graham PRS
Preliminary Project Schedule
Date: 19-Oct-2020

Activity ID	Activity Name	Remaining Duration	Start	Finish
A1540	Manufacture & Deliver to Yard - Line Pipe	20	18-Mar-22	14-Apr-22
Casing Pipe M-000X.3.E.1.4.2		20	18-Mar-22	14-Apr-22
A2620	Manufacture & Deliver to Yard - Casing Pipe	20	18-Mar-22	14-Apr-22
Induction Bends M-000X.3.E.1.4.3		40	17-Feb-22	14-Apr-22
A1520	Manufacture & Deliver to Yard - Induction Bends	40	17-Feb-22	14-Apr-22
Mainline Block Valves M-000X.3.E.1.4.4		229	19-May-21	14-Apr-22
A1600	Manufacture & Deliver to Yard - Actuated Valves	229	19-May-21	14-Apr-22
Other Valves M-000X.3.E.1.4.5		130	12-Oct-21	14-Apr-22
A1970	Manufacture & Deliver to Yard - Other Valves	130	12-Oct-21	14-Apr-22
Fittings M-000X.3.E.1.4.6		55	27-Jan-22	14-Apr-22
A1980	Manufacture & Deliver to Yard - Fittings	55	27-Jan-22	14-Apr-22
Miscellaneous Items M-000X.3.E.1.4.7		65	13-Jan-22	14-Apr-22
A1620	Purchase & Deliver to Yard - Misc. Material	65	13-Jan-22	14-Apr-22
Construction M-000X.3.E.1.6		363	01-Oct-21	08-Mar-23
Work package 1 M-000X.3.E.1.6.1 - All Spreads		363	01-Oct-21	08-Mar-23
A2840	Mobilization	0	01-Oct-21	
A2020	Contractor Yard Set Up	20	04-Oct-21	01-Nov-21
A2830	Perform ROW Clearing/Early Works	45	01-Nov-21	23-Dec-21
A1780	Commence Mainline Construction	0	18-Apr-22	
A2800	Perform Tie-In Sections/Crossings	24	03-Aug-22	31-Aug-22
A1740	Conduct Hydrotest & Caliper Pigging, Cleaning, & Drying	16	31-Aug-22	21-Sep-22
A2010	Conduct Final Clean Up & Restoration	16	21-Sep-22	12-Oct-22
A2030	Develop & Clear Punch List, Commissioning & Start-Up	71	21-Sep-22	15-Dec-22
A2710	In-Service (New Gasline)	0		15-Dec-22
A2720	Perform Conditioning/ Pickling of new gasline	60	19-Dec-22	08-Mar-23
Work package 2 M-000X.3.E.1.6.2 - Spread 1		18	18-Apr-22	09-May-22
A1680	Install Mainline - Section 1	18	18-Apr-22	09-May-22
Work package 3 M-000X.3.E.1.6.3 - Spread 2		230	01-Nov-21	12-Aug-22
A2820	Install Sheet Piles (700 m) - Section 2 - North of Glencarin	100	01-Nov-21	07-Mar-22
A1690	Install Mainline - Section 2	96	18-Apr-22	12-Aug-22
Work package 4 M-000X.3.E.1.6.4 - Spread 3		32	09-May-22	15-Jun-22
A1700	Install Mainline - Section 3	32	09-May-22	15-Jun-22
Work package 5 M-000X.3.E.1.6.5 - Spread 4		26	18-Apr-22	18-May-22
A1710	Install Mainline - Section 4	26	18-Apr-22	18-May-22
Work package 6 M-000X.3.E.3.6.6 - Spread 5		28	18-May-22	20-Jun-22
A2610	Install Mainline - Section 5	28	18-May-22	20-Jun-22
Work package 7 M-000X.3.E.1.6.7 - Crossings		90	18-Apr-22	05-Aug-22
A1720	Install HDD	90	18-Apr-22	05-Aug-22
A1730	Install Road Bores	30	18-Apr-22	23-May-22
Facilities/Area M-000X.3.F		159	22-Oct-21	08-Jun-22
Materials M-000X.3.F.1.4		135	22-Oct-21	04-May-22
Valves M-000X.3.F.1.4.1		130	22-Oct-21	27-Apr-22
A1920	Manufacture & Deliver to Yard - Other Valves	130	22-Oct-21	27-Apr-22
Regulators M-000X.3.F.1.4.2		80	10-Jan-22	03-May-22
A1900	Manufacture & Deliver to Yard - Control Valves	80	10-Jan-22	03-May-22
Meters M-000X.3.F.1.4.3		110	26-Nov-21	04-May-22
A1910	Manufacture & Deliver to Yard - Meters	110	26-Nov-21	04-May-22
Filter Vessel M-000X.3.F.1.4.4		45	08-Feb-22	12-Apr-22
A1890	Manufacture & Deliver to Yard - Filter Vessel	45	08-Feb-22	12-Apr-22
Pipes M-000X.3.F.1.4.5		55	27-Jan-22	14-Apr-22

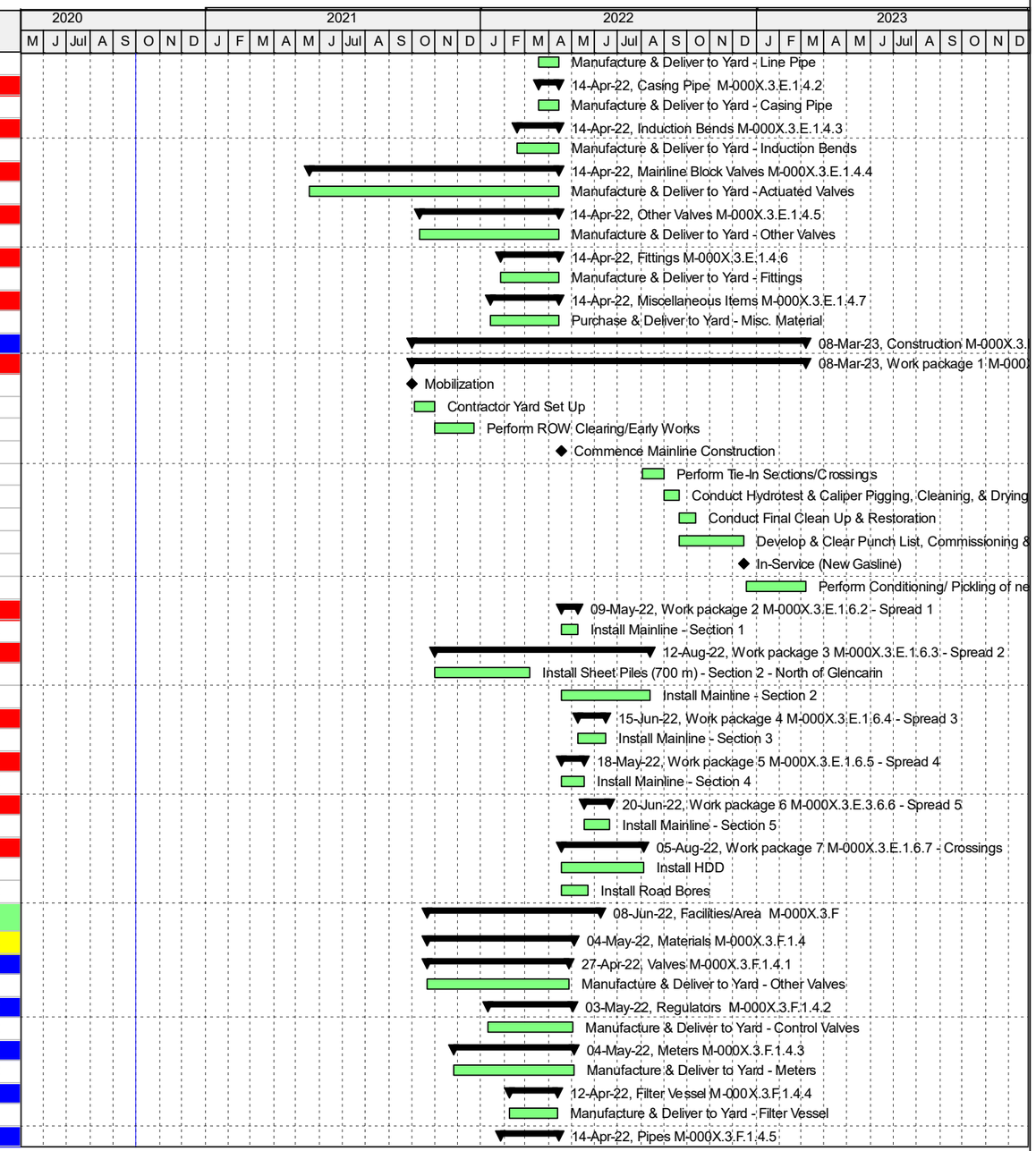

Actual Work | Critical Remaining Work | Summary
Remaining Work | Milestone

FortisBC Energy Inc
PGR Project - Overland Route - Sperling Avenue - Lakefield Drive - Nursery Crossing to Graham PRS
Preliminary Project Schedule
Date: 19-Oct-2020

Activity ID	Activity Name	Remaining Duration	Start	Finish
A1940	Purchase & Deliver to Yard - Pipes	55	27-Jan-22	14-Apr-22
Fittings M-000X.3.F.1.4.6		55	27-Jan-22	14-Apr-22
A1950	Manufacture & Deliver to Yard - Fittings	55	27-Jan-22	14-Apr-22
Miscellaneous Items M-000X.3.F.1.4.7		75	11-Jan-22	27-Apr-22
A1960	Purchase & Deliver to Yard - Misc. Material	75	11-Jan-22	27-Apr-22
Construction M-000X.3.F.1.6		30	04-May-22	08-Jun-22
A1800	Build Pressure Reduction Station	30	04-May-22	08-Jun-22
Abandonment/ Demolition/ Removal M-000X.3.G		164	11-Mar-23	28-Sep-23
Pipeline Abandonment/Demolition/Removal M-000X.3.G.1		164	11-Mar-23	28-Sep-23
A2730	Degasify and Purge of existing gasline	14	11-Mar-23	28-Mar-23
A2740	Existing Line available for Demolition	0		31-Mar-23
A1990	Abandon of Existing Gasline (NW)	40	03-Apr-23	22-May-23
A2680	Abandon of Existing Gasline (Surrey)	40	03-Apr-23	22-May-23
A2770	Demolition of Pipe on Bridge	61	14-Jul-23	28-Sep-23
Stations Abandonment/Demolition/ Removal M-000X.3.G.2		43	23-May-23	14-Jul-23
A2750	Demolish Pattullo Gate Station	15	23-May-23	09-Jun-23
A2760	Deactivate and Retrofit Upstream of Pattullo Gate Station	26	12-Jun-23	14-Jul-23



Actual Work | Critical Remaining Work | Summary
Remaining Work | Milestone

Doc No: P-00758-PCT-SCH-0016_B

Appendix G

FINANCIAL SCHEDULES

FILED CONFIDENTIALLY

Appendix G-1

FINANCIAL SCHEDULES FOR ALTERNATIVE 6A (GAGLARDI ROUTE)

FILED CONFIDENTIALLY

Appendix G-2

FINANCIAL SCHEDULES FOR PREFERRED ALTERNATIVE (SPERLING ROUTE)

FILED CONFIDENTIALLY

Appendix H

ENVIRONMENTAL OVERVIEW ASSESSMENT REPORTS

Appendix H-1

SPERLING ROUTE
ENVIRONMENTAL OVERVIEW ASSESSMENT REPORT

Pattullo Gas Line Replacement Project
Sperling to Graham Route
Environmental Overview Assessment

Prepared for:

FortisBC Energy Inc.
16705 Fraser Highway
Surrey, BC V4N 0E8

Project No. 104575-01

Prepared by:

Hemmera Envirochem Inc.
18th Floor, 4730 Kingsway
Burnaby, BC V5H 0C6
T: 604.669.0424
F: 604.669.0430
hemmera.com

December 2, 2020

EXECUTIVE SUMMARY

FortisBC Energy Inc. (FortisBC) is undertaking the Pattullo Gas Line Replacement Project (Project), which includes the design and commissioning of a new gas line (NGL) to service the City of New Westminster, British Columbia (BC). The NGL will replace the existing distribution pressure gas line installed on the underside of the Pattullo Bridge. In support of FortisBC's selection of the preferred route alignment of the NGL, Hemmera Envirochem Inc. (Hemmera) prepared a high-level Environmental Constraints Report (ECR) for FortisBC (dated February 2020), which identified environmental receptors based on a desktop review of the proposed route alignments. On September 23, 2020, FortisBC provided Hemmera with the preferred route alignment of the NGL, which comprised Segment 1 (north of the Trans-Canada Highway 1 crossing), Segment 2a (Trans-Canada Highway 1 crossing to Nursery crossing), Segment 2b (Trans-Canada Highway 1 crossing to McCarthy crossing), and Segment 3 (south of Trans-Canada Highway 1).

Information gathered during the ECR desktop assessment and a preliminary field reconnaissance (PFR) has been used to develop this Environmental Overview Assessment. The general study area for this assessment includes the length of selected alignment with a 150 metre (m) width on either side of the lateral. A 500-metre (m) width on either side of the alignment was used for the wildlife study area to assess potential wildlife and species at risk presence during the desktop review.

Hemmera conducted a PFR of the preferred alignment between November 16 and November 19, 2020 to ground truth and characterize environmental receptors that were reported in the ECR, which was prepared in October 2020. During the PFR, a Hemmera Vegetation and Wildlife Biologist collected biophysical information for the wildlife study area, and an Aquatics Biologist and a Contaminated Sites Specialist collected information for the general study area of the selected alignment. Greenfield areas (i.e., generally undisturbed natural vegetated areas) were assessed to confirm desktop data and capture environmental risks (e.g., unmapped waterbodies, presence of species at risk, or evidence of potential soil contamination) that were not apparent during the desktop assessment.

This report provides an overview of the potential adverse effects to environmental receptors that may result from Project construction along the preferred route alignment. For the purposes of this report, risks to the Project include additional costs (e.g., associated with activities requiring additional follow-up work or mitigation), timing constraints (e.g., species-specific timing windows), or both (e.g., permits or approvals). Environmental sensitivities were identified where an environmental receptor is anticipated to be directly impacted by construction activities (i.e., where the anticipated construction footprint overlaps with identified features[1]) and where environmental factors present a potential risk to the Project. Environmental considerations are grouped into two areas of investigation: (1) biophysical (including land use, surface water, fish and fish habitat, vegetation, and wildlife and wildlife habitat) and (2) contamination (including soils, groundwater). **Table ES-1** presents a summary of the potential effects and Project risks identified for the selected alignment, **Table ES-2** presents a summary of the potential areas of environmental concern (APECs) which are considered to be a potential risk to the project.

[1] The construction footprint is defined as the physical overlap of permanent and temporary infrastructure or intentional disturbance footprints (i.e., laydown areas; site access areas).

Table ES-1 Overview of Potential Effects and Risks to Biophysical Receptors Associated with the Selected Alignment Study Area

Biophysical Receptor	Location of Environmental Sensitivities	Potential Effects – Nursery Crossing	Potential Effects – McCarthy Crossing	Follow-up Activities / Mitigation
Land Use	• Conservation areas and Green Zone lands designated by City of Burnaby and Metro Vancouver (Burnaby Lake Park) along the entire alignment north of Trans-Canada Highway 1 and adjacent to the alignment along Lakeside Drive and 4th Street. These conservation areas include walking trails used by the public (Segments 1, 2a, and 3) • North section of alignment crosses the Millennium Line SkyTrain and the CN rail mainline track (Segment 1) • Burnaby Lake Sport Complex along Sperling Avenue (Segment 1) • Trans-Canada Highway 1 (Segment 2a and 2b) • Three City of Burnaby parks (Segments 1, 2a, 2b, and 3) • Electrical transmission line right of way (ROW) at three locations (Lougheed Highway in Segment 1, Trans-Canada Highway 1 in Segments 2a and 2b, and Lakefield Drive in Segment 3) • Existing oil and gas transmission line running parallel to the alignment for approximately 100 m along 4th Street (Segment 3)	• Temporary impact to conservation areas and Green Zone lands in Burnaby • Potential challenges to construction access and timing related to railway use and industrial traffic • Potential challenges to public SkyTrain access and timing • Temporary disruption of recreational use, potential trail closure during construction, and temporary access constraints to Burnaby Lake Sport Complex facilities • Potential challenges to Trans-Canada Highway 1 access and timing • Construction considerations for work under a BC Hydro Transmission line	• Temporary impact to conservation areas and Green Zone lands in Burnaby • Potential challenges to construction access and timing related to railway use and industrial traffic • Potential challenges to public SkyTrain access and timing • Temporary disruption of recreational use, potential trail closure during construction, and temporary access constraints to Burnaby Lake Sport Complex facilities • Potential challenges to Trans-Canada Highway 1 access and timing • Construction considerations for work under a BC Hydro Transmission line	• Conduct public engagement activities • Conduct site restoration activities • Engage with City of Burnaby and Metro Vancouver (encroachment into City Park areas) to identify mitigation for effects to municipal residents • Engage with TransLink to identify mitigation for effects to their operations during construction • Engage with Burnaby Lake Sport Complex facilities to identify mitigation for effects to their operations during construction • Engage with CN rail to identify mitigation for effects to their operations during construction • Engage with the BC Ministry of Transportation and Infrastructure to identify mitigation for effects on major roadways • Engage with BC Hydro to identify mitigation for effects on electrical transmission lines during construction
Surface Water Quality and Quantity	• Drainage swales, ditches, and watercourses identified along the alignment	• Temporary diversion of surface water • Introduction of deleterious substances into surface water (e.g., sediment, construction debris, etc.) • Temporary or permanent modification to watercourse morphology	• Temporary diversion of surface water • Introduction of deleterious substances into surface water (e.g., sediment, construction debris, etc.) • Temporary or permanent modification to watercourse morphology	• Develop and implement an environmental management plan (EMP) and conduct environmental monitoring • Develop and implement a site-specific Erosion and Sediment Control Plan • Develop a Stormwater Management Plan for implementation during construction • Identify and implement changes to construction activities during timing windows to mitigate impacts to surface water quality and quantity (i.e., avoid periods of heavy precipitation) • Implement waterbody isolation for instream work activities
Fish and Fish Habitat	Sperling-Nursery to Graham Route: • 30 watercourses overlap the study area with four known fish-bearing waterbodies that cross the assessed segments: Still Creek, Burnaby Lake Wetland, Crayfish Creek, and Crayfish Creek Tributary 3 • One Freshwater Atlas (FWA) mapped wetland overlaps the alignment study area associated with Burnaby Lake • No overlap with any documented critical habitat for or known occurrences of aquatic species at risk Sperling-McCarthy to Graham Route: • 29 watercourses overlap the study area with three known fish-bearing waterbodies that cross the assessed segments: Still Creek, Crayfish Creek, and Crayfish Creek Tributary 3 • No FWA mapped wetlands overlap the alignment study area • No overlap with any documented critical habitat or known occurrences of aquatic species at risk	• Temporary modification or permanent destruction of fish habitat • Temporary disturbance to or displacement of fish • Direct or indirect (i.e., water quality) injury or mortality to fish	• Temporary modification or permanent destruction of fish habitat • Temporary disturbance to or displacement of fish • Direct or indirect (i.e., water quality) injury or mortality to fish	• Develop and implement an EMP and conduct environmental monitoring throughout construction • Design and plan Project activities to avoid fish and fish habitat, where practical • Conduct surveys during dry-season conditions to confirm watercourse permanence and fish habitat potential • To the extent practicable, undertake construction within the least-risk timing window for fish species • Where practical, isolate instream workspaces prior to construction • Conduct an aquatic life form salvage prior to any instream work • Implement fish habitat restoration following instream work • Implement riparian habitat restoration following work activities conducted in a riparian setback (i.e., streamside protection and enhancement areas)

Biophysical Receptor	Location of Environmental Sensitivities	Potential Effects – Nursery Crossing	Potential Effects – McCarthy Crossing	Follow-up Activities / Mitigation
Vegetation	• Noxious weeds documented in all segments • The alignment overlaps or is adjacent to sensitive and modified ecosystem areas classified as: ▫ riparian (overlap in Segments 1 at Still Creek and adjacency in Segments 2a and 2b) ▫ wetland (Segments 1, 2a, and 2b associated with Burnaby Lake Park) ▫ mature forest (Segments 2a, 2b, and 3, mostly associated with Robert Burnaby Park) • Two at-risk plants with potential to occur along the alignment (all segments) • One at-risk ecological community with medium to high potential to occur along Segment 1 of the alignment	• Temporary modification or permanent loss of vegetation from ROW clearing and widening • Spread of invasive vegetation from increased areas of exposed soil during construction and equipment moving soil and seeds • Potential damage to or destruction of at-risk plant species or ecological communities, if present	• Temporary modification or permanent loss of vegetation from ROW clearing and widening • Spread of invasive vegetation from increased areas of exposed soil during construction and equipment moving soil and seeds • Prevalence of noxious plants is lower in Segment 2b than 2a • Potential damage to or destruction of at-risk plant species or ecological communities, if present; the potential for interaction with at-risk plants and sensitive ecosystems is lower in Segment 2b than 2a due to the developed nature of much of Segment 2b.	• Develop and implement an EMP and conduct environmental monitoring • Conduct follow-up species-at-risk surveys and habitat assessments to inform construction planning activities • Develop and implement an Invasive Vegetation Management Plan • Carry out site restoration of natural areas
Wildlife and Wildlife Habitat	• Historic occurrence records of: ▫ Blue dasher (Segment 1 along Still Creek and nearby at Burnaby Lake) ▫ Pacific water shrew (Segments 2a and 3) • Overlaps with critical habitat for ▫ Pacific water shrew (final) (all segments) ▫ Painted turtle, Pacific Coast population (proposed) (all segments) • 26 at-risk wildlife species with the potential to occur along the alignment (all segments) • Highest value wildlife habitat areas are wetland and riparian areas in Segment 1 near Still Creek and Burnaby Lake and the mature mixed forest in Segment 3 within Robert Burnaby Park	• Destruction of wildlife habitat features (including nests and dens) and disturbance to wildlife using these features • Temporary disturbance and displacement of wildlife from construction activities • Direct injury or mortality resulting from equipment operation • Alteration of critical habitat within the construction footprint	The potential effects are the same as for the Sperling-Nursery to Graham route with the following exceptions: • Critical habitat for painted turtle does not overlap with Segment 2b • There are no historic occurrence records of species at risk overlapping with Segment 2b • The potential for interaction with at-risk wildlife is also lower in Segment 2a than 2b due to the developed nature of much of this segment	• Develop and implement an EMP and conduct environmental monitoring • Conduct follow-up species-at-risk surveys and habitat assessments (e.g., eDNA) to inform construction planning activities • Conduct bird nest surveys (raptor, songbird) ahead of vegetation clearing if activities occur during active nesting seasons • Where practical, design and plan Project activities to avoid sensitive habitats and wildlife habitat features and minimize tree removal • Conduct wildlife salvage, if necessary • To the extent practicable, undertake construction within the least-risk timing windows for applicable species • Carry out site restoration of natural areas

Risk areas where additional investigation is recommended to refine the potential liabilities along the alignment are presented in **Table ES-2**.

Table ES-2 Summary of Project Risk Areas - Contaminated Soil and/or Groundwater Investigation Recommended

APEC ID	Description and Location	PCOCs*	Information Source	Location and Distance from Alignment (m)	Risk Classification	Length (m)	Figure
Segment 1 Sperling (North)							
3	Former Service Station (6692 Lougheed Highway, Burnaby)	VOCs, BTEX, VPH, EPH, PAHs	Aerial Review	On-Site	High	85	Appendix B Figure 1
4	Railway Crossing (Winston Street)	EPH, PAHs, metals	Aerial Review	On-site	Medium	20	Appendix B Figure 1
6	Former Electronics Manufacturing Facility (7000 Lougheed Highway)	VOCs	Site Registry (Site ID 1154)	120 m to northeast	Low (becomes high if excavating deeper than 3 m below grade)	450	Appendix B Figure 1
7**	Former BC Electric Railway Line	EPH, PAHs, metals	Aerial Review	On-site	Medium	10	Appendix B Figure 2

***Primary PCOCs are listed, if primary PCOCs are identified during investigation, additional investigation should include secondary PCOCs**

****APEC 7 Applies to both Segment 1 and Segment 2a, as shown on Figure 3.**

Notes: APEC - Area of Potential Environmental Concern
BTEX - Benzene, Toluene, Ethylbenzene, Xylenes
PAHs - Polycyclic Aromatic Hydrocarbons
VPH - Volatile Petroleum Hydrocarbons
PCOCs – Potential Contaminants of Concern
EPH - Extractable Petroleum Hydrocarbons
VOCs – Volatile Organic Compounds

This work was performed in accordance with Blanket Order Number 480002912 between Hemmera Envirochem Inc. (Hemmera), a wholly owned subsidiary of Ausenco Engineering Canada Inc., and FortisBC Energy Inc., dated January 10, 2020 (contract). This report has been prepared by Hemmera, based on fieldwork conducted by Hemmera, for the sole benefit and use by FortisBC Energy Inc. In performing this work, Hemmera has relied in good faith on information provided by others and has assumed that the information provided by those individuals is both complete and accurate. This work was performed to current industry standard practice for similar environmental work within the relevant jurisdiction and same locale. The findings presented herein should be considered within the context of the scope of work and Project terms of reference; further, the findings are time sensitive and are considered valid only at the time the report was produced. The conclusions and recommendations contained in this report are based on the applicable guidelines, regulations, and legislation existing at the time the report was produced; any changes in the regulatory regime may alter the conclusions and/or recommendations.

This Executive Summary is not intended to be a stand-alone document, but a summary of findings as described in the following report. It is intended to be used in conjunction with the scope of services and limitations described therein.

TABLE OF CONTENTS

EXECUTIVE SUMMARY I

ACRONYMS AND ABBREVIATIONS VIII

SYMBOLS AND UNITS OF MEASURE IX

1.0 INTRODUCTION 1

2.0 PROJECT AREA AND SCOPE 2

3.0 METHODS 6

3.1 Land Use 7

3.2 Contaminated Water and Soil Sites 8

3.3 Fish and Fish Habitat 9

3.4 Vegetation 11

3.5 Wildlife and Wildlife Habitat 12

4.0 ENVIRONMENTAL OVERVIEW 14

4.1 Land Use 17

4.2 Contaminated Sites 18

4.3 Ecological Considerations 21

4.3.1 Fish and Fish Habitat 21

4.3.2 Vegetation 27

4.3.3 Wildlife and Wildlife Habitat 32

5.0 REGULATORY OVERVIEW 39

5.1 Federal Legislation 39

5.1.1 *Fisheries Act* 39

5.1.2 *Migratory Birds Convention Act* 39

5.1.3 *Species at Risk Act* 39

5.1 British Columbia Provincial Legislation 40

5.1.1 *Oil and Gas Activities Act* 40

5.1.2 *BC Environmental Management Act* 41

5.1.3 *Land Act* 41

5.1.4 *Water Sustainability Act* 42

5.1.5 *Forest and Range Practices Act* 42

5.1.6 *Wildlife Act* 42

5.1.7 *Weed Control Act* 42

5.1.8 *Riparian Areas Protection Act* 43

5.2 Regional Bylaws – Metro Vancouver Regional District 43

5.2.1 Metro Vancouver and Burnaby Lake Park Association 43

5.2.2 Greater Vancouver Sewerage and Drainage District Sewer Use Bylaw No. 299 (as amended), 2007 43

5.2.3 Non-Road Diesel Engine Emission Regulation Bylaw No. 1161, 2012 43
5.3 Municipal Bylaws – City of Burnaby 44
5.3.1 Watercourse Bylaw 1988 – Bylaw No. 9044 44
5.3.2 City of Burnaby Sewer Charge Bylaw 1961– No. 4231 44
5.3.3 Burnaby Soil Removal Regulation Bylaw 1961 (2018) 45
5.3.4 Burnaby Soil Deposit Bylaw 1971 45
5.3.5 Burnaby Noise or Sound Abatement Bylaw 1979 (2018) – Bylaw No. 7332 45
5.3.6 Burnaby Pesticide Use Control Bylaw, 2008 – Bylaw No. 12465 46
5.3.7 Burnaby Tree Bylaw 1996 – Bylaw No. 10482 46
5.3.8 City of Burnaby Environmental Policies and Regulations 46

6.0 ENVIRONMENTAL RISKS AND EFFECTS 47
6.1 Biophysical Receptors 48
6.2 Contaminated Sites and Groundwater 51
6.3 Environmental Permitting and Approvals 52

7.0 GUIDING DOCUMENTS, BEST MANAGEMENT PRACTICES, AND MITIGATION MEASURES 54
7.1 Guiding Documents and Best Management Practices 54
7.1.1 Guiding Documents 54
7.1.2 Best Management Practices 54
7.2 Mitigation Measures 55
7.2.1 Design Considerations 55
7.2.2 Environmental Management Plan and Environmental Monitoring 55
7.2.3 Community Consultation 55
7.2.4 Project Timing 55
7.2.5 Fish and Wildlife Salvage 56
7.2.6 Invasive Species Management 57
7.2.7 Site Restoration 57
7.2.8 Contaminated Soil and Groundwater Management 57

8.0 CLOSURE 58

9.0 REFERENCES 59

LIST OF TABLES (WITHIN TEXT)

Table ES-1 Overview of Potential Effects and Risks to Biophysical Receptors Associated with the Selected Alignment Study Area ii
Table ES-2 Summary of Project Risk Areas - Contaminated Soil and/or Groundwater Investigation Recommended iv
Table 2.1 Segment Longitudinal Information 3
Table 2.2 Trenchless Crossings for Project – Proposed and Alternative Methods 3

Table 3.1 Desktop Information Sources 6
Table 3.2 Preliminary SPEA Widths Based on RAPR Simple Assessment 10
Table 4.1 Summary of Environmental Receptor Category Constraints 15
Table 4.2 Overview of Land Use within Nursery Crossing Alignment (Segment 1, 2a, 3) 18
Table 4.3 Overview of Land Use within McCarthy Crossing Alignment (Segment 1, 2b, 3) 18
Table 4.4 Summary of Areas of Potential Environmental Concern 20
Table 4.5 Summary of Waterbodies within the Study Area 22
Table 4.6 Still Creek Fish Presence Summary Table 24
Table 4.7 Deer Lake Brook Fish Presence Summary Table 26
Table 4.8 Burnaby Lake Fish Presence Summary Table 26
Table 4.9 Noxious Vegetation Identified within the Study Area 30
Table 4.10 At-risk Vegetation and Ecological Communities with Medium or High Potential to Occur in the General Study Area 32
Table 4.11 At-risk Wildlife with Medium or High Potential to Occur in the Wildlife Study Area 35
Table 4.12 Recorded Occurrences of At-risk Wildlife within the Wildlife Study Area 37
Table 4.13 Wildlife Posted and Proposed Critical Habitat Located within the Wildlife Study Area 38
Table 6.1 Overview of Potential Effects and Risks to Biophysical Receptors 49
Table 6.2 Summary of Project Risk Areas - Contaminated Soil and/or Groundwater Investigation Recommended 51
Table 6.3 Potential Regulatory Approvals and Timelines for the Selected Alignment 52

LIST OF FIGURES (WITHIN TEXT)

Figure 2-1 Project Overview 4

APPENDICES

Appendix A Land Use Figures
Appendix B Areas of Potential Environmental Concern Figures
Appendix C Ecological Receptor Figures
Appendix D At-risk Vegetation and Ecological Communities
Appendix E At-risk Wildlife and Species Afforded Legal Protection
Appendix F Photo Log

ACRONYMS AND ABBREVIATIONS

Acronym / Abbreviation	Definition
APEC	area of potential environmental concern
asl	above sea level
BC	British Columbia
BC ENV	BC Ministry of the Environment and Climate Change Strategy
BCUC	British Columbia Utilities Commission
BEC	biogeoclimatic ecosystem classification
BurnabyMap	City of Burnaby GIS webmap
CDC	BC Conservation Data Centre
CoB	City of Burnaby
CN Rail	Canadian National Railway Company
CPCN	Certificate of Public Convenience and Necessity
CSR	Contaminated Sites Regulation
CWH BEC	biogeoclimatic ecosystem classification
CWHdm	Coastal Western Hemlock dry maritime subzone
DFO	Fisheries and Oceans Canada
ECR	Environmental Constraints Report
EMA	*Environmental Management Act*
EMP	Environmental Management Plan
EPMR	Environmental Protection and Management Regulation
EOA	environmental overview assessment
FCSI	Federal Contaminated Sites Inventory
FortisBC	FortisBC Energy Inc.
FRPA	*Forest and Range Practices Act*
FWA	Freshwater Atlas
GIS	Geographic Information System
GVSDD	Greater Vancouver Sewerage and Drainage District
HDD	horizontal directional drilling
Hemmera	Hemmera Envirochem Inc.
IBA	Important Bird Area
KM	Kilometre Marker
LMIPSU	Lower Mainland Intermediate Pressure System Upgrade
MBCA	*Migratory Birds Convention Act*
MFLNRORD	BC Ministry Forests, Lands, Natural Resource Operations and Rural Development
MFbd	Mature forest - broadleaf dominated
MFmx	mature forest – mixed conifer and broadleaf

Acronym / Abbreviation	Definition
NCD	non-classified drainage
NGL	new gas line
OGAA	*Oil and Gas Activities Act*
OGC	Oil and Gas Commission
PCOC	potential contaminant of concern
PFR	preliminary field reconnaissance
PGR	Pattullo Gas Line Replacement
PRS	pressure-reducing station
Project	Pattullo Gas Line Replacement Project
QEP	Qualified Environmental Professional
RAPR	Riparian Area Protection Regulation
RIff	riparian-fringe
RIri	riparian-river
RMA	riparian management area
SARA	*Species at Risk Act*
SCS	sediment control system
SEI	Sensitive Ecosystem Inventory
SPEA	streamside protection and enhancement area
TBD	to be determined
UWR	ungulate winter range
VRI	Vegetation Resource Inventory
WHA	wildlife habitat area
WMms	wetland-marsh
WMA	wildlife management area
WNsp	wetland-swamp
WNsw	wetland-shallow water
WSA	wildlife study area

SYMBOLS AND UNITS OF MEASURE

Symbol / Unit of Measure	Definition
%	percent
dBa	decibel
ha	hectare
km	kilometre
m	metre
mm	millimetre

1.0 INTRODUCTION

FortisBC Energy Inc. (FortisBC) is undertaking the Pattullo Gas Line Replacement Project (Project), which includes the design and commissioning of a new gas line (NGL) to service the City of New Westminster, British Columbia (BC). More than 30,000 customers are served by the current gas line. An alternative gas supply is required, as the Province of BC plans to decommission the existing Patullo Bridge permanently, requiring the removal of the current supply line, as a gas main will not be permitted on or under the new Patullo crossing.

The NGL will replace the existing distribution pressure gas line located on the underside of the Pattullo Bridge. The replacement gas line will be located in south-central Burnaby along a new alignment approximately 3 kilometres (km) away from the existing Pattullo crossing. On September 23, 2020, FortisBC confirmed the preferred NGL alignment.

Hemmera Envirochem Inc. (Hemmera) was retained by FortisBC to prepare an Environmental Constraints Report (ECR) for the Project, which included a desktop assessment of potential environmental constraints for FortisBC's proposed NGL route. The ECR was completed in October 2020 and identified environmental receptors along the NGL route that may impact or constrain Project delivery. The purpose of the ECR was to help inform the selection of the preferred NGL alignment.

This environmental overview assessment (EOA) report reviews the environmental risks associated with the selected alignment. For the purposes of this report, risks to the Project include additional costs (e.g., associated with activities requiring further follow-up work or mitigation), timing constraints (e.g., species-specific timing windows), or both (e.g., permits or approvals). The objective of this EOA report is to provide an overview of the potential adverse effects on environmental receptors during Project construction. Hemmera developed the EOA using secondary information such as queries of government databases, available in-house data, open source spatial data, and primary data collected during a PFR. Environmental sensitivities were identified where an environmental receptor may be directly affected by construction activities (i.e., where the anticipated construction footprint overlaps with identified features) and where environmental factors present a risk to the Project. Environmental considerations are grouped into two areas of investigation: (1) biophysical (including subsections for land use, surface water, fish and fish habitat, vegetation, and wildlife and wildlife habitat); and (2) contaminated soils and groundwater.

To proceed with the Project, FortisBC requires a Certificate of Public Convenience and Necessity (CPCN) from the BC Utilities Commission (BCUC) as per sections 45(1) and 46(1) of the *Utilities Commission Act*, RSBC 1996, c. 473, so Project costs can be passed on to ratepayers. FortisBC will use this EOA in support of their CPCN application; accordingly, this report is intended to meet the CPCN application guidelines (Government of British Columbia 2015).

To meet the BCUC guidelines, this report identifies environmental receptors in or adjacent to the expected alignment and temporary workspaces of the Project, potential impacts to those receptors as a result of construction, and environmental factors to be addressed or mitigated prior to or during construction and, in some cases, post-construction. Most of these risks are associated with Project cost and schedule implications. This report provides an overview of biophysical and contamination considerations, which are grouped into the following five environmental receptor categories:

1. Land use
2. Contaminated sites (water and soil)
3. Fish and fish habitat
4. Vegetation (including invasive plants)
5. Wildlife and wildlife habitat.

Species at risk are addressed within each biophysical environmental receptor category (i.e., fish and fish habitat, vegetation, and wildlife and wildlife habitat).

2.0 PROJECT AREA AND SCOPE

For the purposes of this report, the NGL alignment is divided into four distinct segments as shown on **Figure 2-1**. The preferred route alignment has been selected north (Segment 1) and south (Segment 3) of the Trans-Canada Highway 1 crossing; however, two alignments are still under consideration for the Trans-Canada Highway 1 crossing (Segment 2a and 2b). Following is a summary of the four distinct segments:

1. **Segment 1 (North of Trans-Canada Highway 1**) – runs from north to south along Sperling Avenue, through the Burnaby Lake Sports Complex area north of Trans-Canada Highway 1. At Glencarin Drive the segment travels east along the north side of Trans-Canada Highway 1.
2. **Segment 2a (Trans-Canada Highway 1 – Nursery Street Crossing) –** runs north of Trans-Canada Highway 1 along Glencarin Drive and crosses Trans-Canada Highway 1 to align with Nursery Street (positioned south of Trans-Canada Highway 1).
3. **Segment 2b (Trans-Canada Highway 1 – McCarthy Court Crossing) –** runs north of Trans-Canada Highway 1 along Glencarin Drive and crosses Trans-Canada Highway 1 to align with McCarthy Court (south of Trans-Canada Highway 1), south east to Canada Way, and north along Nursery Street to the corner of Nursery Street and Lakefield Drive.
4. **Segment 3 (South of Trans-Canada Highway 1) –** runs from the corner of Nursery Street and Lakefield Drive; the NGL travels along Lakefield Drive/4th Street to 16th Avenue and terminates at the Graham Pressure Reducing Station.

Most of the alignment is located within existing road right of way (ROW) with the exception of approximately 500 metres (m) that runs along Freeway Trail east of Glencarin Drive. This alignment is shown in **Figure 2-1** and described further in **Table 2.1**.

The selected alignment will cross multiple roadways and Canadian National Railways Company (CN Rail) tracks, specifically: rail tracks (2), Lougheed Highway, Trans-Canada Highway 1, Sperling Avenue, Canada Way[2], Lakefield Drive, 4th Street and 16th Avenue. The selected alignment will also cross Still Creek.

[2] Denotes McCarthy route dependent.

Table 2.1 Segment Longitudinal Information

Segment	Location	Kilometre Post	Length (km)
Segment 1	North of Trans-Canada Highway 1	0+000 – 2+700	2.43
Segment 2a	Trans-Canada Highway 1 – Nursery Crossing	2+700 – 3+500	0.90
Segment 2b	Trans-Canada Highway 1 – McCarthy Crossing	2+700 4+088	1.30
Segment 3	South of Trans-Canada Highway 1	3+500 - 5+600 4+088 – 6+188*	2.00

Notes: *denotes McCarthy route dependent

Proposed temporary workspaces will be required to construct the Project and generally comprise a 6 m- wide to 12 m-wide area along the alignment. Wider workspaces are required near km 5.6 (20 m by 20 m) for the pressure-reducing station (PRS). Temporary workspaces are also required at the following locations to facilitate horizontal directional drilling (HDD) south of the Trans-Canada Highway 1 crossing (approximately 25 m wide by 60 m long); north of the Trans-Canada Highway 1 crossing; north and south of Still Creek; and north and south of the CN Rail alignment and Lougheed Highway crossing. A temporary workspace is also required at the northern terminus tie-in to the existing gas line.

The general study area employed for the desktop assessment encompasses the length of each segment as outlined in **Table 2.1**, plus a buffer of 150 m on either side. The use of a 150 m buffer facilitates the gathering of sufficient information to meet BC Oil and Gas Commission (OGC) requirements. An expanded wildlife study area (WSA) of 500 m on either side of the selected alignment was used to help determine use of the area by known wildlife species and assess potential presence.

The selected alignment will be constructed via open-cut excavation where practical and trenchless methods where open cut is not feasible. FortisBC has identified the following trenchless crossing locations and proposed methods with alternative crossing methods also provided (**Table 2.2**).

Table 2.2 Trenchless Crossings for Project – Proposed and Alternative Methods

Crossing Location	Proposed Crossing Method	Alternative Crossing Method
CN Rail line	HDD	Auger bore
Still Creek	Aerial	HDD
Trans-Canada Highway 1 (Sperling-Nursery)	HDD	Auger bore
Trans-Canada Highway 1 (Sperling-McCarthy)	HDD	Auger bore

Project construction activities are anticipated to take place from April 2023 through October 2023 with the main phases of construction to occur through the summer months.

Pattullo Gas Main Replacement
Sperling-McCarthy and Sperling-Nursery Routes
Burnaby, BC

Project Overview

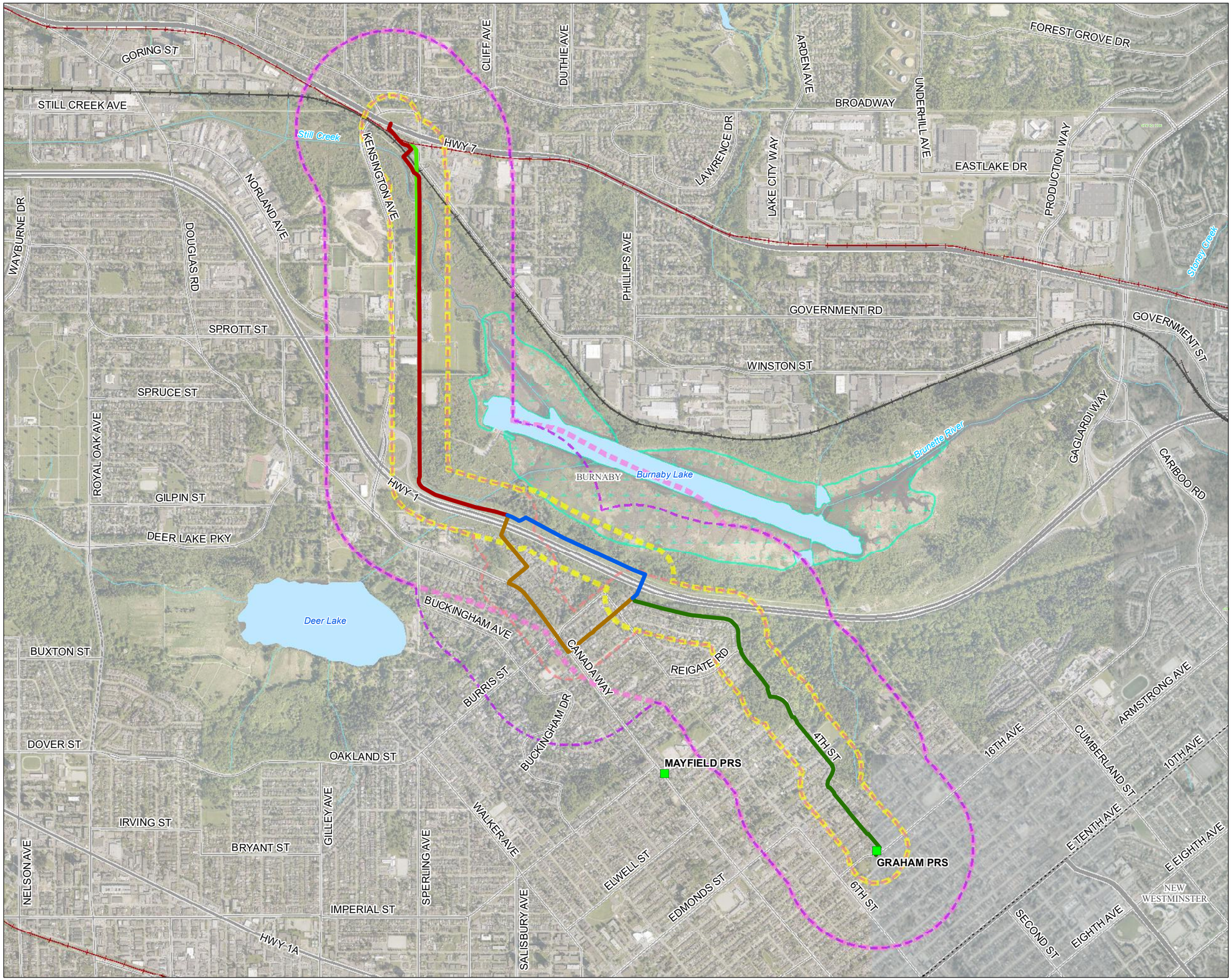

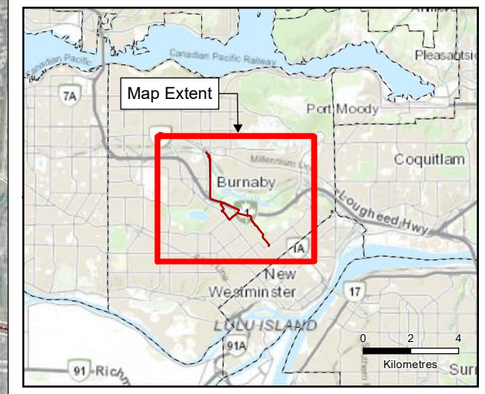

Legend

- Pressure Reduction Station (PRS)
- Section 1 - Aerial
- Section 1 - HDD
- Section 2a
- Section 2b
- Section 3
- Sperling-McCarthy 150 m Buffer
- Sperling-Nursery 150 m Buffer
- Sperling-McCarthy 500 m Buffer
- Sperling-Nursery 500 m Buffer
- Railway
- Skytrain
- River or Creek
- Waterbody
- Wetland
- Administrative Boundary

Notes

1. All mapped features are approximate and should be used for discussion purposes only.
2. This map is not intended to be a "stand-alone" document, but a visual aid of the information contained within the referenced Report. It is intended to be used in conjunction with the scope of services and limitations described therein.

Sources

- Contains information licensed under the Open Government Licence - British Columbia
- Aerial Image: ESRI World Imagery
- Inset Basemap: ESRI World Topographic Map

N

1:20,000

0 200 400 600 800 1,000
Metres

NAD 1983 UTM Zone 10N

Page Size: 11" x 17"

104575-01	Production Date: Dec 2, 2020	Figure 2-1

Hemmera
An Ausenco Company

FortisBC Energy Inc.

Path: S:\Geomatics\Projects\104575\01\mxd\Sperling_McCarthy_Nursery_Reroute\Fig1_104575_01_SMN_ProjectOverview_20120202.mxd

Based on a review of the selected alignment and discussion with FortisBC, Project construction will include the following activities:

- Site preparation
  - mobilization and demobilization of construction equipment and materials
  - temporary storage of construction equipment and materials
  - clearing and grubbing of vegetation
  - surface alteration activities (e.g., excavation and grading)
  - development of temporary and permanent workspaces
  - geotechnical investigation
- Trench, pit, or site excavation
  - removal of asphalt
  - stripping of topsoil
  - site grading
  - trench excavation
  - installation of a stream crossings including trenchless (HDD), aerial crossing, or open-cut crossing methods
  - sheet pile wall installation and removal
  - movement of construction water
- Material stockpiling and disposal
  - temporary stockpiling and reuse or disposal of excavated materials
- Pipe and features installation, PRS construction, and hydrostatic testing
  - installation of pipe or pipeline main features
  - construction of PRS
  - potential concrete pouring
  - capping and filling of installed sections of pipe with hydrostatic test water
  - water may be drawn from municipal sources
  - treatment and disposal/discharge of hydrostatic test water
- Water quality and quantity management
  - pumping and discharge of groundwater encountered during excavation and surface water runoff
  - treatment of contaminated or sediment-laden water prior to discharge to receiving environment
- Landscape restoration
  - grading and smoothing of ground surface
  - placement of topsoil
  - hydroseeding or replanting of groundcover
  - potential instream and riparian habitat restoration
- Maintenance and operations
  - invasive vegetation management

3.0 METHODS

Hemmera completed a desktop assessment of data and information sources listed in **Table 3.1** for each Segment (results are described in **Section 4.0**). Information gathered during the desktop assessment is based on queries of government databases, available in-house data, and open source spatial data. The information gathered in the desktop assessment was used to identify environmental receptors in the WSA, potential impacts to these receptors from the Project, and associated environmental risks.

Table 3.1 Desktop Information Sources

Data Source	Information Reviewed	Data Access Date
Federal		
Species at Risk Act public registry	Final and proposed critical habitat for federally listed species at risk, including DataBC spatial layers and list of recovery planning documents posted by the Government of BC.	November 2020
Federal Contaminated Sites Registry	All known federal contaminated sites under the custodianship of departments, agencies, and consolidated Crown corporations, as well as those that are being or have been investigated to determine whether they have contamination arising from past use that could pose a risk to human health or the environment.	November 2020
Provincial		
BC Data Catalogue	Biogeoclimatic Ecosystem Classification map Conservation Data Centre element occurrences – (masked/sensitive and public occurrences) Community watersheds – current Critical habitat for federally listed species at risk (posted) Freshwater Atlas (man-made waterbodies, rivers, stream network and lines, wetlands) Invasive Alien Plant Site (i.e., known locations of noxious weeds) Known BC fish observations Municipal boundaries Old-growth Management Areas Ungulate winter range (approved) Vegetation resource inventory – forest vegetation composite polygons and Rank 1 layer (review of age class to determine presence of old-growth forest) Wildlife habitat areas (approved) Wildlife management areas (approved)	November 2020
BC Weed Control Regulation, BC Reg. 66/85	Review of provincially and regionally designated noxious weeds	November 2020
BC Site Registry	The BC Ministry of Environment and Climate Change Strategy (BC ENV) Online Site is a database of sites that have submitted information to the BC ENV with respect to the *Environmental Management Act*.	November 2020

Data Source	Information Reviewed	Data Access Date
Regional/Municipal		
City of Burnaby	Online map applications, where available Potentially applicable municipal bylaws.	November 2020
Metro Vancouver	Online map applications, where available (e.g., Geographic Information System – Sensitive Ecosystem Inventory)	November 2020
Other		
FortisBC	Alignment	September 23, 2020
Bing, ESRI, Google	Ortho-imagery	November 2020
Wildlife Tree Stewardship Atlas (WiTs)	Bald eagle (*Haliaeetus leucocephalus*) and osprey (*Pandion haliaetus*) nest registry	November 2020
Birds Canada, Nature Canada, and BirdLife International	Important Bird Area maps	November 2020

Hemmera conducted the PFR during the week of November 16 to 20, 2020. The team included Evelyn Playle (P.Eng.), Sarah Wyness (R.P.Bio.), and Kyle Routledge (R.P.Bio.). The PFR supported the desktop assessments and enabled Hemmera to gather additional biophysical information within the WSA for the selected alignment. The field crew prioritized assessment of greenfield areas (i.e., generally undisturbed, natural vegetated areas) to confirm desktop data and capture environmental risks (e.g., unmapped waterbodies, presence of species at risk) that had been identified during the desktop assessment as having increased environmental sensitivities as well as the potential to support environmental receptors. The PFR covered the entire selected alignment to inform a robust risk assessment that will support any future adjustments to the alignment (e.g., additional footprint requirements for access road(s) or expanded or new workspaces).

The PFR field crew took representative photos at environmental points of interest (e.g., watercourses, wildlife features, vegetation features). Selected photos of key features are provided in a photo log (**Appendix F**). Additional photos are available upon request. Data collection methods specific to each environmental receptor category are described in the subsections below.

3.1 Land Use

Land use resources from **Table 3.1** were reviewed within the GSA for the selected alignment. The following features were identified as being within or overlapping the GSA:

- General ownership of land (e.g., federal, provincial crown, municipal, private)
- Regional districts and municipalities
- Municipal and regional land use designations
- Parks and protected areas (including municipally protected areas).

A findings summary of the initial desktop assessment for the route is provided in Section 4.0, and the land use type adjacent to the route alignments is presented visually in Appendix A.

3.2 Contaminated Water and Soil Sites

Hemmera completed a desktop assessment for the selected alignment to identify areas of potential environmental concern (APECs) where contaminated soil and groundwater may be encountered during the proposed construction activities. To identify APECs, Hemmera conducted a review of the BC Ministry of the Environment and Climate Change Strategy (BC ENV) Online Site Registry (Government of British Columbia 2020c), Federal Contaminated Sites Inventory (FCSI) databases (Government of Canada 2020b), and historical aerial photographs to identify potentially contaminated sites within the study area for the route.

The BC ENV Online Site Registry is a database that identifies key information pertaining to land parcel registration and states of contamination or remediation (Government of British Columbia 2014c). This registry is also a mandate of the BC *Environmental Management Act*, SBC 2003, c.53 (EMA). The FCSI includes information on all known federal contaminated sites under the custodianship of departments, agencies, and consolidated Crown corporations, as well as those that are being or have been investigated to determine whether they have contamination arising from past use, which could pose a risk to human health or the environment (Government of British Columbia 2014c). The inventory also includes information on non-federal contaminated sites for which the Government of Canada has accepted some or all financial responsibility.

Historical aerial photographs were sourced from the City of Burnaby Geographic Information System (GIS) webmap (City of Burnaby 2020b) and reviewed to identify operations that may be generating contamination and creating potential APECs. The route was also reviewed using historical aerial and street view photography available in Google Earth.

The information gathered during the desktop assessment was used to determine which portions of the GSA constitute APECs. Each of the identified APECs were then assigned a risk ranking of low, medium, or high based on the likelihood of the potentially contaminating operation having caused contamination in soil or groundwater within or near the segment. Factors considered in the determination of the likelihood of an APEC included:

- Type and mobility of potential contaminants (metals vs. hydrocarbons, etc.)
- Geographic location of the site or operation (downgradient vs. upgradient)
- Age of potentially contaminating operations (older operations increase likelihood)
- Sophistication of operation (likelihood to have environmental policies).

When assigning a risk ranking, Hemmera considered the scale of the operations, the distance from the segment, the local topography and inferred groundwater flow direction, and the source and mobility of potential contaminants of concern (PCOCs).

The potential risk rankings are described as follows:

- **Low risk** – Potentially contaminating operations were identified but are unlikely to have resulted in contamination within the segment alignment. Additional assessment work is not required to characterize the risk associated with each of the low-risk sites, and no cost is expected for soil or groundwater management during Project construction. Should unexpected impacts be identified

during Project activities related to low-risk areas, appropriate investigation and management activities would be assessed and completed at that time.

- **Medium risk** – Potentially contaminating operations were identified that are likely to have resulted in some level of contamination within a portion of the segment alignment, although the nature of the concern and proximity/location of the site may limit the overall liability during the construction phase. Additional assessment is recommended to characterize the risk within each of the medium-risk APECs, and a cost is expected for soil and groundwater management during Project construction.
- **High risk** – High-risk operations were identified with significant potential for contamination; confirmed contaminated sites were identified that are likely to have resulted in contamination within the majority of the segment alignment, and further work is required to determine the extent of the potential liability. Additional assessment work is recommended to define the risk associated with each of the high-risk sites and an additional cost is expected for soil and groundwater management during Project construction.

A summary of the findings of the desktop assessment for the segment is provided in **Section 4.0**. The APECs and affected alignment segments are presented visually in **Appendix B.**

Hemmera's Contaminated Sites Specialist conducted a PFR on November 19, 2020 to assess the status of APECs identified during the desktop assessment and determine if any other APECs were present along the alignment. The PFR gathered information over the whole alignment in case additional footprint is required for access roads or for additional workspace(s). The PFR was undertaken on foot as well as by car; private property was not accessed, and no private landowners were interviewed.

3.3 Fish and Fish Habitat

For the purposes of this report, the fish and fish habitat assessment includes all mapped permanent and intermittent waterbodies and associated riparian vegetation within the GSA (150 m on either side of the selected alignment). Data was compiled from the fish and fish habitat data sources listed in **Table 3.1** and summarized below:

- BC Species and Ecosystem Explorer (Government of British Columbia 2020 a)
- Committee on the Status of Endangered Wildlife in Canada (COSEWIC 2020)
- Species at Risk Public Registry (Government of Canada 2020c)
- Aquatic Species at Risk online database (Government of Canada 2020a)
- HabitatWizard, iMapBC, and Freshwater Atlas (FWA) online mapping databases (DataBC 2020)
- Fisheries Inventory Data Queries (Government of British Columbia 2020b)
- Municipal and regional district GIS online map data.

Hemmera conducted a search of the above-listed sources for known occurrences of fish species of concern and species with federally designated critical habitat present within the WSA. For the purposes of this report, fish species of concern are defined as species that are listed on Schedule 1 of *Species at Risk Act*, SC 2002, c.29 (SARA), provincially Red- or Blue-listed species, and species that fall under the OGC High Priority Wildlife species list (as outlined in the OGC Environmental Protection and Management Guideline, Government of British Columbia 2018). The list of at-risk aquatic species was further refined based on the

species' current known range, the habitat suitability for each species assessed during the desktop studies, and information gathered during PFR. Each at-risk species was then ranked according to its potential to occur within the WSA (i.e., nil, low, medium, or high[3]).

The GSA is located in the City of Burnaby and Regional District of Metro Vancouver; therefore, the watercourse classification and riparian setbacks are determined per the City of Burnaby Zoning Bylaw section 6.23, the *Riparian Areas Protection Act*, SBC 1997 c.21 (formerly the *Fish Protection Act*), and the Riparian Areas Protection Regulation, BC Reg. 178/219 (RAPR), which was enacted by section 12 of the *Fish Protection Act* in 2004.

Streamside protection and enhancement areas (SPEAs) are situated adjacent to watercourses that are designated for protection under City of Burnaby Zoning Bylaw section 6.23 and RAPR and where no clearing or development activities should occur. SPEAs were calculated for watercourses that intersect the study area according to section 6.23 of the City of Burnaby Zoning Bylaw, which mirrors the simple assessment methodology described in the RAPR (**Table 3.2**). Vegetation and stream conditions used to determine SPEA widths were confirmed during the PFR.

Table 3.2 Preliminary SPEA Widths Based on RAPR Simple Assessment

Vegetation Category	Existing or Potential Streamside Vegetation Conditions	**SPEA Width		
		Fish Bearing* **	**Non-Fish Bearing**	
			Permanent	***Non-permanent**
1 (> 15 m)	Continuous areas ≥ 30 m or discontinuous but occasionally > 30 m to 50 m	30 m	30 m	15 m – 30 m
2 (10 – 15 m)	Narrow but continuous area = 15 m or discontinuous but occasionally > 15 m to 30 m	15 – 30 m	15 m	15 m
3 (< 10 m)	Very narrow but continuous areas up to 5 m or discontinuous but occasionally > 5 m to 15 m	15 m	5 m – 15 m	5 m – 15 m

Source: Adapted from Riparian Areas Protection Regulation Technical Assessment Manual (Government of British Columbia 2019 a).

Notes: > - greater than; ≥ - greater than or equal to

* Non-permanent streams are those that typically contain surface flows for less than 6 months' duration each year.

** SPEAs are measured perpendicularly away from the top of the bank.

***Fish bearing refers to the presence of salmonid or non-salmonid fish species.

[3] **Nil**: Hemmera's current understanding of the species' range and known species habitat associations suggests the species is not expected to occur within the study area, and its presence would be considered accidental.

Low: Hemmera's current understanding of the species' range and known species habitat associations suggests the species is unlikely to occur within the study area with regularity or in adequate density to facilitate a functional population. Several ecological life-requisite stages would be challenged based on existing habitat conditions in the study area or connectivity with larger, more contiguous occurrence of the species.

Medium: Hemmera's current understanding of the species range and known species habitat associations suggests that the species is expected to occur in the study area on a temporary or regular (i.e., predictable) seasonal basis and in densities that facilitate persistence of a functional population within the study area.

High: Hemmera's current understanding of the species' range and known species habitat associations suggests that the species is expected to occur in the study area regularly and in densities that would be expected to occur in provincial benchmark habitats.

During the PFR, streams intersecting the study area were accessed by foot from existing road or trail infrastructure. Biophysical measurements (e.g., stream width, depth, gradient, and substrate type) were collected for each watercourse where it crossed the selected alignment, or at the nearest accessible location, when watercourse crossings were not accessible to the field crew. Hemmera assessed riparian vegetation characteristics including dominant species present, form, and function. Obstructions to fish passage, unique channel characteristics (e.g., flood channels, braids, secondary channels, wetlands, bogs, depressions), and any other notable habitat features were also identified and recorded. Active fish sampling within the watercourses was not conducted during the PFR. Where fish presence was unknown, the stream was classified as fish-bearing.

The following limitations were observed during the watercourse PFR:

- Field observations were collected during the wet season following heavy rainfall.
- Watercourses were field assessed during the wet season, consequently, non-permanent watercourses may have been conservatively assessed as permanent, resulting in an over-estimation of required SPEA setbacks.
- Two watercourses could not be assessed in the field due to the extensive proliferation of Himalayan blackberry (i.e., Skunk Cabbage Creek south of Trans-Canada Highway 1, and Crayfish Creek Tributary 1 south of Trans-Canada Highway 1).

A summary of the findings of the fish and fish habitat assessment is provided in **Section 4.3.1**. The watercourses that cross the GSA (identified during PFR) are presented visually in **Appendix C**.

3.4 Vegetation

Hemmera reviewed vegetation data sources from **Table 3.1** within a 150 m study area and identified the following features (if present) during a desktop-based screening assessment:

- Biogeoclimatic ecosystem classification (BEC) zones and subzones
- Presence of Old-growth Management Areas
- Presence of federally identified critical habitat for plant species at risk
- Recorded occurrences of invasive plants
- Designated sensitive ecosystem areas
- Potential occurrences of at-risk plant species and ecological communities.

Hemmera downloaded information on BEC zone, old-growth management areas, federally identified critical habitat, and recorded occurrences of invasive plants from Data BC and compared data spatially to the geographic extent of the Project. Information on sensitive ecosystem areas came from Metro Vancouver's Sensitive Ecosystem Inventory (SEI) conducted between 2010 and 2012 (Metro Vancouver 2014).

The selected alignments are located within the Coastal Western Hemlock BEC zone, specifically within the Dry Maritime subzone (CWHdm). To determine the potential presence of at-risk plant species and ecological communities, Hemmera conducted a query of the BC Conservation Data Centre (CDC) Species and Ecosystem Explorer for the BC ENV Region 2 (Lower Mainland) and the coastal western hemlock biogeoclimatic ecosystem classification (CWH BEC) zones. The list included all provincially Red- and Blue-listed species, SARA-listed species (i.e., special concern, threatened, or endangered under Schedule 1),

and species listed on the OGC High Priority Wildlife List. Red-listed species or ecosystems are at risk of being lost (extirpated, endangered, threatened) and Blue-listed species or ecosystems are of special concern. A conservative list of all at-risk species and ecological communities known to occur within the CWH BEC zone and BC ENV Region 2 is provided in **Appendix D**.

During the PFR, the field crew collected high-level data on vegetation community assemblage along the selected alignment (a detailed assessment was not completed as the survey occurred outside the growing season). Areas of invasive or noxious weeds (e.g., knotweed[4]) observed within or immediately adjacent to the alignment were recorded and geographically referenced using a handheld global positioning system. Areas with unique habitat features (e.g., areas of old-growth forest, rocky outcrops, or seeps) that had potential to support at-risk plant species were recorded and geographically referenced, if present.

The following limitation was observed during the PFR, conducted on November 16, 2020: vegetation data were collected or confirmed outside of the growing season; as such, some species and habitat conditions may not have been as accurately described if the PFR had been conducted during the growing season.

A summary of the assessment findings for the route is provided in **Section 4.3.2**, and the ecological receptors identified within the GSA are presented visually in **Appendix C**.

3.5 Wildlife and Wildlife Habitat

Hemmera identified wildlife and wildlife habitat receptors within a 500 m buffer of the selected alignment using the data sources listed in **Table 3.1**. The team used the WSA to provide a conservative zone to identify occurrence records of wildlife species at risk, especially highly mobile species such as birds. Relevant data were downloaded from Data BC and other sources and compared spatially to the geographic extent of the study area.

The following features were identified, if present, within the WSA:

- Federally identified critical habitat for species at risk (posted and proposed)
- Ungulate winter range (UWR)
- Wildlife habitat areas (WHAs)
- Wildlife management areas (WMAs)
- Important Bird Areas (IBAs)
- Occurrence records of provincially Red- and Blue-listed species, and SARA-listed species
- Species or habitat features afforded protection under the BC *Wildlife Act*, RSBC 1996, c. 488, including documented nest occurrences of bald eagle (*Haliaeetus leucocephalus*), osprey (*Pandion haliaetus*), or great blue heron (*Ardea herodias fannini*) (historic or recently used).

[4] Four invasive knotweed species are known to occur in BC: Japanese knotweed (*Fallopia (Reynoutria) japonica* var. *japonica*), giant knotweed (*F. (R.) sachalinensis*), Bohemian knotweed (*F. (R.) x bohemica*), and Himalayan knotweed (*Polygonum (Koenigia) polystachya*). All 4 species are similar in appearance, biology, impacts, and distribution. The species assumed present in the study area is Bohemian knotweed (Murray, T., Invasive Species Council of Metro Vancouver, pers. comm. 2020); however, this report may reference Japanese knotweed, Bohemian knotweed, or simply knotweed. Treatment methods do not differ between species, and all 4 are designated as noxious under Schedule A of the BC Weed Control Regulation.

The BC CDC was contacted by email to confirm whether there were masked (i.e., confidential) recorded occurrences within the WSA. Information on known bald eagle, osprey, or great blue heron nests was obtained from the Wildlife Tree Stewardship Atlas and the Great Blue Heron Management Atlas (WiTS n. d; Great Blue Heron Management Team 2017).

Hemmera conducted a query of the BC CDC Species and Ecosystem Explorer to identify at-risk wildlife species with the potential to occur in the WSA and developed a comprehensive list of at-risk species known to occur in both BC ENV Region 2 and the CWH BEC. At-risk species include provincially Red- and Blue-listed species, SARA-listed species, and species listed on the OGC High Priority Wildlife List. Bird species whose nests are afforded protection under section 34b of the *Wildlife Act* were also added to the list.

Hemmera completed a PFR to ground truth and supplement, to the extent possible, data on wildlife and wildlife habitat receptors identified during the desk-based screening. During the PFR, the field crew recorded, described, and geographically referenced incidental observations of wildlife and wildlife habitat features (e.g., individuals, nests, and wildlife trees).

The following limitation was observed during the PFR, conducted on November 16, 2020: Pacific water shrew (*Sorex bendirii*) eDNA and habitat assessments were not conducted near the Nursery Street crossing as information on that portion of the alignment was not provided until November 17 (the day after the PFR). A follow-up assessment in this area will be conducted, and results will be provided in a subsequent memo.

Based on information gathered during the desk-based screening and the PFR, each species was ranked according to its potential to occur within the WSA (i.e., nil, low, medium, or high). Species that were determined to have a medium or high potential for occurrence within the WSA are identified and discussed in **Section 4.3.3**. The ecological receptors identified within the WSA are presented visually in **Appendix C**. A comprehensive list of all at-risk wildlife species that may occur within the CWH BEC zone and BC ENV Region 2 is provided in **Appendix E**.

4.0 ENVIRONMENTAL OVERVIEW

This section describes the details of Hemmera's EOA of land use, contaminated sites, and ecological considerations. A description of the existing conditions related to each of the five environmental receptor categories is provided in the following subsections for the selected alignment. Information collected during the desktop assessment and the PFR survey is summarized below. Pertinent spatial environmental data (e.g., waterbodies, land use zoning, APECs) is presented on a set of figures in the Appendices as outlined below:

- **Appendix A** – Land Use
- **Appendix B** – Areas of Potential Environmental Concern
- **Appendix C** – Ecological Considerations (includes Fish and Fish Habitat, Vegetation, and Wildlife and Wildlife Habitat).

A summary of the environmental receptor categories, described in **Sections 1.1** to **4.3** for Land Use, Contaminated Sites, and Ecological Considerations is provided in **Table 4.1**.

Table 4.1 Summary of Environmental Receptor Category Constraints

Environmental Receptor Category	Summary of Constraints by Segment	
	Nursery Crossing Alignment	McCarthy Crossing Alignment
Land Use	Segment 1: • Within the road ROW for Sperling Avenue and Glencarin Drive • Largely within and along the western extent of City of Burnaby designated Green Zone lands, Burnaby Regional Nature Park • Subsurface under Lougheed Highway and an active CN Rail mainline track • Southwest of Sperling – Burnaby Lake Millennium Line SkyTrain Station Segment 2a: • Within the road ROW for Glencarin Drive and Freeway Trail • Crosses the Trans-Canada Highway 1 at Nursery Street Segment 3: • Within the road ROW for Lakefield Drive – residential to the south and provincial Crown land to the north • Through City of Burnaby's Robert Burnaby Park and Graham Park • PRS is located at 4th Street and 16th Avenue	Segment 1: land use constraints are the same as the Sperling-Nursery to Graham route Segment 2b: • Within the road ROW of Glencarin Drive • Crosses the Trans-Canada Highway 1 at McCarthy Court • Continues along the road ROW for Canada Way to Nursery Street then along Nursery Street to Lakefield Drive Segment 3: land use constraints are the same as Sperling-Nursery to Graham route
Contaminated Sites	• One high-risk, two medium-risk, and four low-risk APECs ▫ The high-risk APEC is a former service station ▫ The medium-risk APECs are a railway crossing and a former electric railway line ▫ One low-risk APEC, a former electronics manufacturing facility, becomes a high-risk APEC if excavation deeper than 3 m below grade is required	The APECs are the same as the Sperling-Nursery to Graham route
Fish and Fish Habitat	• 30 watercourses overlap the study area with four known fish-bearing waterbodies that cross the assessed segments: Still Creek, Burnaby Lake Wetland, Crayfish Creek, and Crayfish Creek Tributary 3 • One Freshwater Atlas (FWA) mapped wetland overlaps the alignment study area associated with Burnaby Lake • The study area does not overlap any documented critical habitat for or known occurrences of aquatic species at risk	• 29 watercourses overlap the study area with 3 known fish-bearing waterbodies that cross the assessed segments: Still Creek, Crayfish Creek, and Crayfish Creek Tributary 3 • No FWA mapped wetlands overlap the alignment study area • The study area does not overlap any documented critical habitat for or known occurrences of aquatic species at risk

Environmental Receptor Category	Summary of Constraints by Segment	
	Nursery Crossing Alignment	McCarthy Crossing Alignment
Vegetation	Segment 1: • Maintained grass and groundcover vegetation with pockets of mixed forest, wetland habitat, and riparian crossings • Occurrences of noxious Bohemian knotweed (*Fallopia bohemica*), Japanese knotweed (*Fallopia japonica var. japonica*), Canada thistle (*Cirsium arvense*), and wild chervil (*Anthriscus sylvestris*) • Medium to high potential for common cattail marsh Segment 2a: • Wetland and mixed forest, and unvegetated at the Trans-Canada Highway 1 crossing • Occurrences of Japanese knotweed and wild chervil Segment 3: • Mature mixed forest in Robert Burnaby Park • Residential landscaping • Roadside trees • Occurrences of Bohemian and Japanese knotweed • No federally designated critical habitats for at-risk plants or ecological communities overlap the study area Low to medium potential for two at-risk plants (Roell's brotherella (*Brotherella roellii*)) and Vancouver Island beggarticks (*Bidens amplissima)* in the study area for Segments 1, 2a, and 3	Segment 1: Vegetation constraints are the same as for the Sperling-Nursery to Graham route Segment 2b: • Largely either absent of vegetation, or roadside trees / residential lawns • Patches of mixed forest north and south of the Trans-Canada Highway 1 crossing • Occurrences of Japanese knotweed and wild chervil • Presence of at-risk plants is unlikely Segment 3: Vegetation constraints are the same as for the Sperling-Nursery to Graham route
Wildlife and Wildlife Habitat	• 26 at-risk wildlife species with the potential to occur • No UWRs, WHAs, or IBAs overlap the wildlife study area • The highest-productivity wildlife areas along the selected alignment are located within the City of Burnaby Conservation Areas (Burnaby Lake area) comprising contiguous maturing mixed forest, wetlands, and riparian areas • Overlaps with posted critical habitat for Pacific water shrew (*Sorex bendirii*) (all segments) • Overlaps with proposed critical habitat for painted turtle, Pacific coast population (*Chrysemys picta* pop. 1) (all segments) • Historic occurrence records of blue dasher (*Pachydiplax longipennis*) along Still Creek and nearby at Burnaby Lake (Segment 1) • Historic occurrence record of Pacific water shrew (Segments 2a and 3)	The overlap with wildlife and wildlife habitat receptors is the same for both route options except for: • Critical habitat for painted turtle does not overlap with Segment 2b • No historic occurrence records of species at risk overlapping with Segment 2b • The potential for at-risk wildlife to occur along Segment 2b is lower than 2a

4.1 Land Use

The Sperling alignment comprises Segment 1 Sperling (North), Segment 2a Sperling – Nursery, Segment 2b Sperling – McCarthy, and Segment 3 Sperling (South). **Segment 1 (North of Trans-Canada Highway 1**) runs from north to south along Sperling Avenue, through the Burnaby Lake Sports Complex area north of Trans-Canada Highway 1. At Glencarin Drive the segment travels east along the north side of Trans-Canada Highway 1. **Segment 2a (Trans-Canada Highway 1 – Nursery Crossing) –** runs north of Trans-Canada Highway 1 along Glencarin Drive and crosses Trans-Canada Highway 1 to align with Nursery Street (which is positioned south of Trans-Canada Highway 1). **Segment 2b (Trans-Canada Highway 1 – McCarthy Crossing)** runs north of Trans-Canada Highway 1 along Glencarin Drive and crosses Trans-Canada Highway 1 to align with McCarthy Court (south of Trans-Canada Highway 1), southeast to Canada Way,and north along Nursery Street to the corner of Nursery Street and Lakefield Drive. **Segment 3 (Trans-Canada Highway 1 South) –** from the corner of Nursery Street and Lakefield Drive, the NGL travels along Lakefield Drive/4th Street to 16th Avenue, and terminates at the Graham Pressure Reducing Station (see **Figure 2-1**).

Segment 1 will be located entirely within the road ROW for Sperling Avenue and Glencarin Drive and is located largely within and along the western extent of the City of Burnaby's designated Green Zone lands, Burnaby Lake Regional Nature Park. Small areas of low-density residential (City of Burnaby 2020a, Zone R5) are found with the study area. The alignment will be subsurface under Lougheed Highway, southwest of the Sperling–Burnaby Lake Station for the Millennium line SkyTrain route, and under an active CN Rail mainline track.

Segment 2a Nursery maintains the same trajectory of Segment 1 and continues within the road ROW for Glencarin Drive and, later, Freeway Trail until it is perpendicular to Nursery Street, at which point it crosses the Trans-Canada Highway 1 south into low-density residential (City of Burnaby 2020a, Zone R4).

Segment 2b McCarthy maintains the same alignment of Segment 1 and continues within the road ROW for Glencarin Drive until it is perpendicular to McCarthy Court, at which point it crosses the Trans-Canada Highway 1 south into low-density residential (City of Burnaby 2020a, Zone R4). The alignment study area includes the City of Burnaby's Witon Avenue Park Site (City of Burnaby 2020a, Zone P3). The alignment continues along Canada Way until it reaches Nursery Street, which it follows and terminates at the corner of Nursery Street and Lakefield Drive.

Segment 3 alignment continues east within the road ROW of Lakefield Drive – low-density residential – south of the alignment and provincial Crown land to the north. At approximately Mayfield Street and Lakefield Drive, a City of Burnaby Utility Corridor District is situated in a southern direction away from Lakefield Drive. The alignment continues along Lakefield Drive to 4th Street through the City of Burnaby's Robert Burnaby Park (City of Burnaby 2020a, Zone P3) and Graham Park (City of Burnaby 2020a, Zone P3). The alignment terminates at the Graham PRS located at 4th Street. and 16th Avenue.

A summary of the land use within the study area for the Nursery Crossing Alignment and McCarthy Crossing Alignment is provided in **Table 4.2** and **Table 4.3**, respectively.

Table 4.2 Overview of Land Use within Nursery Crossing Alignment (Segment 1, 2a, 3)

Land Ownership (ha)	Regional District	Municipality	Parks and Protected Areas
Crown agency: 5.48 Crown provincial: 0.18 Municipal: 83.95 Private: 31.25 None: 3.84 Unknown:2.19	Metro Vancouver	Burnaby	• Segment 1 is situated within the City of Burnaby's Burnaby Lake Park • Segment 2a is situated in Burnaby Lake Park until it crosses (subsurface) Trans-Canada Highway 1 • Segment 3 is similarly situated within the City of Burnaby's Robert Burnaby Park (for approximately 1.22 km)

Table 4.3 Overview of Land Use within McCarthy Crossing Alignment (Segment 1, 2b, 3)

Land Ownership (ha)	Regional District	Municipality	Parks and Protected Areas
Crown agency: 5.40 Municipal: 76.98 Private: 46.54 None:0.13 Unknown:6.71	Metro Vancouver	Burnaby	• Segment 1 is situated within the City of Burnaby's Burnaby Lake Park • Segment 2b initially is within the Burnaby Lake Park, however only for a total approximate distance of 0.05 km • Segment 3 is situated within the City of Burnaby's Robert Burnaby Park (for approximately 1.22 km)

4.2 Contaminated Sites

The preferred route alignment runs south from Lougheed Highway, through Burnaby Lake Regional Nature Park, then follows Sperling Avenue and Glencarin Drive, crosses Trans-Canada Highway 1 and travels through a residential neighbourhood. Operations of potential environmental concern for the alignment were identified, as described below and summarized in **Table 4.4**.

At the northern end of **Segment 1 Sperling (North)**, the Lougheed Substation (6657 Lougheed Highway) (APEC 1) and a Chevron service station (6751 Lougheed Highway) (APEC 2) are situated at the connection to the Lower Mainland Intermediate Pressure System Upgrade (LMIPSU) alignment on Lougheed Highway. Both are located on the north side of Lougheed Highway and have been present since the early 1960s and both are considered low-risk APECs. The investigation found no evidence of contamination conducted prior to the beginning of the LMIPSU project or during construction of the LMIPSU project.

To the south of Lougheed Highway, the alignment of **Segment 1 Sperling (North)** crosses the property at 6692 Lougheed Highway, which was occupied by a service station from the early 1950s to the early 1980s when it was decommissioned; the property has been vacant since the 1980s. This APEC (APEC 3) is considered high risk since Hemmera observed no evidence of investigation or remediation on the property. The alignment crosses a rail line to the west of Winston Street (APEC 4), which has been present since the 1940s or earlier. APEC 4 is considered medium risk; any contamination is likely to be localized to the short width of the rail corridor, which limits the overall liability. To the east of Winston Street is Saputo Dairy Products Canada (6800 Lougheed Highway), an industrial food processing facility, which has been present

since the early 1960s (APEC 5). This is considered a low-risk APEC given there is no evidence of any off-site migration noted in the Site Registry report. Adjacent to Saputo Dairy Products to the east, a former electronics manufacturing facility was present at 7000 Lougheed Highway, which was built in the early 1960s (APEC 6). The Site Registry for this facility (Site ID 1145) indicates there are six properties to the southwest of the facility, including Burnaby Lake Regional Park, which have received notifications of off-site migration from the former electronics facility. APEC 6 is considered a low risk given that it is unlikely contamination has migrated past Still Creek in the upper 3 m below grade. If excavations exceed 3 m below grade in this area, this APEC will become a high risk. The PFR did not identify any additional APECs along **Segment 1 Sperling (North)**.

The former British Columbia Electric Railway Line (APEC 7), which operated from the early 1900s until the late 1950s, was identified as approximately following the current route of Trans-Canada Highway 1, which crosses both **Segment 1 Sperling (North)** and **Segment 2a Sperling – Nursey**. No evidence of this railway line was observed during the PFR, and no additional APECs were identified along either the **Segment 2a Sperling – Nursery** or the **Segment 2b Sperling – McCarthy** alignments.

Segment 3 Sperling (South), to the south of Trans-Canada Highway 1, is located within a predominantly residential part of the City of Burnaby. Within this portion of the study area were several Site Registry results associated with residential properties (Site IDs 16666, 19581, 22146, 22147, 18078), which appear to correspond with the removal of residential heating oil tanks. Since the likelihood of widespread contamination from a small residential heating oil tank is low, they have not been identified as APECs. The PFR did not identify any additional APECs along **Segment 3 Sperling (South)**. No other operations of potential concern were identified within the study area through the record searches or the PFR.

Details of the APECs identified through the desktop assessment and PFR along the selected alignment are summarized in **Table 4.4**.

Table 4.4 Summary of Areas of Potential Environmental Concern

APEC ID	Description and Location	PCOCs*	Information Source	Location and Distance from Alignment (m)	Risk Classification	Length (m)	Figure
Segment 1 North of Trans-Canada Highway 1							
1	Lougheed Substation (6657 Lougheed Highway)	EPH, PAH, VOCs, PCBs	Aerial Review	50 m to northeast	Low	170	Appendix B Figure 1
2	Chevron service station (6751 Lougheed Highway)	VOCs, BTEX, VPH, EPH, PAHs	Aerial Review	90 m to northeast	Low	20	Appendix B Figure 1
3	Former Service Station (6692 Lougheed Highway, Burnaby)	VOCs, BTEX, VPH, EPH, PAHs	Aerial Review	On-Site	High	85	Appendix B Figure 1
4	Railway Crossing (Winston Street)	EPH, PAHs, metals	Aerial Review	On-site	Medium	20	Appendix B Figure 1
5	Saputo Processing Facility (6800 Lougheed Highway)	VOCs, VPH, EPH, PAHs, metals	Site Registry (Site ID 16209)	50 m to east	Low	55	Appendix B Figure 1
6	Former Electronics Manufacturing Facility (7000 Lougheed Highway)	VOCs	Site Registry (Site ID 1154)	120 m to northeast	Low (becomes high if excavating deeper than 3 m below grade)	450	Appendix B Figure 1
7**	Former British Columbia Electric Railway Line	EPH, PAHs, metals	Aerial Review	On-site	Medium	30	Appendix B Figure 2

***Primary PCOCs are listed; if primary PCOCs were identified during the investigation, additional investigation should include secondary PCOCs.**

****APEC 7 applies to both Segment 1 and Segment 2a, as shown in Appendix B**

Notes: APEC – area of potential environmental concern
BTEX – benzene, toluene, ethylbenzene, xylene
PAH – polycyclic aromatic hydrocarbon
VPH – volatile petroleum hydrocarbon
PCOC – potential contaminant of concern
EPH – extractable petroleum hydrocarbons
VOC – volatile organic compound

4.3 Ecological Considerations

4.3.1 Fish and Fish Habitat

A review of the FWA database, Burnaby Map City GIS data, and PFR survey revealed that the Sperling-Nursery route study area overlaps 30 watercourses and the Sperling-McCarthy route study are overlaps 29 watercourses. **Table 4.5** provides a summary of watercourse parameters including classification, riparian setback (SPEA), as well as the documented fish-bearing status for each segment. The proposed Sperling-Nursery route study area (Segment 1, 2a, and 3) overlaps 24 permanent watercourses. This route will overlap riparian habitats of the Burnaby Lake wetland. The proposed Sperling-McCarthy route study area (Segment 1, 2B, and 3) overlaps 24 permanent watercourses. Both routes will require a crossing of Still Creek. Biophysical descriptions of each assessed watercourse at the nearest point possible to the Segment alignment are provided in this section.

All watercourses assessed discharge into Still Creek or Burnaby Lake. Still Creek is the only FWA mapped watercourse with documented fish presence according to review of provincial databases. A summary of documented fish presence is provided in **Table 4.3.** Burnaby Lake is a FWA mapped lake with documented fish presence (**Table 4.5**). Given there are no known barriers to fish passage between Burnaby Lake and the watercourses that overlap the alignment study area, these watercourses are assumed to be fish-bearing until proven otherwise. A detailed description of the FWA mapped watercourses are provided. Hemmera will prepare an amendment to the EOA that includes a detailed description of all watercourses that overlap the general study area as an amendment to this EOA.

The GSA does not overlap any critical habitat or documented occurrences of aquatic species at risk. No community watersheds overlap the Segment GSA.

Table 4.5 Summary of Waterbodies within the Study Area

Segment	Watercourse ID	Watershed Code	Stream Order	Fish Bearing	Bankfull Width (m)	EPMR Riparian Class	Riparian Management Area (m)	Distance from the Project (m)	Mapped Watercourse Database	Stream Permanence	SPEA1	Figure Reference
Segment 1	Spartan Creek – Transect 1	--	1**	N	1.3	S6	20	0 (North terminus)	No: FWA Burnaby Map City GIS	Non-permanent	5-15	Appendix C; Figure 1
	Spartan Creek – Transect 2	--	2**	Assumed	1.9	S3	40	0 (Crossing)		Permanent	15-30	
Segment 1	Spartan Creek Trib 2-1	--	1**	Assumed	1.4	S4	30	75	No: FWA Burnaby Map City GIS	Permanent	15	Appendix C; Figure 1
Segment 1	Dragonfly Creek	--	1**	Assumed	2.0	S3	40	145	Burnaby Map City GIS	Permanent	15-30	Appendix C; Figure 1
Segment 1	Feature-1	--	--	UKN	--	Unclassified wetland		0 (Crossing and workspace)	Unmapped	Non-permanent	15-30	Appendix C; Figure 1
Segment 1	Pollywog Creek	--	2**	Assumed	5.0	S2	50	20	Burnaby Map City GIS	Permanent	30	Appendix C; Figure 1
Segment 1	Watercourse-1	--	1**	Assumed	2	S3	40	5 (Parallel)	Unmapped	Permanent	30	Appendix C; Figure 1
Segment 1	Still Creek	100-019698	3	Yes	20	S2	50	0 (Crossing)	FWA Burnaby Map City GIS	Permanent	30	Appendix C; Figure 1
Segment 1	Pole Line Creek	--	1**	Assumed	2.9	S3	40	15	Burnaby Map City GIS	Permanent	30	Appendix C; Figure 1
Segment 1	Watercourse-2	--	1**	Assumed	4.0	S3	40	3-5 (Parallel)	Unmapped	Permanent	30	Appendix C; Figure 1
Segment 1	Bog Creek	--	1**	Assumed	3.0	S3	40	10	Burnaby Map City GIS	Permanent	30	Appendix C; Figure 1
Segment 1	Thomas Creek Trib. 1	--	1**	Assumed	2.8	S3	40	5	Burnaby Map City GIS	Permanent	15-30	Appendix C; Figure 1
Segment 1	Thomas Creek	--	3**	Yes	4.0	S3	40	0	Burnaby Map City GIS	Permanent	15-30	Appendix C; Figure 1
Segment 1	Thomas Creek Trib. 2	--	1**	Assumed	2.7	S3	40	5	Burnaby Map City GIS	Non-permanent	15-30	Appendix C; Figure 1 & 2
Segment 1	Watercourse-3	--	1**	Assumed	3.8	S3	40	0 (Workspace)	Unmapped	Permanent	15-30	Appendix C; Figure 1 & 2
Segment 1	Deer Lake Brook Trib. 1	100-019698-933296-143455	1	Yes	6.0	S2	50	20	Burnaby Map City GIS	Permanent	30	Appendix C; Figure 2
Segment 1	Deer Lake Brook	100-019698-933296-143455	2	Yes	6.0	S2	50	0 (Crossing)	Burnaby Map City GIS	Permanent	30	Appendix C; Figure 2
Segment 1	Deer Lake Brook Trib. 2	--		Assumed	5.0	S2	50	90	Burnaby Map City GIS	Permanent	15-30	Appendix C; Figure 2
Segment 1	Deer Lake Brook Trib. 3	--	1**	Yes	2.7	S3	40	110	Burnaby Map City GIS	Permanent	30	Appendix C; Figure 2

Segment	Watercourse ID	Watershed Code	Stream Order	Fish Bearing	Bankfull Width (m)	EPMR Riparian Class	Riparian Management Area (m)	Distance from the Project (m)	Mapped Watercourse Database	Stream Permanence	SPEA1	Figure Reference
Segment 2a	Rayside Creek	--	1**	Assumed	0.9	S4	30	0 (Crossing and workspace)	Burnaby Map City GIS	Non-permanent	30	Appendix C; Figure 2
Segment 2a	Lubbocks Creek	--	1**	Assumed	1.7	S3	40	0 (Crossing)	Burnaby Map City GIS	Permanent	30	Appendix C; Figure 2
Segment 2a	Wetland (Burnaby Lake)	100-019698	--	Yes	--	W1	50	40-75	FWA Burnaby Map City GIS	Permanent	30	Appendix C; Figure 2
Segment 2a	Skunk Cabbage Creek	--	1**	Assumed	1.8	S3	40	0 (Crossed twice and workspace)	Burnaby Map City GIS	Permanent	30	Appendix C; Figure 2
Segment 2b	Lubbocks Trib. 1	--	1**	Assumed	0.75	S4	30	35	Burnaby Map City GIS	Permanent	15-30	Appendix C; Figure 2
Segment 2b	Lubbocks Creek	--	1**	Assumed	1.0	S4	30	0 (Crossing)	Burnaby Map City GIS	Permanent	15	Appendix C; Figure 2
Segment 2b	Skunk Cabbage Creek	--	1**	Assumed	1.8	S3	40	50	Burnaby Map City GIS	Permanent	30	Appendix C; Figure 2
Segment 3	Lawson Creek	--	1**	Assumed	0.90	S4	30	105	Burnaby Map City GIS	Permanent	15-30	Appendix C; Figure 2
Segment 3	Crayfish Creek Trib. 1	--	1**	Assumed	--	UKN	30	45	Burnaby Map City GIS	Permanent	30	Appendix C; Figure 2 & 3
Segment 3	Crayfish Creek	--	3**	Yes	1.3	S4	30	0 (Crossed)	Burnaby Map City GIS	Permanent	30	Appendix C; Figure 3
Segment 3	Crayfish Creek Trib. 5	--	1**	Assumed	1.3[5]	S4	30	100	Burnaby Map City GIS	Permanent	30	Appendix C; Figure 3
Segment 3	Crayfish Creek Trib. 3	--	1**	Yes	1.8	S3	40	0	Burnaby Map City GIS	Permanent	30	Appendix C; Figure 3
Segment 3	Ramsay Trib. 2	--	1**	Assumed	1.7	S3	40	4	Burnaby Map City GIS	Non-permanent	30	Appendix C; Figure 3
Segment 3	Ramsay Trib. 4	--	1**	No	0.40	S6	20	15	Burnaby Map City GIS	Non-permanent	15	Appendix C; Figure 3
Segment 3	Ramsay Trib. 5	100-019698-807867	1	Assumed	0.9	S6	20	10	Burnaby Map City GIS	Non-permanent	15	Appendix C; Figure 3

[5] Due to access constraints Bankfull Width was not assessed and assumed to be same size as Crayfish Creek

Still Creek

Still Creek is a FWA and City of Burnaby mapped watercourse with headwaters located through residential and commercially developed areas of Burnaby. Still Creek has a total length of 5.6 km and discharges into Burnaby Lake approximately 1500 m southeast of the Segment-1 crossing. The Segment 1 alignment will cross Still Creek and temporary workspaces will overlap Still Creek's riparian areas.

The bankfull width at the Segment 1 crossing was approximately 20 m, the bankfull depth was approximately 3 m, the channel gradient was approximately 1.5%, and substrates predominantly comprised of fines with some gravels present. Still Creek provides important fish habitat and connectivity between Burnaby Lake and upland headwaters for a variety of fish species. A summary of documented fish species present in Still Creek is provided in **Table 4.3**. Riparian habitat near the crossing was characterized by contiguous areas of deciduous forest with a dense understorey shrub and grass layer. Riparian vegetation at the crossing was dominated by red alder, hardhack, Himalayan blackberry, and reed canary grass. The riparian areas surrounding Still Creek become seasonally flooded and provide wetland habitat characteristics. Observed invasive plant species near the Segment 1 crossing include Bohemian knotweed, Himalayan blackberry, and reed canary grass.

Still Creek was assessed as a permanent fish-bearing watercourse, with a vegetation category of 1. Hemmera recommends that Still Creek have a 30 m SPEA. Representative photos of Still Creek at the Segment 1 crossing are provided in **Appendix F**, **Photo 1** and **2**.

Table 4.6 Still Creek Fish Presence Summary Table

English Name	Scientific Name
Black crappie	*Pomoxis nigromaculatus*
Brassy minnow	*Hybognathus hankinsoni*
Brown catfish	*Ameiurus nebulosus*
Carp	*Cyprinus carpio*
Carp (general)	*Cyprinus sp.*
Chum salmon	*Oncorhynchus keta*
Coastal cutthroat trout	*Oncorhynchus clarki clarki*
Coho salmon	*Oncorhynchus kisutch*
Cutthroat trout	*Oncorhynchus clarki*
Goldfish	*Carassius auratus*
Lamprey (general)	*Lampetra* sp.
Northern pikeminnow	*Ptychocheilus oregonensis*
Prickly sculpin	*Cottus asper*
Pumpkinseed	*Lepomis gibbosus*
Rainbow trout	*Oncorhynchus mykiss*
Sculpin (general)	*Cottus* sp.
Signal crayfish	*Pacifastacus leniusculus*
Smallmouth bass	*Micropterus dolomieui*
Stickleback (general)	*Gasterosteus* sp.
Threespine stickleback	*Gasterosteus aculeatus*
Yellow bullhead	*Ameiurus natalis*

Source: BC ENV Habitat Wizard (DataBC 2020)

Deer Lake Brook Tributary 1

Deer Lake Brook Tributary 1 is a City of Burnaby and FWA mapped watercourse with headwaters that originate from adjacent wetland areas and ditches along Sperling Avenue. Deer Lake Brook Tributary 1 has a total stream length of 318 m and flows east into Deer Lake Brook. This watercourse is located 15 m to 40 m north along approximately 300 m of the Segment 1 alignment.

During the PFR, Hemmera visually observed Deer Lake Brook Tributary 1 at its upstream extent from Sperling Avenue and at its downstream confluence with Deer Lake Brook. Based on visual assessment, the bankfull width was approximately 6 m (note: aerial imagery review indicates the channel varies in width between approximately 2.5 m to 12 m), channel gradient was approximately 1%, and the dominant substrates are assumed to be fines. Fish presence has previously been documented in Deer Lake Brook Tributary 1 based on a review of provincial databases. Riparian vegetation was comprised of contiguous areas of mixed forest with characteristic vegetation consisting of red alder, western hemlock, reed canary grass, Himalayan blackberry, hardhack, and cutleaf evergreen blackberry; occurrences of invasive scotch broom were also observed.

Deer Lake Brook Tributary 1 was assessed as a permanent fish-bearing watercourse, with a vegetation category of 1. Hemmera recommends a 30 m SPEA for Deer Lake Brook Tributary 1. Representative photos of Deer Lake Brook Tributary 1 adjacent to the Segment 1 alignment are provided in **Appendix F**, **Photo 3** and **4**.

Deer Lake Brook

Deer Lake Brook is a City of Burnaby and FWA mapped watercourse with headwaters that originate from Deer Lake and tributary inflows located south of Trans-Canada Highway 1. Deer Lake Brook has a total stream length of 1.1 km and flows northeast to discharge into Burnaby Lake approximately 230 m downstream of the Segment 1 alignment. Deer Lake Brook is conveyed through a concrete box culvert underneath of Glencarin Drive (**Appendix F**, **Photo 5**). Deer Lake Brook Tributary 1 discharges into Deer Lake Brook's left bank approximately 20 m downstream from Glencarin Drive (**Appendix F**, **Photo 6**). The Segment 1 alignment and workspace cross Deer Lake Brook.

The bankfull width was approximately 6 m, the bankfull depth was 0.9 m, the channel gradient was approximately 2%, and dominate substrates were small cobbles with fines subdominant. Deer Lake Brook provides important fish habitat and connectivity between Burnaby Lake and upland headwaters including Deer Lake, for a variety of fish species. A summary of documented fish species present in Still Creek is provided in **Table 4.3**. Riparian vegetation comprised contiguous deciduous forest with a dense shrub understorey north of Glencarin Drive. Characteristic riparian species included red alder, black cottonwood, Himalayan blackberry, and reed canary grass, and occurrences of invasive Bohemian knotweed were observed in the riparian area. Deer Lake Brook was assessed as a permanent fish-bearing watercourse with a vegetation category of 1 downstream of Glencarin Drive. Hemmera recommends a 30 m SPEA for Deer Lake Brook.

Table 4.7 Deer Lake Brook Fish Presence Summary Table

English Name	Scientific Name
Brassy minnow	*Hybognathus hankinsoni*
Brown catfish	*Ameiurus nebulosus*
Carp	*Cyprinus carpio*
Coho salmon	*Oncorhynchus kisutch*
Cutthroat trout	*Oncorhynchus clarki*
Largemouth bass	*Micropterus salmoides*
Northern pikeminnow	*Ptychocheilus oregonensis*
Prickly sculpin	*Cottus asper*
Pumpkinseed	*Lepomis gibbosus*
Rainbow trout	*Oncorhynchus mykiss*
Sculpin (general)	*Cottus* sp.
Smallmouth bass	*Micropterus dolomieui*
Stickleback (general)	*Gasterosteus* sp.
Threespine stickleback	*Gasterosteus aculeatus*
Yellow perch	*Perca flavescens*

Burnaby Lake Wetlands

Burnaby Lake wetland areas are located within the Segment 2a study area. Southside Trail delineates the flooded wetland areas from the deciduous forest area to the south. The forested areas between Trans-Canada Highway 1 and the Burnaby Lake wetland edge provide an important buffer that supports the form and function of these areas, in addition to providing important wildlife habitat within the urban setting. This riparian zone is vulnerable to the encroachment of invasive plant species given the proximity to the Trans-Canada Highway 1 corridor and recreational trail systems throughout. A summary of documented fish presence in Burnaby Lake is provided in **Table 4.8**. During the PFR, flooded areas within the deciduous forest riparian zone were observed; these floodplain areas provide important functions for water storage during high flow events. Representative photos of Burnaby Lake wetland north of Segment 2a are provided in **Appendix F**, **Photo 7** and **8**.

Table 4.8 Burnaby Lake Fish Presence Summary Table

English Name	Scientific Name
Brassy minnow	*Hybognathus hankinsoni*
Brown catfish	*Ameiurus nebulosus*
Carp	*Cyprinus carpio*
Coho salmon	*Oncorhynchus kisutch*
Cutthroat trout	*Oncorhynchus clarki*
Northern pikeminnow	*Ptychocheilus oregonensis*
Peamouth chub	*Mylocheilus caurinus*

English Name	Scientific Name
Perch (general)	*Perca sp; Stizostedion* sp.
Prickly sculpin	*Cottus asper*
Salmon (general)	*Oncorhynchus* sp.
Sucker (general)	*Catostomus* sp.
Threespine stickleback	*Gasterosteus aculeatus*

Source: BC ENV Habitat Wizard (DataBC 2020)

Ramsay Tributary 5

Ramsay Tributary 5 is a City of Burnaby and FWA mapped watercourses with headwaters that originate from a stormwater system outlet located approximately 10 m northeast of the Segment 3 workspace which captures surface run off from upland residential areas; no open channel were observed upstream of this culvert outlet during the PFR. Ramsay Tributary 5 has a total stream length of 270 m and flows northeast into Ramsay Creek. Ramsay Tributary 5 is located approximately 10 m northeast of the Segment 3 workspace.

During the PFR, Hemmera collected watercourse data from downstream of the 4th Street culvert outlet. The bankfull width was approximately 0.9 m, the bankfull depth was 0.30 m, the channel gradient was 1.5%, and fines were the dominant substrate. Based on a review of provincial databases, there is no documented fish-presence in Ramsay Tributary 5; however, Ramsay Creek has documented fish presences throughout its length. Riparian vegetation consisted of maintained lawn areas with understory shrub species periodically present (i.e., Himalayan blackberry). Approximately 50 m downstream from the culvert outlet riparian vegetation becomes mixed forest.

Within the assessment area, Ramsay Tributary 5 was assessed as non-permanent (subject to seasonal assessment) and fish bearing (assumed in absence of a fish presence/absence assessment) with a vegetation category of 2at the assessment area. Hemmera recommends a 15 m SPEA setback for Ramsay Tributary 5. Representative photos of Ramsay Tributary 5 near the Segment 3 crossing and temporary workspace are provided in **Appendix F**, **Photo 9** and **10**.

4.3.2 Vegetation

The GSA is within the CWHdm BEC zone and the BC ENV Lower Mainland region. The elevation of Segment 1 ranges from 21 m to 60 m above sea level (asl); Segment 2a ranges from 76 m to 89 m asl; Segment 2b ranges from 76 m to 163 m asl; and Segment 3 ranges from 92 m to 380 m asl. Vegetated areas through the study area were primarily identified as maintained roadside vegetation, mixed forest, riparian, and landscaped zones associated with commercial and residential development areas. The desktop-based screening assessment found that there were no approved Old-growth Management Areas within the study area, and a review of vegetation resource inventory (VRI) data indicates that old-growth forest stands are unlikely to occur.

Much of the Segment 1 alignment is characterized by maintained grass and groundcover vegetation, with the exception of pockets of mixed forest and wetland habitat from the north terminus south to approximately km 0+950, riparian crossings at km 0+500, km 2+050, and km 2+350, as well as wetland habitat from km 1+600 to km 2+550. Vegetation is located adjacent to existing road or pedestrian and cyclist infrastructure.

Vegetation along Segment 2a, adjacent to the road infrastructure, is characterized predominantly as wetland and mixed forest between km 2+550 and km 3+500, with the exception of the Trans-Canada Highway 1 crossing, which is unvegetated.

Segment 2b is largely devoid of vegetation, with the exception of the area north and south of where the alignment crosses the Trans-Canada Highway 1, roadside trees along Canada Way, and residential vegetation (e.g., lawns).

Where Segments 2a and 2b merge to form Segment 3, well-developed, contiguous, mature mixed forest (i.e., Robert Burnaby Park) is present along the north of existing road infrastructure (i.e., km 3+500 to 4+400). From km 4+400 to km 4+750, mature mixed forest occurs along each side of the alignment, while from km 4+750 to km 5+200 the mature mixed forest is only on the north side of the alignment (this is interrupted briefly by a baseball diamond from km 4+850 to km 5+000). Vegetation from km 5+200 to the south terminus is restricted to residential and several roadside trees.

4.3.2.1 Sensitive Ecosystem Inventory

Hemmera compared the GSA and preliminary Project footprint to Metro Vancouver's SEI mapping tool to identify if and how the Project might interact with important vegetation communities (Metro Vancouver 2014 2020). SEI data are intended to standardize ecological data across the Metro Vancouver region to support decision-making, and have been used in this EOA to help guide the mitigation strategy proposed for the Project (**Section 7.2**).

The SEI mapping consists of both sensitive and modified ecosystems. Sensitive ecosystems are considered ecologically significant and are relatively unmodified by human disturbance (Metro Vancouver 2014). Modified ecosystems have been impacted by human disturbance (e.g., agriculture) but still provide ecological value and support biodiversity. The quality of an SEI polygon is dependent on the condition, landscape context, and size of the polygon. Considering that the SEI mapping was conducted between 8 and 10 years prior to this assessment, the condition of some polygons may have changed. Sensitive and modified ecosystem polygons identified during the desktop review were verified, to the extent possible, during the PFR; however, the timing of the PFR (in November) prevented the field crew from collecting comprehensive plant species data.

The GSA overlaps with both modified and sensitive mature forest polygons, as well as sensitive riparian and wetland ecosystem polygons (Metro Vancouver 2014).

Forested Polygons

Sensitive mature forest polygons in the GSA are classified as mature forest – mixed conifer and broadleaf (MFmx), which is described as less than 75% of conifer or broadleaf composition covering an area greater than 5 hectares (ha), and generally between 80 and 250 years old. In addition, 2 types of modified mature forest were identified in the GSA. The modified mature forest is classified as MFmx or as broadleaf dominated (MFbd). The modified MFmx only differs from the sensitive MFmx forest in size (i.e., less than 5 ha in area for the modified ecosystem, greater than 5 ha in area for the sensitive ecosystem). The MFbd is defined as a broadleaf dominated (more than 75% of stand composition) area of any size.

Sensitive and modified MFmx ecosystems occur along Segment 3 (in Robert Burnaby Park), while modified MFbd ecosystems occur adjacent to Segments 2a, 2b, and 3.

Riparian Polygons

Riparian ecosystems are associated with and influenced by freshwater. The sensitive riparian polygons that occur in the GSA are riparian-fringe (RIff) and riparian-river (RIri). The RIff subclass is defined as a narrow, linear community along an open waterbody (e.g., river, stream, lake, or pond) where there is no floodplain. The RIri is defined as a river or wider stream watercourse and includes gravel bars.

Riparian forest near Burnaby Lake Park supports many streams flowing from neighbouring areas. Three streams, Rayside Creek, Lubbocks Creek, and Skunk Cabbage Creek, benefit from the canopy cover provided by the forested areas. Sensitive RIff ecosystems occur along Segments 2a, 2b, and 3, while only 1 RIri ecosystem occurs in Segment 1 (i.e., Still Creek). This is the only sensitive ecosystem that has direct overlap with any portion of the alignment.

RIff varies in width in Segments 2a, 2b, and 3, ranging from approximately 40 m to 100 m. The width of the proposed temporary work area may impact up to 20% of the riparian forest width. Avoiding this sensitive ecosystem type will help preserve the well-developed tree canopy, vertical complexity, and relatively constrained invasive vegetation distribution, in turn providing valuable habitat for wildlife in the area.

Wetland Polygons

The sensitive wetland polygons found in the GSA are wetland-marsh (WMms), wetland-swamp (WNsp), and wetland-shallow water (WNsw) (Metro Vancouver 2014). Wetland ecosystems occur where soils are saturated by water for enough time that excess water and resulting low oxygen levels influence the vegetation and soil. The water influence can be seasonal or year-round and can occur above the soil surface or within the vegetation root zone. Wetlands typically occur in flat areas or areas with undulating terrain. The WNms is characterized by permanent or seasonal flooding by nutrient-rich waters, and the WNsp is defined as wooded wetlands dominated by 25% or more cover of flood-tolerant trees or shrubs. The WNsw is a wetland characterized by water less than 2 m deep in mid-summer, or a transition between deep water bodies and other wetland ecosystems (such as bogs, swamps, or fens). Vegetation in the WNsw is often rooted below the water surface.

The only WNms ecosystem in the GSA occurs near Segment 2a. WNsp and WNsw sensitive ecosystems occur in Segments 1, 2a, and 2b, and are largely restricted to Burnaby Lake Park.

The only section of the alignment that overlaps with any SEI is RIri at Still Creek. Much of the alignment runs adjacent to sensitive wetland ecosystems in Burnaby Lake Park and sensitive forested ecosystems in Robert Burnaby Park, but as existing paved infrastructure will be used to guide most of the alignment, direct encroachment into these areas is not anticipated.

Proposed temporary workspaces may affect an approximate 700 m stretch of parkland along the southern boundary of Burnaby Lake Park along Segment 2a; however, this can be avoided by using the forest edge to delineate the extent of the Project footprint. Segment 3 runs along large, mature, mostly deciduous trees consisting of black cottonwood, bigleaf maple, red alder, birch, and cascara (Schaffrick, S., Metro Vancouver, pers. comm. 2020). Additional coniferous tree species in this area include western redcedar, western hemlock, and Sitka spruce, with an understory consisting of a mix of native and invasive shrub species. Similar to Segment 2a, impacts to these forested habitats can be avoided by locating temporary workspaces outside of the forest edge.

4.3.2.2 Invasive Plants

The desktop review identified 3 provincially regulated and 1 regionally regulated noxious plants at 30 sites within the GSA. A summary of documented noxious plant species recorded in the GSA based on provincial records and PFR data is provided in **Table 4-8** (locations are shown in **Appendix C**).

A relatively large (10.7 ha) documented occurrence of Canada thistle (*Cirsium arvense*) was identified partially within the study area in Segment 1, east of Sperling Road near Roberts Street (i.e., km 1+700 to km 2+300).

During the PFR, 2 occurrences of knotweed were documented in the immediate vicinity of Segment 1 of the selected alignment (km 0+550 and approximately km 1+600 to km 1+725, see **Appendix C**). Knotweed occurrences were also observed sporadically along Segment 1 between km 2+100 and km 2+550. In Segment 2a knotweed occurs near km 3+300, and in Segment 2b knotweed occurs near km 2+650. Segment 3 has known knotweed occurrences along the north of much of the alignment (in Robert Burnaby Park), beginning around km 3+600 to km 4+100, as well as near km 4+400.

Table 4.9 Noxious Vegetation Identified within the Study Area

English Name	Scientific Name	Map Species Code	Designation	Segment
Bohemian knotweed[1]	*Fallopia (Reynoutria) x bohemica*	BO	Noxious (Provincially)	1, 3
Canada thistle	*Cirsium arvense*	CT	Noxious (Provincially)	1
Japanese knotweed[1]	*Fallopia (Reynoutria) japonica* var. *japonica*	JK	Noxious (Provincially)	1, 2a, 2b, 3
Wild chervil	*Anthriscus sylvestris*	WI	Noxious (Regionally)	1, 2a, 2b

[1] Mapped knotweed occurrences obtained from DataBC were to species; PFR observations were simply recorded as “knotweed,” and are summarized in both Japanese and Bohemian knotweed rows.

In addition to the noxious vegetation species observed, other invasive vegetation also occurs within the GSA. Himalayan blackberry was observed along most of the alignment (sporadically from km 0+000 to km 3+400), as were isolated occurrences of Scotch broom (km 2+400).

As Metro Vancouver has noted, most of the area between the boundary of Burnaby Lake Park and the Trans-Canada Highway 1 has been previously highly disturbed and is covered in dense thickets of invasive vegetation (Schaffrick, S., Metro Vancouver, pers. comm. 2020). Some invasive vegetation species (including Himalayan blackberry, ivy species, and English holly (*Ilex aquifolium*)) occur at various locations within the Burnaby Lake park boundary. The density of these species typically reduces as tree canopy cover increases, which typically happens within a several metres of entering a forested edge.

According to Metro Vancouver, this previously disturbed area provides a roughly 40 m-wide strip that may be suited to providing sufficient space for staging activities as well as pipeline installation without impacting relatively undisturbed vegetation and ecosystems. However, clearing of any temporary workspaces may result in further expansion of Himalayan blackberry and other invasive species into the park, reducing the overall habitat quality and increasing the requirement for more intensive vegetation management.

4.3.2.3 At-risk Plants and Ecological Communities

There are 34 plant species of concern and 22 provincially designated at-risk ecological communities that are known to occur in both the CWH BEC zone and the BC ENV Lower Mainland region (Government of British Columbia 2020a). These species and communities represent a comprehensive list of at-risk plants and communities with the potential to occur in the GSA (**Appendix D**). There is no federally designated critical habitat for. In addition, no CDC occurrences for at-risk ecological communities overlap the GSA.

Based on a desktop review of vegetation communities and field verification carried out during the PFR, 21 of the 22 potential at-risk ecological communities were characterized as having a low likelihood of occurring in the GSA (**Table 4.10**). Edge habitat conditions have been created by existing road infrastructure throughout much of the GSA, and invasive plant species are well established in many locations; however, field verification efforts were limited by the timing of PFR surveys outside the growing season.

The 1 at-risk ecological community assessed as having a medium to high potential for occurrence is common cattail marsh. Cattail marsh habitat occurs around Burnaby Lake, and cattail was observed at Bog Creek (km 0+900) and Watercourse-3 (km 1+450 to km 2+300). While there is potential for this ecological community to occur, habitat conditions are relatively poor where cattail was observed, with the presence of heavy invasive vegetation. Impacts to cattail marsh may occur if any permanent or temporary Project footprints overlap with these areas.

Two at-risk plant species were identified as having a low to medium potential to occur in the GSA based on desktop review and PFR surveys (**Table 4.10**):

- Roell's brotherella (*Brotherella roellii*) – provincially Red-listed and federally listed as endangered
- Vancouver Island beggarticks (*Bidens amplissima*) – provincially Blue-listed and federally listed as special concern.

Roell's brothellera is a non-vascular bryophyte (i.e., a moss) that requires cool, humid, mixed forest sites and may be found in second-growth forests, swampy floodplains, and occasional creekside ravines (COSEWIC 2010). Many known occurrences of Roell's brothellera are within City parks, where this species may be found growing on red alder (*Alnus rubra*), bigleaf maple (*Acer macrophyllum*), dogwood trees (*Cornus* spp.), or rotting logs and stumps. Potential locations where Roell's brothellera could occur include km 0+250 to km 0+950 (Segment 1), km 1+600 to km 3+400 (Segments 1 and 2a), and km 3+500 to km 5+100 (Segment 3).

Vancouver Island beggarticks is a robust annual flowering wetland plant species that occurs along shoreline margins of lakes, ponds, creeks, or bogs, as well as in ditches and other wet areas that undergo annually fluctuating water levels (Environment Canada 2015). Vancouver Island beggarticks occurs at openings near the edges of wetlands and are shade intolerant. Shallow sloping wetland edges with minimal ground cover, where Vancouver Island beggarticks may occur, include km 0+250 to km 0+900 (Segment 1) and km 1+600 to km 3+400 (Segments 1 and 2a).

While there is potential for these species to occur, habitat conditions along the alignment are relatively poor, and both species are unlikely to occur with the Project footprint (i.e., alignment or temporary laydown areas).

Table 4.10 At-risk Vegetation and Ecological Communities with Medium or High Potential to Occur in the General Study Area

English Name	Scientific Name	SARA	BC List	Potential to Occur[1]	Potential to Interact with Project
Ecological Community					
Common cattail marsh	*Typha latifolia* marsh	-	Blue	M/H	L/M
Vegetation					
Non-vascular					
Roell's brotherella	*Brotherella roellii*	1-Endangered (Jun 2018)	Red	L/M	L
Vascular					
Vancouver Island beggarticks	*Bidens amplissima*	1-Special Concern (Jun 2003)	Blue	L/M	L

[1] Only species with a medium or high potential to occur are listed in this table; for a complete list of all species with low, medium, or high potential to occur, see **Appendix D**.

4.3.3 Wildlife and Wildlife Habitat

The WSA does not overlap with any provincially approved UWR, WHA, WMA, or IBA (DataBC 2020; BirdLife International 2020). No bald eagle, osprey, or great blue heron nests were identified during desktop review (WiTS n. d; Great Blue Heron Management Team 2017) or during the PFR. However, given the proximity to productive habitat areas (e.g., Burnaby Lake and protected park areas), a variety of raptor and songbird species are expected to make use of habitat in the WSA.

During the PFR, the highest value wildlife habitat areas were associated with riparian zones, as well as contiguous young and maturing mixed forest habitats associated with Burnaby Lake Park and Robert Burnaby Park. Maturing mixed forest stands with well-developed understorey vegetation and habitat connectivity to Burnaby Lake and Robert Burnaby Park provide habitat refuge for a variety of species within the City of Burnaby's urban setting.

Birds observed near the north end of the alignments near a pedestrian/cyclist bridge during the November 16, 2020 PFR included mallards (*Anas platyrhynchos*), American coots (*Fulica americana*), crow[6] (*Corvus* sp.) and a fly-over of a great blue heron. Hemmera also noted auditory detections of northern flicker (*Colaptes auratus*) and belted kingfisher (*Megaceryle alcyon*) in this area. In addition, Hemmera observed hooded mergansers (*Lophodytes cucullatus*) using aquatic habitat along Glencarin Drive.

[6] The BC Species & Ecosystems Explorer Government of British Columbia (2020a) lists northwestern crow (*Corvus caurinus*) as the crow species present in coastal western Canada; however, the American ornithological Society's Committee on Classification and Nomenclature – North and Middle America no longer recognizes northwestern crow as a species (Chesser et al. 2020). It is now recognized as representing a geographical trend, rather than a species or subspecies and thus has been merged with the American crow (*C. brachyrhynchos*) species.

4.3.3.1 At-Risk Wildlife

An area-based review of the CWH BEC Zone and BC ENV Lower Mainland region conservatively identified 53 wildlife species of concern with the potential to occur in the WSA (**Appendix E**) (Government of British Columbia 2020a). Specifically, the list of wildlife species included 17 invertebrates, 2 amphibians, 1 reptile, 1 turtle, 25 birds, and 7 mammals.

Desktop studies and PFR ground-truthing reduced the comprehensive list to 26 at-risk wildlife species or species afforded legal protection with the potential to occur within the WSA. These species comprised 3 insects, 2 amphibians, 1 turtle, 17 birds, and 3 mammals (**Table 4.11**). The areas with the highest potential for species at risk to occur are wetland, riparian, or mixed forest habitats, which includes the wetland habitats from km 0+400 to km 0+900 (Segment 1) and km 1+600 to km 3+400 (Segments 1 and 2a), as well as mixed forest habitats north of km 3+500 to km 5+200 (Segment 3).

Of the 3 insects anticipated to occur, autumn meadowhawk (*Sympetrum vicinum*) and blue dasher (*Pachydiplax longipennis*) have the highest potential to occur near Burnaby Lake but are not anticipated to interact with the Project (Burnaby Lake will not be affected by Project activities). Western bumble bee (*Bombus occidentalis*) may be affected by the Project during vegetation removal if floral resources or nesting sites (e.g., loose soil or rotting trees) are disturbed.

Both species of amphibians, western toad (*Anaxyrus boreas*) and northern red-legged frog (*Rana aurora*), may experience a reduction in suitable breeding habitat as a result of the Project if there is encroachment into aquatic habitat. Additionally, western toad may be affected by vegetation removal as this species is known to spend a large portion of its life outside of the breeding season in upland habitats. Depending on extent and timing of activities, both species may also be at risk of mortality resulting from the use of equipment or machinery.

Painted turtle, Pacific Coast population (*Chrysemys picta* pop. 1), is not expected to interact with the Project as this species is only likely to occur in Burnaby Lake and potentially Still Creek, areas where direct Project interactions are not anticipated. Painted turtles nest in upland habitat as close to water as possible. While some females have been documented nesting as far as 150 m from water, the closest Project component is greater than 300 m from any segment of alignment, so impacts from the Project on nesting habitat are also unlikely.

Many of the bird species listed in **Table 4.11** are anticipated to forage within or near the WSA but are not anticipated to nest in the area. The species of birds not anticipated to nest in the area are identified in **Table 4.11** as having a nil to low potential to interact with the Project. For these species, likelihood for nesting is low as key habitat features are missing from the WSA or are far from the Project footprint (e.g., cliffs for peregrine falcon (*Falco peregrinus anatum*), pond or lake edge habitat for rusty blackbird (*Euphagus carolinus*), green heron (*Butorides virescens*), or American bittern (*Botaurus lentiginosus*)). Project interactions with these foraging bird species are not expected but may occur depending on the nature of noise and artificial light used during construction.

Species that may nest in the area may be subjected to sensory disturbance as a result of Project construction, may have suitable nesting habitat removed, depending on the extent of vegetation removal, and may suffer mortality if vegetation removal occurs within the breeding bird period. No conspicuous nests were observed during the PFR (for such species as bald eagle, great blue heron, or osprey), however, new

nests may be constructed each year, and an absence of nesting evidence is not evidence of nesting absence. Impacts to species with less conspicuous nests can be avoided if clearing occurs outside of the breeding bird period, and if mature trees are retained.

Like nesting birds, little brown myotis (*Myotis lucifugus*) may experience sensory disturbance, habitat loss, or mortality, depending on extent and timing of Project activities, especially those that involve vegetation clearing. Little brown myotis are most likely to occur in forested habitat, so retention of mature trees will minimize potential habitat loss or mortality effects to bats.

Snowshoe hare (*Lepus americanus washingtonii*), which are known to have a breeding population at Burnaby Lake Park, prefer abundant understorey vegetation; if understorey vegetation removal is required, habitat loss or mortality may result for this species.

Possible impacts to Pacific water shrew are discussed following **Table 4.12**.

Table 4.11 At-risk Wildlife with Medium or High Potential to Occur in the Wildlife Study Area

English Name	Scientific Name	SARA	BC List	*Wildlife Act* Section 34b	Potential to Occur[1]	Potential to Interact with Project[1]
Invertebrates						
Insects						
Autumn meadowhawk	*Sympetrum vicinum*	-	Blue	-	M	L
Blue dasher	*Pachydiplax longipennis*	-	Blue	-	L/M	L
Western bumble bee	*Bombus occidentalis*	-	Blue	-	M	L/M
Amphibians						
Northern red-legged frog	*Rana aurora*	1-Special Concern (Jan 2005)	Blue	-	H	L/M
Western toad	*Anaxyrus boreas*	1- Special Concern (Jun 2018)	Yellow	-	M	L/M
Turtle						
Painted turtle - Pacific Coast population	*Chrysemys picta* pop. 1	1-Endangered (Dec 2007)	Red	-	M	L
Birds						
American bittern	*Botaurus lentiginosus*	-	Blue	-	M	L
Bald eagle	*Haliaeetus leucocephalus*	-	Yellow	Yes	H	L/M
Band-tailed pigeon	*Patagioenas fasciata*	1-Special Concern (Feb 2011)	Blue	-	H	L/M
Barn swallow	*Hirundo rustica*	1-Threatened (Nov 2017)	Blue	-	H	L/M
Black swift	*Cypseloides niger*	1-Endangered (May 2019)	Blue	-	H	N/L
California gull	*Larus californicus*	-	Blue	-	M	N/L
Common nighthawk	*Chordeiles minor*	1-Threatened (Feb 2010)	Yellow	-	M	L/M
Evening grosbeak	*Coccothraustes vespertinus*	1-Special Concern (May 2019)	Yellow	-	M	L/M

English Name	Scientific Name	SARA	BC List	*Wildlife Act* Section 34b	Potential to Occur[1]	Potential to Interact with Project[1]
Great blue heron, *fannini* subspecies	*Ardea herodias fannini*	1-Special Concern (Feb 2019)	Blue	Yes	H	L/M
Green heron	*Butorides virescens*	-	Blue	Yes	M	N/L
Northern goshawk, *laingi* subspecies	*Accipiter gentilis laingi*	1-Threatened (Jun 2003)	Red	-	M	N/L
Olive-sided flycatcher	*Contopus cooperi*	1-Threatened (Feb 2010)	Blue	-	H	L/M
Osprey	*Pandion haliaetus*	-	Yellow	Yes	H	L/M
Peregrine falcon, *anatum* subspecies	*Falco peregrinus anatum*	1-Special Concern (Jun 2012)	Red	Yes	H	N/L
Purple martin	*Progne subis*	-	Blue	-	H	N/L
Rusty blackbird	*Euphagus carolinus*	1-Special Concern (Mar 2009)	Blue	-	L/M	N/L
Short-billed dowitcher	*Limnodromus griseus*	-	Blue	-	L/M	N/L
Mammals						
Little brown myotis	*Myotis lucifugus*	1-Endangered (Dec 2014)	Yellow	-	H	L/M
Pacific water shrew	*Sorex bendirii*	1-Endangered (Jun 2003)	Red	-	M	?
Snowshoe hare, *washingtonii* subspecies	*Lepus americanus washingtonii*	-	Red	-	H	L/M

[1] Only species with a medium or high potential to occur are listed in this table; for a complete list of all species with low, medium, or high potential to occur, see **Appendix E**.

Three species of concern had recorded occurrences within the WSA (**Table 4.12**, shown in **Appendix C**):

- Blue dasher (*Pachydiplax longipennis*), a provincially blue-listed invertebrate last documented in 1996 near Segment 1, along Still Creek (near km 0+500), and nearby at Burnaby Lake
- Painted turtle, Pacific Coast population, a provincially Red-listed and federally endangered turtle last observed 2019 in Burnaby Lake (occurrence has no spatial overlap with Project footprint)
- Pacific water shrew, a provincially Red-listed and federally endangered mammal last observed in 2010 south of the Trans-Canada Highway 1 near the location where Segment 2a crosses, and north of Segment 3 from km 3+500 to km 4+200. This occurrence was a result of a salvage operation in which captured Pacific water shrew were released in suitable habitat in Robert Burnaby Park.

No masked (i.e., confidential) CDC occurrence records overlap the study area (Stipec, K. BC CDC, pers. comm. 2020).

Table 4.12 Recorded Occurrences of At-risk Wildlife within the Wildlife Study Area

Common Name	Scientific Name	Shape ID	Proximity to Study Area	Comments
Blue dasher	*Pachydiplax longipennis*	12076	Segment 1, along Still Creek (near KM 0+500) and nearby at Burnaby Lake	Last observation in 1996.
Painted turtle, Pacific Coast population	*Chrysemys picta* pop. 1	41863	> 300 m from any segment of alignment, from Burnaby Lake	Observed in Burnaby Lake between 2002 – 2019.
Pacific water shrew	*Allogona townsendiana*	64924	Segment 2a/3, KM 3+400 to KM 3+500	Last observed in 2010 as part of a salvage release program into Robert Burnaby Park.

Table 4.13 summarizes the at-risk wildlife species with federally designated critical habitat polygons that are within or adjacent to the WSA. Posted critical habitat for Pacific water shrew overlaps with all four segments (i.e., segments 1, 2a, 2b, and 3) of the alignment; proposed critical habitat for painted turtle, Pacific Coast population overlaps with Segments 1, 2a, and 3 (critical habitat areas are shown in **Appendix C**).

The PFR indicated that suitable habitat for each of the species identified in **Table 4.13** is present in the WSA, although field verification efforts were limited by the timing of the field work in mid-November.

Suitable Pacific water shrew habitat (i.e., with necessary biophysical attributes) is most likely to occur in Segment 1 near km 0+500 (Still Creek); habitat near km 2+050 (Watercourse 3) and km 2+350 (Deer Lake Brook) in Segment 1 may also have some value for Pacific water shrew, but these areas were considered to be lacking some key biophysical attributes required (e.g., coarse woody debris, primarily native vegetation cover). Three additional areas of potentially suitable habitat for Pacific water shrew near km 2+850 (Rayside Creek), km 3+100 (Lubbocks Creek), and km 3+350 (Skunk Cabbage Creek) were not assessed during the November 16, 2020 PFR and are planned to assessed in early December, 2020.

Additional study is required to define the suitability and extent of habitat for Pacific water shrew and characterize how this species may interact with Project activities. Hemmera plans future field work (including eDNA sampling) to address this data gap and will prepare an addendum summarizing the results; the mitigation strategy for the Project will be refined based on the outcome of the study. A memo summarizing all Pacific water shrew assessments along the alignment will be completed outside of this EOA.

As mentioned above, painted turtle, if present, is most likely to occur in Burnaby Lake. Presence in Still Creek (near km 0+500) is possible, but this habitat is less suitable than that of Burnaby Lake. Habitat requirements to support painted turtle are unlikely to occur for much of the alignment.

Table 4.13 Wildlife Posted and Proposed Critical Habitat Located within the Wildlife Study Area

Common Name	Scientific Name	Critical Habitat ID	Proximity to Wildlife Study Area
Posted			
Pacific water shrew	*Sorex bendirii*	68252	Segment 1 – overlaps with entire segment except for small area near Sprott Street Segment 2a – overlaps Segment 2b – overlaps most of segment except several portions of Canada Way Segment 3 – overlaps most of segment until Edmonds Street
Proposed			
Painted turtle, Pacific Coast population	*Chrysemys picta* pop. 1	-	Segment 1 – overlaps segment where Sperling Avenue becomes Glencarin Drive, as well as the entire segment north of km 0+900 Segment 2a – overlaps for most of segment north of Trans-Canada Highway Segment 2b – no overlap Segment 3 – overlaps small portion of segment near 4th Street and Edmonds Street

5.0 REGULATORY OVERVIEW

This section provides an overview of environmental legislation, regulations, and bylaws that apply to the Project. A list of environmental permits and approvals that may be required for the selected alignment is provided in **Section 6.0**, Project Risk Assessment.

5.1 Federal Legislation

5.1.1 *Fisheries Act*

The *Fisheries Act* , RSC 1985, c. F-14 is the main federal law governing fisheries in Canada. The purpose of this legislation is to provide a framework for:

(a) The proper management and control of fisheries

(b) The conservation and protection of fish and fish habitat, including preventing pollution.

Fish habitat, as defined by the *Fisheries Act* under Subsection 2(1) is:

> "water frequented by fish and any other areas on which fish depend directly or indirectly to carry out their life processes, including spawning grounds and nursery, rearing, food supply and migration areas"

The fish and fish habitat protection provisions apply to all fish and fish habitat throughout Canada. The Fish and Fish Habitat Protection and Pollution Prevention provisions of the *Fisheries Act* include the following:

- A prohibition against causing the death of fish, by means other than fishing (section 34.4)
- A prohibition against causing the harmful alteration, disruption, or destruction of fish habitat (section 35)
- A framework of considerations to guide the Minister's decision-making functions (section 34.1)
- Ministerial powers to ensure the free passage of fish or the protection of fish or fish habitat with respect to existing obstructions (section 34.3).

5.1.2 *Migratory Birds Convention Act*

The *Migratory Birds Convention Act*, SC 1994, c.22, (MBCA) protects various species of migratory birds including gamebirds, insectivorous birds, and non-gamebirds. This legislation restricts the possession of live and dead migratory birds and bird parts and prohibits the taking of migratory bird nests and the deposit of harmful substances in waters or areas frequented by migratory birds. The provincial *Wildlife Act*, described in **Section 4.1.6**, encompasses most bird species not covered under the MBCA.

5.1.3 *Species at Risk Act*

The federal SARA protects at-risk fish and wildlife species on federal land and within designated critical habitat. Section 73 of SARA specifies that a scientific research permit is required by anyone conducting activities that may (knowingly) affect species listed in Schedule 1, as "extirpated", "endangered", or "threatened" or which contravene the act's general or critical habitat prohibitions (sections 32 to 36). SARA also contains a prohibition against the damage or destruction of residences (e.g., nest or den) of species listed on Schedule 1. The Species at Risk Public Registry (Government of Canada 2020c) outlines that

section 73 permits are required where a violation to the prohibitions of SARA are anticipated for listed species that are:

- Found on federal lands in a province or on lands in a territory under the authority of the Minister of the Environment or of the Parks Canada Agency
- Migratory birds protected by the MBCA, anywhere they occur, including private lands, lands in a province, and lands in a territory
- Aquatic species anywhere they occur, including private lands, lands in a province, and lands in a territory.

SARA (Section 58) also contains a prohibition against destroying any part of the critical habitat of any listed endangered or threatened species, or of any listed extirpated species if a recovery strategy has recommended its reintroduction, if the:

- Critical habitat is on federal land, in the exclusive economic zone of Canada or on the continental shelf of Canada
- Listed species is an aquatic species
- Listed species is a species of migratory birds protected by the MBCA.

5.1 British Columbia Provincial Legislation

5.1.1 *Oil and Gas Activities Act*

The BC *Oil and Gas Activities Act*, SBC 2008, c. 36, (OGAA) sets out a regulatory framework under which the OGC governs oil and gas activities within the province. The OGAA was brought into effect to consolidate and modernize the requirements that previously existed for oil and gas projects under several acts and regulations including the *Heritage Conservation Act*, RSBC 1996 c.187, the EMA, the *Water Sustainability Act*, SBC 2014, c. 15, the *Land Act*, RSBC 1996, c. 245, and the *Forest and Range Practices Act*, SBC 2002, c. 69 (FRPA). Section 8 of the OGAA gives the OGC power to make decisions under several pieces of other provincial legislation instead of the statutory decision maker with the mandate to implement that legislation. Under existing legislation, which consists of the OGAA itself and several regulations passed under the act, the OGC has an established structure for the protection of environmental resources, and a range of compliance and enforcement abilities.

The OGAA Environmental Protection and Management Regulation, BC Reg. 200/2010 (EPMR), which applies to surface Crown land, provides the OGC with the authority to manage and protect environmental values on provincial Crown land. Key environmental values that require management and protection are identified as Government's Environmental Objectives under Part 2 of the EPMR, and comprise the following:

- Water
- Riparian values
- Wildlife and wildlife habitat (such as UWRs and WHAs)
- Old-growth management areas, resource features, and cultural heritage resources.

The BC OGC EPMR and associated Environmental Protection and Management Guide (Government of British Columbia 2018) contain riparian management area (RMA) classification provisions that are consistent with the FRPA (**Section 5.1.5**).

Under the EPMR Guidance, seven stream riparian classes are designated S1 to S6, 3 wetland riparian classes are designated as W1 to W3, and five lake riparian classes are designated as L1-A to L4. Each stream reach receives a stream riparian classification based on presence of fish, occurrence in a community watershed, and average channel width. Ephemeral or intermittent watercourses classified as non-classified drainage (NCD) have a continuous defined channel that is less than 100 m in length and at some points may spread over a level area without defined banks before flowing again as a defined channel. NCD is usually a stream under the *Water Sustainability Act*, and as such, may require authorization under this provincial legislation. Each wetland and lake receive a riparian classification based on size, biogeoclimatic zone, and subzone. The minimum RMA width, riparian reserve zone, and riparian management zone width on each side of the waterbody are determined based on the riparian class of the stream. The BC OGC EPMR and Environmental Protection and Management Guideline (Government of British Columbia 2018) contain these same RMA classification provisions.

5.1.2 *BC Environmental Management Act*

The BC EMA provides requirements for the regulation of activities that introduce waste into the environment, store special waste, and treat or recycle special waste. This act establishes the Contaminated Sites Regulation, BC Reg 375/96; the Hazardous Waste Regulation, BC Reg. 63/88; the Clean Air Provision; the Spill Reporting Regulation, BC Reg. 187/2017; and the Oil and Gas Waste Regulation, BC Reg. 254/2005 and provides a permitting system to enable the authorized disposal of solid waste (including soil), discharge of emissions and discharge of waste water (including hydrostatic test water) and surface runoff.

Part 8 of the Contaminated Sites Regulation (including the most recent amendments to the BC EMA under BC Reg. 196/2017, s.3,) identifies the requirements for contaminated soil relocation when considering the receiving site. If the industrial use standards or applicable standards of the receiving site are exceeded, the soil is considered contaminated and will require a Contaminated Soil Relocation Agreement or disposal at a permitted facility. Thus, if suspect contaminated soil is encountered during trenching or construction and needs to be removed from site (e.g., for geotechnical or site remediation reasons), characterization will be required to ensure that relocation is completed appropriately.

Section 8 of the OGAA allows the OGC to administer the following sections of the EMA: section 9 (hazardous waste storage and disposal), section 14 (permits), and section 15 (approvals).

5.1.3 *Land Act*

The *Land Act* is the primary legislation used by government to permit the use of Crown land by communities, industry, and businesses. The act allows the granting of land and the issuance of Crown land tenure in the form of leases, licences, permits, and ROW access.

Section 8 of OGAA allows the OGC to administer the following sections of the *Land Act*; section 11 (disposing of Crown land), section 14 (temporary occupation of Crown land), section 38 (lease of Crown land), section 39 (licence of occupation), section 40 (ROW and easement), and section 96 (occupational rental).

5.1.4 *Water Sustainability Act*

The BC *Water Sustainability Act* is the principal legislation for managing the diversion and use of provincial water resources. Section 8 of OGAA allows the OGC to administer both sections 10 and 11 of the *Water Sustainability Act*, including issuing change approvals and use approvals.

For changes in and about a stream, an application for a Change Approval or submission of a Notification is required under section 11 of the *Water Sustainability Act*. Under the *Water Sustainability Act,* a stream is defined as "(a) a natural watercourse, including a natural glacier course, or a natural body of water, whether or not the channel of the stream has been modified, or (b) a natural source of water supply, including, without limitation, a lake, pond, river, creek, spring, ravine, gulch, wetland or glacier, whether or not usually containing water, including ice, but does not include an aquifer."

Changes in and about a stream are defined in the *Water Sustainability Act* as:

- Any modification to the nature of a stream, including any modification to the land, vegetation, and natural environment of a stream or the flow of water in a stream
- Any activity or construction within a stream channel that has or may have an impact on a stream or a stream channel.

5.1.5 *Forest and Range Practices Act*

The FRPA outlines how forest and range practices and resource-based activities are conducted on Crown land. It also addresses the protection of plants, animals, and ecosystems while undertaking these resource-based activities.

Forestry and range land use management guidelines for wildlife are established by the BC Ministry of Forests, Lands, Natural Resource Operations and Rural Development (MFLNRORD) under the FRPA. Under the FRPA and the Government Actions Regulation, BC Reg. 582/2004, UWRs, general wildlife measures and WHAs can be established for specified areas and for specified species to set objectives with respect to acceptable forest and range practices in these areas.

5.1.6 *Wildlife Act*

In general, the BC *Wildlife Act* provides a regulatory framework for managing wildlife and wildlife habitat in the province, other than on federal lands. The *Wildlife Act* protects most native vertebrates from direct harm or harassment; regulates hunting, trapping, and sport fishing; and protects nesting birds and active nests that are occupied by a bird or its egg(s). The nests of some bird species are protected under section 34b of the *Wildlife Act* regardless of whether they are occupied. These protected nests include those used seasonally by peregrine falcon, bald eagle, osprey, and great blue heron.

A general *Wildlife Act* permit is required for any trapping or handling of live wildlife (e.g., during salvages), including species at risk.

5.1.7 *Weed Control Act*

The BC *Weed Control Act,* RSBC 1996, c. 487, and Weed Control Regulation, administered by MFLNRORD, aim to control the spread of designated noxious weeds on all provincial Crown and private land in BC. There is an obligation under the act for the land occupier to control these weeds and a requirement for all land occupiers to avoid establishment and dispersal of noxious weeds as defined by the act.

5.1.8 *Riparian Areas Protection Act*

The *Riparian Areas Protection Act*, SBC 1997, c. 21, and associated RAPR direct local governments to protect riparian areas during new residential, commercial, and industrial development. Local governments must either include riparian area protection provisions in their zoning bylaws and permits in accordance with the RAPR or ensure that their bylaws and permits meet or exceed the RAPR. This regulation applies only to the regional districts specified in its section 3, including the Metro Vancouver, other than within the boundaries of the City of Vancouver. The City of Burnaby has enacted its own riparian development bylaws, and its watercourse setback requirements are in accordance with the RAPR Simple Assessment method (**Section 5.3.8**).

5.2 Regional Bylaws – Metro Vancouver Regional District

5.2.1 Metro Vancouver and Burnaby Lake Park Association

Consultation with Metro Vancouver and the Burnaby Lake Park Association Board of Directors will be required for all work that encroaches into the Burnaby Lake Park boundaries. Metro Vancouver's regional growth strategy (Bylaw No. 1136, 2010) has designated Conservation and Recreation Areas in their jurisdiction and identified goals and strategies that include the protection of these lands. Under this strategy, they have provided direction to other governments and agencies to avoid fragmentation of Conservation and Recreation areas when developing and operating utility infrastructure, but where unavoidable, to mitigate any impacts and provide enhancement to these areas.

5.2.2 Greater Vancouver Sewerage and Drainage District Sewer Use Bylaw No. 299 (as amended), 2007

This bylaw outlines the requirements to obtain a waste discharge permit to allow for discharge of non-domestic waste to the sewers operated by Greater Vancouver Sewerage and Drainage District (GVSDD). Non-domestic waste includes wastewater from contaminated sites and construction sites if discharge to the municipal storm sewer is not possible.

Under this bylaw, the GVSDD manages the direct and indirect discharge of waste into sanitary sewers connected to a sewage facility operated by the GVSDD in Metro Vancouver. Appendix A and B of this bylaw define wastes that are prohibited and restricted within the GVSDD. A waste discharge permit from Metro Vancouver (along with additional municipal-specific permits or approvals) will be required for any disposal of wastewater into the City of Burnaby sanitary sewer systems.

5.2.3 Non-Road Diesel Engine Emission Regulation Bylaw No. 1161, 2012

The Metro Vancouver Non-Road Diesel Engine Regulation Bylaw defines restrictions for vehicles equipped with diesel engines to prevent unnecessary idling.

5.3 Municipal Bylaws – City of Burnaby

5.3.1 Watercourse Bylaw 1988 – Bylaw No. 9044

The City of Burnaby Watercourse Bylaw (for erosion and sediment control) provides specifications for managing contaminants and work around watercourses. A summary of applicable requirements of the bylaw are listed as follows:

- No person shall discharge or allow leakage of contaminants into a stream, creek, waterway, watercourse, waterworks, ditch, drain, sewer, storm drain, or the soil.
- No person shall foul, obstruct, or impede the flow of any stream, creek, waterway, watercourse, waterworks, ditch, drain, sewer, or storm drain, whether or not the same is situated on private property.
- Every owner and occupier of real property on which contaminants are used or stored shall install and maintain measures to adequately contain the contaminants (i.e., interceptors, catch basin, and containment barriers).
- Every owner and occupier of real property who proposes to dispose of contaminants shall first submit a satisfactory plan for such disposal to the Director of Engineering for the City of Burnaby.
- Upon vacating real property, the owner and occupier shall removal, clean up, and dispose of all contaminants in a manner acceptable to the Director Engineering.
- Every owner and occupier of real property where construction or demolition is located and where soil is being excavated shall install appropriate measures to prevent storm water runoff and erosion and sediment control issues.

The City of Burnaby has implemented additional policies to prevent silt-laden runoff in construction sites from entering the downstream drainage system and aquatic habitat. All construction projects are required to enquire with the Environmental Services Division to determine whether a sediment control system (SCS) permit is required. The SCS permit requires the submission of an erosion and sediment control plan to the City's Environmental Services Division; once approved, an erosion and sediment control cost estimate must be submitted and approved to the Environmental Services Division for permit issuance. The City issued a guidance document for erosion and sediment control plan requirements on August 31, 2016, which specifies performance criteria for development including:

- Total suspended solids discharge to downstream storm runoff from the Project site shall not exceed a maximum of 25 milligrams per litre above background levels for normal dry day and 75 milligrams per litre above background levels during a rain or storm event.

5.3.2 City of Burnaby Sewer Charge Bylaw 1961– No. 4231

This bylaw (2019.4) sets out charges associated with the use of the City of Burnaby sewerage system based on quantity of water delivered, duration of use, and type of discharge (i.e., groundwater discharge from a contaminated site). Part 1(d) of this bylaw states that "'special industrial user" means a user of the sewerage system that, due to the high biochemical oxygen demand and levels of total suspended solids in the effluent it discharges into the sewerage system, must hold a permit from the GVSDD allowing it to discharge that effluent into the sewerage system. (Bylaw 10858). Every person obtaining a permit to discharge groundwater into the sanitary sewer system from a contaminated site shall pay the charge set out in Schedule D of the bylaw.

5.3.3 Burnaby Soil Removal Regulation Bylaw 1961 (2018)

The City of Burnaby Soil Removal Bylaw requires that anyone removing soil within the City must obtain a permit from the City Engineer. According to the bylaw:

1. (1) No person shall remove soil from any lands within the municipality if:
   (a) Such removal will in any way endanger surrounding or neighbouring lands or the support thereof or thereto
   (b) Such removal will make impracticable the future subdivision or development of the land or surrounding or neighbouring lands
   (c) Such removal will adversely affect the stability of, foul, obstruct, impede, injure, or damage any drain, ditch, stream, creek, waterway, water course, sewer, highway, land, catch basin, culvert, manhole, public ROW, or any public utility
   (d) The drainage of any area of the municipality will be disturbed, damaged, destroyed, or diverted.

This bylaw does not apply to any person excavating soil for the foundation of structures for which a building permit has been duly issued, provided that the soil from the excavation is disposed of on the same lot where the excavation occurred. No person carrying out any soil removal operations shall permit or cause any soil to come in or upon any road, highway, sidewalk, ditch, drain, catch basin, or other public place, which could in any way foul, impede, obstruct, injure, or cause damage or a nuisance.

5.3.4 Burnaby Soil Deposit Bylaw 1971

The City of Burnaby Soil Deposit Bylaw requires that anyone depositing soil with the City will obtain a permit from the City Engineer.

1. No person shall deposit soil on any land within the municipality if:
   (a) such deposit of soil will in any way endanger any adjacent, surrounding, or neighbouring land or supports
   (b) such deposit of soil will make impracticable the future subdivision or development of the land or adjacent, surrounding, or neighbouring land
   (c) such deposit of soil will adversely affect the stability of, foul, obstruct, impede, injure, or damage any drain, ditch, stream, creek, waterway, water course, sewer, highway, land, catch basin, culvert, manhole, public ROW, or any public utility
   (d) the drainage of any area in the municipality will be disturbed, damaged, destroyed, or diverted.

No person carrying on any soil depositing operations shall permit or cause any soil to enter in or onto any road, highway, sidewalk, ditch, drain, catch basin, public place, or Corporation works or services or any part thereof, which in any way could foul, impede, obstruct, injure, cause damage, or become a nuisance.

5.3.5 Burnaby Noise or Sound Abatement Bylaw 1979 (2018) – Bylaw No. 7332

This bylaw regulates noise levels that may disturb the neighbourhood or people in the vicinity. Generation of continuous noise or continuous sound within the municipality including residential, public, institutional, or multiple family districts is regulated. No work is permitted to be carried out in connection with the construction, reconstruction, alteration, repair, or demolition of any building, structure, improvement or other thing during the following hours:

(a) Before 7:00 a.m. or after 8:00 p.m. from Monday to Friday
(b) Before 9:00 a.m. or after 8:00 p.m. on Saturday
(c) At any time on Sunday or any statutory holiday.

The works shall not make or cause continuous noise or continuous sound that exceeds 85 A-weighted decibels when measured at a distance of not less than 15.2 m from the source of the noise or sound in connection with the construction, reconstruction, alteration, repair, or demolition of any building, structure, improvement, or thing abutting or within a residential district, a multiple gamily residential district, or a public and institutional district.

Where it is impossible or impractical to comply with work timing restrictions, the City of Burnaby Inspector may provide a permit with conditions varying the hours when work may be carried out.

5.3.6 Burnaby Pesticide Use Control Bylaw, 2008 – Bylaw No. 12465

This bylaw regulates the application of pesticides on private or public lands within the City of Burnaby. Schedule A of the bylaw identifies permitted pesticides that are excluded from the provisions of the bylaw.

5.3.7 Burnaby Tree Bylaw 1996 – Bylaw No. 10482

This bylaw (2017) regulates the protection and removal of trees within the City of Burnaby. Under Part 3 of this bylaw, no person shall damage a protected tree, and no person shall cut down a protected tree unless that person holds a valid tree cutting permit or unless otherwise permitted by the bylaw. Part 4 of this bylaw states that tree cutting permits are not required for removal of a tree for “the sewer, water and gas mains and ancillary works of the City, any other governmental authority or any other public utility.” Based on this bylaw wording, tree cutting permits are not required for the Project work within the City.

5.3.8 City of Burnaby Environmental Policies and Regulations

Environmental Sustainability Strategy

The City’s Environmental Sustainability Strategy outlines a broad framework to protect and enhance ecosystems in the City and the health of the natural environment. This framework is used by the Environmental Review Committee to provide a clear and flexible framework to guide decisions including those around green space and habitat, water management, climate and air quality, land use planning and development, and waste management.

Official Community Plan

Section 10 of the Official Community Plan establishes environmentally sensitive areas (i.e., in Green Zone lands) and the planning and design principles for these areas, as well as an environmental regulatory framework for adopted bylaws and policies to support environmental stewardship in areas such as aquatic habitat protection; erosion and sediment control; vegetative protection and management; air quality and noise management; and agricultural land contaminated sites management.

Burnaby Zoning Bylaw– Streamside Protection and Enhancement Areas

Under section 6.23 (November 2019) of the bylaw, the City establishes SPEAs based on an evaluation of existing or potential vegetation conditions adjacent to watercourses. The City’s Environmental Review Committee reviews development proposals for compliance with City policies for ecosystem protection, including the Streamside Protection and Enhancement Areas Bylaw. The City of Burnaby requires a development permit for all development activities proposed to occur within 30 m of a stream.

6.0 ENVIRONMENTAL RISKS AND EFFECTS

This section provides a high-level overview of the potential adverse effects to environmental receptors that may result from Project construction. Hemmera has identified environmental sensitivities where sensitive features associated with an environmental receptor category are anticipated to be directly impacted by construction activities, such as where the anticipated construction footprint overlaps with identified features and where environmental factors present a risk to the Project. For the purposes of this report, risks to the Project include additional costs (e.g., activities requiring additional follow-up work or mitigation), timing constraints (e.g., species-specific timing windows), or both (e.g., permits or approvals).

Potential Project risks are identified for land use, surface water quantity and quality, fish and fish habitat, vegetation (including species at risk), wildlife and wildlife habitat (including species at risk), and contaminated soils and/or groundwater. The resulting list has been expanded compared to the environmental receptor categories considered in **Section 4.0**, and surface water quantity and quality are also included. These environmental receptors were grouped into two categories as follows:

1. Biophysical receptors:
    - Land use:
        - Presence and potential disturbance to parks and protected areas
    - Surface water quantity and quality:
        - Presence of surface water and potential for contamination or modification to surface water flow
    - Ecological Considerations
        - Fish and fish habitat:
            - Presence of and potential disturbance, displacement, or injury to fish
            - Presence of and potential temporary and permanent alterations or destruction of fish habitat
    - Vegetation:
        - Presence and potential for spread of invasive vegetation
        - Presence and potential disturbance to areas of natural vegetation
        - Presence and potential for disturbance to plant species and at-risk ecological communities
    - Wildlife and wildlife habitat:
        - Presence of and potential disturbance to at-risk wildlife species or species afforded legal protection, as well as associated wildlife habitat features
        - Presence of designated critical habitat
2. Contaminated Soils/Groundwater Risks:
    - Intrusive work (i.e., ground disturbance) is recommended to confirm the presence and extent of contamination in risk areas along each segment where there is a medium or high risk of soil or groundwater contamination present. These areas are considered to pose a risk to the Project during construction activities related to soil and groundwater management. The list of risk areas for each segment was further refined by removing identified APECs where

contaminated soil, if encountered, will likely be reused as fill or spread within the ROW, resulting in a reduced risk to the Project.

- Based on the location of the alignment in close proximity to Burnaby Lake, the groundwater within the alignment was observed during the PFR to be at or close to ground surface. Based on high groundwater, the cost for water management within Burnaby Lake Park is likely to be high.
- Additionally, as the location of the alignment is in a likely highly organic environment, any disposal of soil with a high organic content, even if it is non-contaminated soil, may have an associated premium cost.

Follow-up activities are recommended to address or mitigate risks associated with each environmental receptor. Additionally, a separate list of permits and approvals that are expected to be required, along with the estimated timeframe for issuance, is provided for the selected alignment in **Section 6.3**. Final determination of permit requirements is subject to review of engineering design and construction methods.

A high-level overview of the potential environmental effects and Project risks associated with biophysical receptors and contaminated soils and groundwater is presented in **Sections 6.1** and **6.2**.

6.1 Biophysical Receptors

A summary of the potential effects to biophysical receptors and associated risk to the selected alignment is provided in **Table 6.1**.

Table 6.1 Overview of Potential Effects and Risks to Biophysical Receptors

Biophysical Receptors	Environmental Sensitivities	Potential Effects – Sperling-Nursery to Graham Route	Potential Effects – Sperling-McCarthy to Graham Route	Follow-up Activities / Mitigation
Land Use	• Conservation areas and Green Zone Lands designated by City of Burnaby along the entire alignment north of Trans-Canada Highway 1 and adjacent to the alignment along Lakeside Drive and 4th Street. These conservation areas include walking trails that are used by the public (Segments 1, 2a, and 3) • North section of alignment crosses the Millennium Line SkyTrain and the CN Rail (Segment 1) • Crosses the Burnaby Lake Sport Complex along Sperling Avenue (Segment 1) • Crosses Trans-Canada Highway 1 (Segment 2a and 2b) • Study area overlaps 3 City of Burnaby parks (Segments 1, 2a, 2b, and 3) • Alignment crosses electrical transmission line ROW at 3 locations (Lougheed Highway in Segment 1, Trans-Canada Highway 1 in Segments 2a and 2b, and Lakefield Drive in Segment 3) • Alignment parallels existing oil and gas transmission line for approximately 100 m along 4th Street (Segment 3)	• Temporary impact to Burnaby conservation areas and Green Zone Lands • Potential challenges to construction access and timing related to railway use and industrial traffic • Potential challenges to public SkyTrain access and timing • Temporary disruption of recreational use, potential trail closure during construction and temporary access constraints to Burnaby Lake Sport Complex facilities • Potential challenges to Trans-Canada Highway 1 access and timing • Construction considerations for work under a BC Hydro Transmission line	The potential effects are the same as for the Sperling-Nursery to Graham route	• Public engagement • Site restoration • Engagement with City of Burnaby (encroachment into City Park areas) to mitigate effects to municipal residents • Engagement with Translink to mitigate effects to their operations during construction • Engagement with Burnaby Lake Sport Complex facilities to mitigate effects to their operations during construction • Engagement with CN Rail to mitigate effects to their operations during construction • Engagement with the BC Ministry of Transportation and Infrastructure to mitigate effects on major roadways • Engagement with BC Hydro to mitigate effects on electrical transmission lines during construction
Surface Water Quality and Quantity	• Drainage swales, ditches, and watercourses identified along the alignment	• Temporary diversion of surface water • Introduction of deleterious substances into surface water (e.g., sediment, iron precipitate, construction debris, etc.) • Temporary or permanent modification to watercourse morphology	• Temporary diversion of surface water • Introduction of deleterious substances into surface water (e.g., sediment, iron precipitate, construction debris, etc.) • Temporary or permanent modification to watercourse morphology	• Develop and implement an Environmental Management Plan (EMP) and conduct environmental monitoring. • Develop and implement a site-specific Erosion and Sediment Control Plan. • Develop a Stormwater Management Plan for implementation during construction. • Develop and implement a Site Restoration Plan. • Identify and implement construction during timing windows that mitigate impacts to surface water quality and quantity (i.e., avoid periods of heavy precipitation). • Implement waterbody isolation for instream work activities.
Fish and Fish Habitat	Sperling-Nursery to Graham Route: • There are 30 watercourses that overlap the study area with 4 known fish-bearing waterbodies that cross the assessed segments: Still Creek, Burnaby Lake Wetland, Crayfish Creek, and Crayfish Creek Tributary 3. • There is 1 Freshwater Atlas (FWA) mapped wetland that overlaps the alignment study area associated with Burnaby Lake. • The study area does not overlap any documented critical habitat for or known occurrences of aquatic species at risk.	• Temporary modification or permanent destruction of fish habitat • Temporary disturbance to or displacement of fish • Direct or indirect (i.e., water quality) injury or mortality to fish	• Temporary modification or permanent destruction of fish habitat • Temporary disturbance to or displacement of fish • Direct or indirect (i.e., water quality) injury or mortality to fish	• Develop and implement an EMP and conduct environmental monitoring throughout construction. • Design and plan Project activities to avoid fish and fish habitat, where practical. • Develop and implement a Site Restoration Plan. • Conduct surveys during dry season conditions to confirm watercourse permanence and fish habitat potential. • To the extent practicable, undertake construction within the least-risk timing window for fish species. • Where practical, isolate instream workspaces prior to construction. • Conduct an aquatic life form salvage prior to any instream work.

Biophysical Receptors	Environmental Sensitivities	Potential Effects – Sperling-Nursery to Graham Route	Potential Effects – Sperling-McCarthy to Graham Route	Follow-up Activities / Mitigation
	Sperling-McCarthy to Graham Route: • There are 29 watercourses that overlap the study area with 3 known fish-bearing waterbodies that cross the assessed segments: Still Creek, Crayfish Creek, and Crayfish Creek Tributary 3. • There are no FWA mapped wetlands that overlap the alignment study area. • The study area does not overlap any documented critical habitat for or known occurrences of aquatic species at risk.			• Implement fish habitat restoration following instream work. • Implement riparian habitat restoration following work activities conducted in a riparian setback (i.e., SPEA). • Engage with the City of Burnaby and Metro Vancouver to prioritize planning that avoids, then minimizes, mitigates, and compensates for any permanent or temporary Project footprints in the Burnaby Lake wetland riparian areas located north of Freeway Trail.
Vegetation	• Noxious weeds have been documented in all segments • The alignment overlaps or is adjacent to sensitive and modified ecosystem areas classified as: ▫ Riparian (overlap in Segments 1 at Still Creek, and adjacency in segments 2a and 2b) ▫ Wetland (Segments 1, 2a, and 2b associated with Burnaby Lake Park) ▫ Mature forest (Segments 2a, 2b, and 3, mostly associated with Robert Burnaby Park) • There are 2 at-risk plants with potential to occur along the alignment (all segments) • There is 1 at risk ecological community with medium to high potential to occur along segment 1 of the alignment	• Temporary modification or permanent loss of vegetation as a result of ROW clearing and widening • Spread of invasive vegetation as a result of increased areas of exposed soil during construction and movement of soil and seeds by equipment • Potential damage to or destruction of at-risk plant species or ecological communities, if present.	The potential effects are the same as for the Sperling-Nursery to Graham route with the following exceptions: • The prevalence of noxious plants is lower in Segment 2b than 2a • The potential for interaction with at-risk plants and sensitive ecosystems is also lower in Segment 2a than 2b due to the developed nature of much of this segment	• Develop and implement an EMP and conduct environmental monitoring • Conduct follow-up species-at-risk surveys and habitat assessments to inform construction planning activities • Develop and implement an Invasive Vegetation Management Plan • Carry out site restoration of natural areas
Wildlife and Wildlife Habitat	• Historic occurrence records of: ▫ Blue dasher (Segment 1 along Still Creek and nearby at Burnaby Lake) ▫ Pacific water shrew (Segments 2a and 3) • Overlaps with critical habitat for ▫ Pacific water shrew (final) (all segments) ▫ Painted turtle, Pacific Coast population (proposed) (all segments) • There are 26 at-risk wildlife species with the potential to occur along the alignment (all segments) • The highest value wildlife habitat areas are the wetland and riparian areas in Segment 1 near Still Creek and Burnaby Lake and the mature mixed forest in Segment 3 within Robert Burnaby Park.	• Destruction of wildlife habitat features (including nests and dens) and disturbance to wildlife using these features • Temporary disturbance and displacement of wildlife as a result of construction activities • Direct injury or mortality resulting from equipment operation • Alteration of critical habitat within the construction footprint.	The potential effects are the same as for the Sperling-Nursery to Graham route with the following exceptions: • Critical habitat for painted turtle does not overlap with Segment 2b • There are no historic occurrence records of species at risk overlapping with Segment 2b • The potential for interaction with at-risk wildlife is also lower in Segment 2a than 2b due to the developed nature of much of this segment	• Develop and implement an EMP and conduct environmental monitoring • Conduct follow-up species-at-risk surveys and habitat assessments (e.g., eDNA) to inform construction planning activities • Conduct bird nest surveys (raptor; songbird) ahead of vegetation clearing if activities are to occur during active nesting seasons • Where practical, design and plan Project activities to avoid sensitive habitats and wildlife habitat features, and minimize tree removal • Conduct wildlife salvage, if necessary • To the extent practicable, undertake construction within the least-risk timing windows for applicable species • Carry out site restoration of natural areas

6.2 Contaminated Sites and Groundwater

Risk areas where additional investigation is recommended to refine the potential liabilities along the alignment are presented in **Table 6.2.**

Table 6.2 Summary of Project Risk Areas - Contaminated Soil and/or Groundwater Investigation Recommended

APEC ID	Description and Location	PCOCs*	Information Source	Location and Distance from Alignment (m)	Risk Classification	Length (m)	Figure
Segment 1 Sperling (North)							
3	Former Service Station (6692 Lougheed Highway, Burnaby)	VOCs, BTEX, VPH, EPH, PAHs	Aerial Review	On-Site	High	85	Appendix B Figure 1
4	Railway Crossing (Winston Street)	EPH, PAHs, metals	Aerial Review	On-site	Medium	20	Appendix B Figure 1
6	Former Electronics Manufacturing Facility (7000 Lougheed Highway)	VOCs	Site Registry (Site ID 1154)	120 m to northeast	Low (becomes high if excavating deeper than 3 m below grade)	450	Appendix B Figure 1
7**	Former BC Electric Railway Line	EPH, PAHs, metals	Aerial Review	On-site	Medium	10	Appendix B Figure 2

***Primary PCOCs are listed, if primary PCOCs are identified during investigation, additional investigation should include secondary PCOCs**

****APEC 7 Applies to both Segment 1 and Segment 2a, as shown on Figure 3.**

Notes: APEC - Area of Potential Environmental Concern
BTEX - Benzene, Toluene, Ethylbenzene, Xylenes
PAHs - Polycyclic Aromatic Hydrocarbons
VPH - Volatile Petroleum Hydrocarbons
PCOCs – Potential Contaminants of Concern
EPH - Extractable Petroleum Hydrocarbons
VOCs – Volatile Organic Compounds

6.3 Environmental Permitting and Approvals

Based on the results of the desktop assessment and PFR, several environmental permits and approvals are anticipated to be required prior to proceeding with Project construction. A list of anticipated permits and approvals along with the estimated timeframe for issuance is provided in **Table 6.3**.

Table 6.3 Potential Regulatory Approvals and Timelines for the Selected Alignment

Permitting Agency	Applicable Legislation	Permit/Approval/ Notification Name	Estimated Time to Be Issued once Submitted	Required for Selected Alignment – Proposed Crossings
DFO	*Fisheries Act*	Request for Project Review	2-3 months	Yes
		Authorization under Paragraph 35(2)(b) (Authorization for Harmful Alteration Disruption or Destruction of fish or fish habitat)	Up to 150 days for Authorization (60 days to determine if application is complete, 90 days to issue once complete)	TBD - potentially
		Scientific Fish Collection Permit	4 weeks	TBD - potentially
		SARA Approval Permit	~ 3 months	TBD - not anticipated
OGC	BC *Environmental Management Act*	Waste Discharge Authorization	3-6 months	Yes
	Oil and Gas Activities Act	Short-term Water Use Approvals / Changes in and about a Stream	Issued with OGAA permit	TBD - potentially
MFLNRORD	*Wildlife Act*	General Wildlife Salvage Permit	~1 month	Yes
	Wildlife Act	Scientific Fish Collection Permit	~1 month	TBD - potentially
Metro Vancouver Regional District	Greater Vancouver Sewerage and Drainage District Sewer Use Bylaw No. 299 (as amended), 2007	Waste Discharge Permit (GVSSD)	~1 month	TBD - anticipated

Permitting Agency	Applicable Legislation	Permit/Approval/ Notification Name	Estimated Time to Be Issued once Submitted	Required for Selected Alignment – Proposed Crossings
City of Burnaby	City of Burnaby Watercourse (Erosion and Sediment Control) Bylaw 1988 – Bylaw No. 9044	Sediment Control System Permit	~ 2 months	TBD – not anticipated/ erosion and sediment plan Required
	Burnaby Soil Removal Regulation Bylaw 1961 (2018)	Soil Removal Permit		Yes
	Burnaby Soil Deposit Bylaw 1971	Soil Deposit Permit		Yes
	Burnaby Noise or Sound Abatement Bylaw 1979 (2018) - Bylaw No. 7332	Noise or Sound Abatement Variance Permit		TBD - potentially
	Burnaby Tree Bylaw No. 10482	Tree Cutting Permit	Unknown	No
	Burnaby Zoning Bylaw	Environmental Review Committee Decision	Unknown	TBD - anticipated

Note: TBD – To be determined

7.0 GUIDING DOCUMENTS, BEST MANAGEMENT PRACTICES, AND MITIGATION MEASURES

Project activities have the potential to negatively impact environmental receptors and risks associated with the selected alignment. Many of these impacts can be avoided or minimized through the implementation of standard best practices and mitigation measures developed to minimize potential adverse effects. Adhering to best practices also supports compliance with applicable legislation.

7.1 Guiding Documents and Best Management Practices

Guiding documents and best management practices (BMPs) are used to plan and carry out a project in compliance with industry-specific methods or procedures. Guiding documents and BMPs that should be followed during Project activities and incorporated into Environmental Management Plans, where practical, include the following:

7.1.1 Guiding Documents

- A Field Guide to Fuel Handling, Transportation and Storage (Government of British Columbia 2002)
- A User's Guide to Working in and Around Water (Government of British Columbia 2009a)
- BC OGC Environmental Protection and Management Guide Version 2.6 (Government of British Columbia 2018)
- BC Water Quality Guidelines (Government of British Columbia 2019b)
- Fish and Fish Habitat Protection Policy Statement (Government of Canada 2019)
- FortisBC Generic Environmental Management Plan Low to Medium Risk Projects (FortisBC Energy Inc. 2020)
- FortisBC Generic environmental management plan for Work in and About Water (Westland 2012)
- Technical Guidance on Contaminated Sites #1: Site Characterization and Confirmation Testing (Government of British Columbia 2009b)
- Measures to Avoid Causing Harm to Fish and Fish Habitat (DFO 2019)
- Oil and Gas Waste Regulation – Users Guide (DRAFT) (Government of British Columbia 2007)
- Standards and Best Practices for Instream Works: Pipeline Crossings (Government of British Columbia and Goverment of Canada 2015)
- City of Burnaby Sediment Control Notes (City of Burnaby 2016).

7.1.2 Best Management Practices

- Best Management Practices for Amphibian and Reptile Salvages in British Columbia (Government of British Columbia 2016b)
- Best Management Practices for Bats in British Columbia (Government of British Columbia 2016a)
- Develop with Care 2014: Environmental Guidelines for Urban and Rural Land Development in British Columbia (Government of British Columbia 2014a)
- Guidelines for Amphibian and Reptile Conservation during Urban and Rural Development in British Columbia (Government of British Columbia 2014b)
- Guidelines for Raptor Conservation during Urban and Rural Land Development in British Columbia (Government of British Columbia 2013)

- Land Development Guidelines for the Protection of Aquatic Habitat (Government of Canada 1992)
- Best Practices for Managing Invasive Plants on Oil and Gas Operations (PRRD and ISCBC 2013)
- Metro Vancouver Invasive Species Council Best Management Practices (Metro Vancouver 2019).

7.2 Mitigation Measures

Project-specific and site-specific mitigation measures are typically developed once Project design, timing, footprint, and construction methods are known. They are developed and subsequently applied to minimize/reduce anticipated adverse effects. The following sections include a brief summary of the mitigations that are recommended based on effects that could potentially occur from the Project.

7.2.1 Design Considerations

To the extent practical, Project design should avoid impacts to sensitive habitats and species. Activities with locational flexibility (e.g., equipment storage, temporary workspaces) should be situated away from identified environmental receptors and risk areas. Trenchless construction options should be considered for larger watercourse crossings (i.e., Still Creek). Vegetation clearing and tree removal should be avoided wherever possible.

7.2.2 Environmental Management Plan and Environmental Monitoring

Construction should be undertaken in accordance with FortisBC's Generic Environmental Management Plans (FortisBC Energy Inc. 2020). Additionally, a Project-specific environmental management plan (EMP) should be developed by a Qualified Environmental Professional (QEP), where appropriate. EMPs should address factors such as erosion and sediment control, spill prevention and response, and provide other applicable site-specific measures to avoid or mitigate potential negative impacts to environmental resources.

Environmental construction monitoring should also be utilized to ensure the proper implementation of these mitigation measures and to confirm that any potential negative effects to the environment resulting from Project construction are avoided or minimized.

7.2.3 Community Consultation

Consultation with relevant community groups, businesses and organizations that are likely to be affected by the Project should be completed to ensure awareness surrounding the Project.

7.2.4 Project Timing

Project construction should be timed to avoid or minimize impacts to sensitive environmental receptors. There are least-risk timing windows to protect fish species, breeding songbirds, raptors, bat maternity roosts, and sensitive periods for other wildlife species.

7.2.4.1 Breeding Bird and Bat Least Risk Windows

When possible, vegetation clearing and removal should be conducted outside of the breeding bird nesting period to avoid disturbance or destruction of active bird nests. The general nesting period for migratory birds may start as early as mid-March and extends through late August (Government of Canada 2018). The breeding bird period is meant to be used as a guide, however, nesting periods for each segment should be determined by a QEP.

If vegetation clearing during the breeding bird window cannot be avoided, pre-construction nest surveys should be undertaken by a QEP prior to any activities within suitable nesting habitat.

Little brown myotis (*Myotis lucifugus*) is a SARA-listed species that is likely to occur in the study area. Additional guidance (forestry-specific BMPs for bats) is currently being developed by BC Ministry of Environment as Chapter 7 in the provincial BMP series (Government of British Columbia 2016a). Specific considerations, including timing restrictions, are being afforded to tree-type nursery roosts. The maternal roosting period for bats generally overlaps with the general nesting period for migratory birds. In accordance with the draft guidance, Hemmera recommends consultation with a QEP if removal of trees is required during the maternal roosting period. Site-specific scheduling may be required when non-volant bat pups may be present in tree roosts.

7.2.4.2 Fisheries Least Risk Timing Windows

If the Project requires instream work in fish-bearing streams, the instream work should correspond with the appropriate fisheries windows of reduced risk. Reduced risk windows have been developed by the Province of BC to minimize impacts to fish species within waterbodies. Any construction within fish-bearing streams should take place during these windows. The following resources can be used to determine applicable fisheries reduced risk windows:

- Guidelines for Reduced Risk Instream Work Windows Ministry of Environment, Lower Mainland Region (Government of British Columbia 2006).

7.2.4.3 Amphibian and Turtle General Least Risk Periods

Amphibians and turtles are sensitive to work in and around aquatic features, particularly around ponds and wetlands. In areas where amphibians and turtles are expected, construction should be avoided during sensitive seasons depending on site use (e.g., hibernation, breeding, and migration periods), as determined by a QEP.

The general amphibian breeding season for this area occurs between April and June. If construction activities occur in amphibian habitat an amphibian salvage permit must be obtained from MFLNRORD to conduct amphibian salvage prior to construction.

The active season for painted turtle is March to September; however, they are present in ponds year-round except during upland egg-laying or migrations that occur when ponds dry (Government of British Columbia 2016b). A QEP should be consulted regarding the suitability of nesting habitat within the work footprint and for recommendations on minimizing risk to painted turtle individuals and habitat. Given the current proposed alignment for the segments, direct impacts to high-value painted turtle habitat are considered unlikely.

7.2.5 Fish and Wildlife Salvage

Prior to any disturbance within aquatic habitats where fish or wildlife may be encountered, aquatic lifeform (i.e., amphibian and fish) salvages are recommended and may be required as condition of the OGC permit.

Salvages may also be required for Pacific water shrew depending on the suitability of habitat adjacent to construction activities. A QEP should assess the quality of habitat for shrews prior to construction activities commencing. If a salvage is required, live capture methods should follow those outlined in Craig et al. (2010).

Collection permits (under the *Wildlife Act, Fisheries Act, and/or* SARA) must be obtained for any wildlife or fish salvages that are required.

7.2.6 Invasive Species Management

An Invasive Species Management Plan should be developed as part of the EMP that provides direction on identification of species of concern, management of equipment and soils, and revegetation prescriptions to prevent incursion of invasive species into disturbed areas or adjacent natural areas. Given the Project footprint contains established knotweed, the treatment, removal, and disposal methods should be adequately considered and addressed to prevent the spread of this noxious species, particularly in sensitive areas (e.g., riparian areas).

7.2.7 Site Restoration

Areas disturbed during construction should be restored to meet or improve pre-construction conditions, especially in and around fish habitat and near important wildlife habitat features. A Natural Areas Restoration Plan should be developed that outlines how to stabilize disturbed areas while maximizing the resultant conditions and habitat values for environmental receptors. The plan should focus on restoring and enhancing habitat for at-risk species identified within the study areas. Where watercourse crossings are open-cut, stream-specific restoration plans (for channel bed, banks and riparian area) should be developed and implemented. Restoration planning should include consideration of public access trails. During all restoration activities, controlling for invasive species should be a priority.

7.2.8 Contaminated Soil and Groundwater Management

Where intrusive work is planned within medium and high-risk APECs, additional investigation is recommended to pre-characterize soil and groundwater, estimate volumes of any identified contaminated soil and/or groundwater that will require management, and refine the estimated liability. The investigation will allow for the development of a Soil and Water Management Plan to be used during Project planning (e.g., tendering) and will guide the management of these materials during construction.

Within low-risk APECs, the potential for encountering contamination is low, and as such, any contaminated soil and/or groundwater encountered is recommended to be managed during construction activities.

8.0 CLOSURE

We sincerely appreciate the opportunity to have assisted you with this Project and if there are any questions, please do not hesitate to contact the undersigned by phone at 604.669.0424.

Report prepared by:
Hemmera Envirochem Inc.

ORIGINAL SIGNED BY

Evelyn Playle, P.Eng.
Environmental Engineer

Report prepared by:
Hemmera Envirochem Inc.

ORIGINAL SIGNED BY

Sarah Wyness, M.Sc., R.P.Bio.
Biologist

Report prepared by:
Hemmera Envirochem Inc.

ORIGINAL SIGNED BY

Kyle Routledge, R.P. Bio.
Wildlife Biologist

Report prepared by:
Hemmera Envirochem Inc.

ORIGINAL SIGNED BY

Joshua Jodoin, B.Es.
Project Manager

Report reviewed by:
Hemmera Envirochem Inc.

ORIGINAL SIGNED BY

Trevor Welton, R.P.Bio.
Business Leader

Report reviewed by:
Report reviewed by:

ORIGINAL SIGNED BY

Mike Enright, B.Sc.
Business Leader

9.0 REFERENCES

Agricultural Land Commission (ALC). 2020. ALR Mapping Tool. Available at https://www.alc.gov.bc.ca/alc/content/alr-maps/maps-and-gis.

BirdLife International. 2020. IBA Canada Important Bird Areas: Online Map. Available at https://www.ibacanada.org/mapviewer.jsp?lang=EN.

City of Burnaby. 2016. Sediment Control Notes. Available at https://www.burnaby.ca/Assets/Sediment+Control+Information.pdf.

City of Burnaby. 2020a. Burnaby Zoning Bylaw. Available at https://www.burnaby.ca/City-Services/Bylaws--Violations---Enforcement/Bylaws/Zoning-Bylaw.html.

City of Burnaby. 2020b. BurnabyMap. Available at http://webmap.city.burnaby.bc.ca/publicmap/.

Committee on the Status of Endangered Wildlife in Canada (COSEWIC). 2010. COSEWIC assessment and status report on the Roell's Brotherella Moss Brotherella roellii in Canada., Ottawa. Available at https://wildlife-species.canada.ca/species-risk-registry/virtual_sara/files/cosewic/sr_roells_brotherella_moss_0911_eng.pdf.

Committee on the Status of Endangered Wildlife in Canada (COSEWIC). 2020. Committee on the Status of Endangered Wildlife in Canada. Available at https://cosewic.ca/index.php/en-ca/.

Craig, V.J., R.G. Vennesland, and K.E. Welstead. 2010. Best Management Practices Guidelines for Pacific Water Shrew in Urban and Rural Areas. Available at http://www.sccp.ca/sites/default/files/species-habitat/documents/DRAFT%20Best%20Management%20Practices%20Guidelines%20for%20Pacific%20Water%20Shrew%20-%20Sept%202010.pdf.

DataBC. 2020. iMap BC. Available at https://www2.gov.bc.ca/gov/content/data/geographic-data-services/web-based-mapping/imapbc.

Environment Canada. 2015. Management Plan for the Vancouver Island Beggarticks (Bidens amplissima) in Canada. Species at Risk Act Management Plan Series, Ottawa.

Fisheries and Oceans Canada (DFO). 2019. Measures to Protect Fish and Fish Habitat. Available at https://www.dfo-mpo.gc.ca/pnw-ppe/measures-mesures-eng.html.

FortisBC Energy Inc. 2020. FortisBC Generic Environmental Management Plan Low to Medium Risk Projects.

Government of British Columbia. 2002. A Field Guide to Fuel Handling, Transportation and Storage. British Columbia Ministry of Water, Land and Air Protection (MWLAP); British Columbia Ministry of Forests. Available at http://www.env.gov.bc.ca/epd/industrial/oil_gas/pdf/fuel_handle_guide.pdf.

Government of British Columbia. 2006. Guidelines for reduced risk instream work windows. British Columbia Ministry of Environment (B.C. MOE). Available at https://www2.gov.bc.ca/gov/content/environment/air-land-water/water/water-licensing-rights/working-around-water/regional-terms-conditions-timing-windows.

Government of British Columbia. 2007. Oil and Gas Waste Regulation - User's Guide: DRAFT. Ministry of Environment, Environmental Protection Division. Available at https://www2.gov.bc.ca/assets/gov/environment/waste-management/industrial-waste/industrial-waste/oilandgas/ogwr_guide.pdf.

Government of British Columbia. 2009a. A User's Guide to Working In and Around Water - Understanding the Regulation Under British Columbia's Water Act - updated. British Columbia Ministry of Environment, Water Stewardship Division. Available at http://env.gov.bc.ca/wsd/water_rights/cabinet/working_around_water.pdf.

Government of British Columbia. 2009b. Technical Guidance for Site Remediation: Technical Guidance on Contaminated Sites #1, Site Characterization and Confirmation Testing. British Columbia Ministry of Environment (B.C. MOE). Available at https://www2.gov.bc.ca/assets/gov/environment/air-land-water/site-remediation/docs/technical-guidance/tg01.pdf.

Government of British Columbia. 2013. Guidelines for Raptor Conservation during Urban and Rural Land Development in British Columbia.

Government of British Columbia. 2014a. Develop with Care 2014 - Bald Eagles and Ospreys Fact Sheet #10. British Columbia Ministry of Environment (B.C. MOE). Available at http://www.env.gov.bc.ca/wld/documents/bmp/devwithcare/Fact-Sheet-10-eagles-osprey.pdf.

Government of British Columbia. 2014b. Guidelines for Amphibian and Reptile Conservation during Urban and Rural Development in British Columbia. British Columbia Ministry of Forests, Lands and Natural Resource Operations (MFLNRO). Available at http://www.env.gov.bc.ca/wld/documents/bmp/HerptileBMP_complete.pdf.

Government of British Columbia. 2014c. Site Registry - BC Online. Available at https://www.bconline.gov.bc.ca/.

Government of British Columbia. 2015. 2015 Certificate of Public Convenience and Necessity Application Guidelines. British Columbia Utilities Commission. Available at https://www.bcuc.com/Documents/Guidelines/2015/DOC_25326_G-20-15_BCUC-2015-CPCN-Guidelines.pdf.

Government of British Columbia. 2016a. Best Management Practices for Bats in British Columbia. Ministry of Environment (MOE). Available at http://a100.gov.bc.ca/pub/eirs/viewDocumentDetail.do?fromStatic=true&repository=BDP&documentId=12460.

Government of British Columbia. 2016b. Best Management Practices for Amphibian and Reptile Salvages in British Columbia. Version 1.0. British Columbia Ministry of Forests, Lands and Natural Resource Operations (MFLNRO). Available at http://a100.gov.bc.ca/pub/eirs/finishDownloadDocument.do?subdocumentId=10351.

Government of British Columbia. 2018. Environmental Protection and Management Guide v 1.9. British Columbia Oil and Gas Commission. Available at http://www.bcogc.ca/node/5899/download.

Government of British Columbia. 2019a. Riparian Areas Regulation Technical Assessment MANUAL. 1.1. Ministry of Forests, Lands, Natural Resource Operations and Rural Development. Available at https://www2.gov.bc.ca/assets/gov/environment/plants-animals-and-ecosystems/fish-fish-habitat/riparian-areas-regulations/rapr_assessment_methods_manual_for_web_11.pdf.

Government of British Columbia. 2019b. British Columbia approved water quality guidelines: aquatic life, wildlife & agriculture: Summary Report. Ministry of Environment and Climate Change Strategy. Available at https://www2.gov.bc.ca/assets/gov/environment/air-land-water/water/waterquality/water-quality-guidelines/approved-wqgs/wqg_summary_aquaticlife_wildlife_agri.pdf.

Government of British Columbia. 2020a. BC Species and Ecosystems Explorer. Ministry of Environment (MOE). Available at http://a100.gov.bc.ca/pub/eswp/.

Government of British Columbia. 2020b. Fisheries Inventory - Fisheries Inventory Data Queries (FIDQ). Available at https://www2.gov.bc.ca/gov/content/environment/plants-animals-ecosystems/fish/fish-and-fish-habitat-data-information/search-fish-fish-habitat-data-information/fisheries-inventory-data-queries.

Government of British Columbia. 2020c. Site Registry. Searched via and Environmental Risk Information Service (ERIS) Ecolog Custom Report. Ministry of Environment and Climate Change Strategy.

Government of British Columbia, and Goverment of Canada. 2015. Standards and Best Practices for Instream Works: Pipeline Crossings. Ministry of Environment (MOE); Fisheries and Oceans Canada (DFO).

Government of Canada. 1992. Land Development Guidelines for the Protection of Aquatic Habitat. Department of Fisheries and Oceans (DFO); Minister of Environment, Land and Parks. Available at http://www.dfo-mpo.gc.ca/Library/165353.pdf.

Government of Canada. 2018. General nesting periods of migratory birds in Canada. Environment and Climate Change Canada (ECCC). Available at https://www.canada.ca/en/environment-climate-change/services/avoiding-harm-migratory-birds/general-nesting-periods/nesting-periods.html.

Government of Canada. 2019. Fish and fish habitat protection policy statement. Fisheries and Oceans Canada, 200 Kent Street, Ottawa Ontario, K1A 0E6.

Government of Canada. 2020a. Aquatic species at risk map. Fisheries and Oceans Canada (DFO). Available at https://www.dfo-mpo.gc.ca/species-especes/sara-lep/map-carte/index-eng.html.

Government of Canada. 2020b. Federal Contaminated Sites Inventory. Treasury Board of Canada Secretariat. Available at https://www.tbs-sct.gc.ca/fcsi-rscf/home-accueil-eng.aspx.

Government of Canada. 2020c. Species at Risk Public Registry. Available at https://www.canada.ca/en/environment-climate-change/services/species-risk-public-registry.html.

Great Blue Heron Management Team. 2017. British Columbia Great Blue Herons Atlas. Available at http://cmnmaps.ca/GBHE/.

Metro Vancouver. 2014. Sensitive Ecosystem Inventory for Metro Vancouver & Abbotsford 2010-2012: Technical Report. Available at http://www.metrovancouver.org/services/regional-planning/PlanningPublications/SEITechnicalReport.pdf.

Metro Vancouver. 2019. Metro Vancouver Invasive Species Council Best Management Practices. Available at http://www.metrovancouver.org/services/regional-planning/conserving-connecting/invasive-species/Pages/default.aspx.

Metro Vancouver. 2020. Sensitive Ecosystem Inventory GIS Database. Available at https://gis.metrovancouver.org/maps/SEI.

Murray, T. (2020). Personal communication. Email on October 27, 2020.

Peace River Regional District (PRRD), and Invasive Species Council of British Columbia (ISCBC). 2013. Best Practices for Managing Invasive Plants on Oil & Gas Operations: A Pocket Guide for British Columbia's Oil and Gas Workers. Available at https://bcinvasives.ca/documents/OG-Guide_2013_FINAL.v2.pdf.

Schaffrick, S. (2020) Personal communication. Email on November 17, 2020Stipec, K. (2020). Personal communication. Email on November 23, 2020.

Westland. 2012. FortisBC Generic Environmental Management Plan For Work In And About Water.

Wildlife Tree Stewardship (WiTS). n. d. Wildlife Tree Stewardship Atlas. Available at http://cmnmaps.ca/WITS/.

APPENDIX A

Land Use Figures

Pattullo Gas Main Replacement
Sperling-McCarthy and Sperling-Nursery Routes
Burnaby, BC

Land Use Considerations

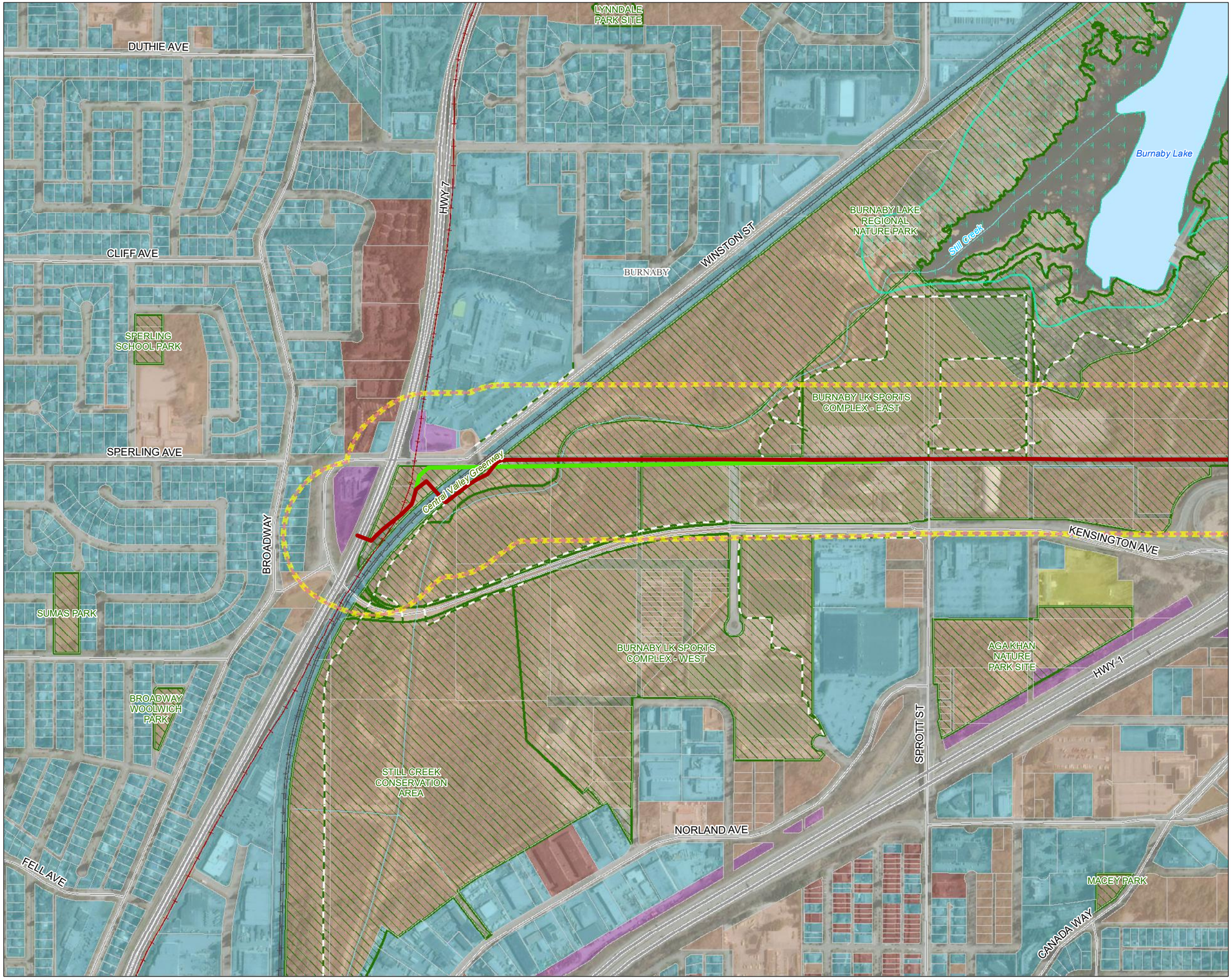

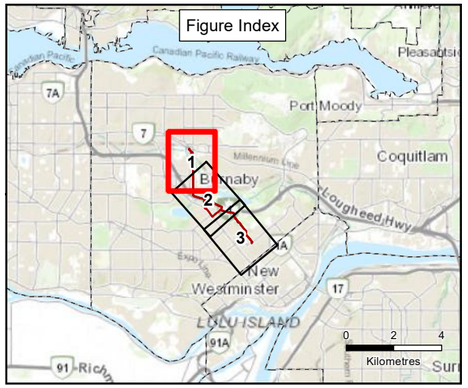

Legend

- Section 1 - Aerial
- Section 1 - HDD
- Sperling-McCarthy 150 m Buffer
- Sperling-Nursery 150 m Buffer
- Railway
- Skytrain
- River or Creek
- Administrative Boundary
- Property Line
- Waterbody
- Wetland
- River or Creek
- Paths and Trails
- Parks

Land Ownership

- Crown Agency
- Mixed Ownership
- Municipal
- Private
- Unknown

Notes

1. All mapped features are approximate and should be used for discussion purposes only.
2. This map is not intended to be a "stand-alone" document, but a visual aid of the information contained within the referenced Report. It is intended to be used in conjunction with the scope of services and limitations described therein.

Sources

- Contains information licensed under the Open Government Licence - British Columbia
- Aerial Image: ESRI World Imagery
- Inset Basemap: ESRI World Topographic Map

N

1:7,500

0 100 200 300 400
Metres

NAD 1983 UTM Zone 10N

Page Size: 11" x 17"

104575-01	Production Date: Dec 2, 2020	Figure 1

Hemmera
An Ausenco Company

FortisBC Energy Inc.

Path: S:\Geomatics\Projects\104575101\mxd\Sperling_McCarthy_Nursery_Route\Fig2_104575_01_SMN_Landuse_201202.mxd

Pattullo Gas Main Replacement
Sperling-McCarthy and Sperling-Nursery Routes
Burnaby, BC

Land Use Considerations

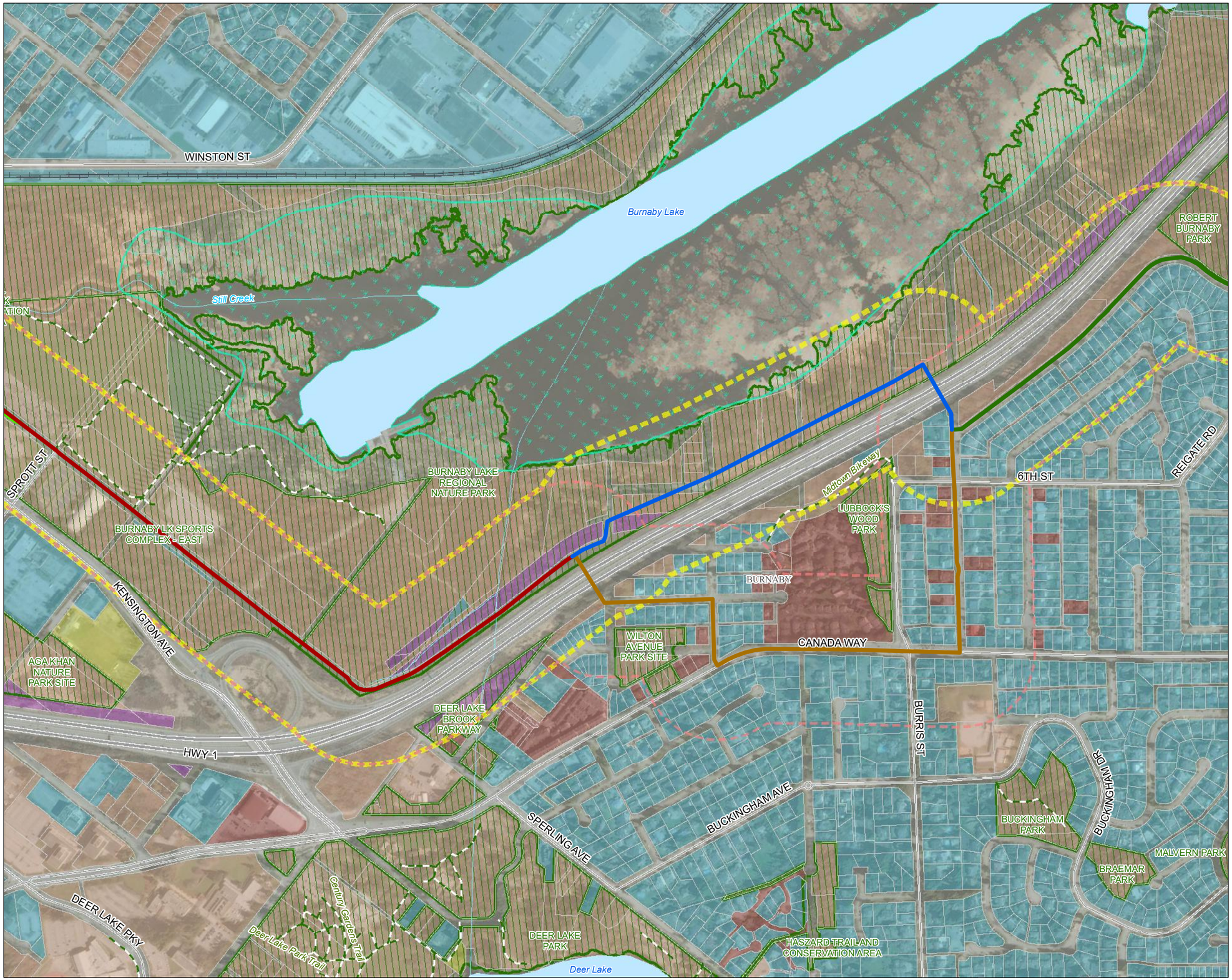

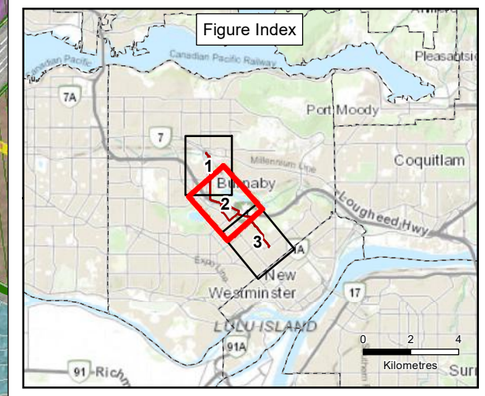

Legend

- Section 1 - Aerial
- Section 1 - HDD
- Section 2a
- Section 2b
- Section 3
- Sperling-McCarthy 150 m Buffer
- Sperling-Nursery 150 m Buffer
- Railway
- River or Creek
- Administrative Boundary
- Property Line
- Waterbody
- Wetland
- River or Creek
- Paths and Trails
- Parks

Land Ownership

- Crown Agency
- Crown Provincial
- Federal
- Mixed Ownership
- Municipal
- Private
- Unknown

Notes

1. All mapped features are approximate and should be used for discussion purposes only.
2. This map is not intended to be a "stand-alone" document, but a visual aid of the information contained within the referenced Report. It is intended to be used in conjunction with the scope of services and limitations described therein.

Sources

- Contains information licensed under the Open Government Licence - British Columbia
- Aerial Image: ESRI World Imagery
- Inset Basemap: ESRI World Topographic Map

N

1:7,500

0 100 200 300 400
Metres

NAD 1983 UTM Zone 10N

Page Size: 11" x 17"

104575-01	Production Date: Dec 2, 2020	Figure 2

Hemmera
An Ausenco Company

FortisBC Energy Inc.

Path: S:\Geomatics\Projects\104575\01\mxd\Sperling_McCarthy_Nursery_Route\Fig2_104575_01_SMN_Landuse_20120D.mxd

Pattullo Gas Main Replacement
Sperling-McCarthy and Sperling-Nursery Routes
Burnaby, BC

Land Use Considerations

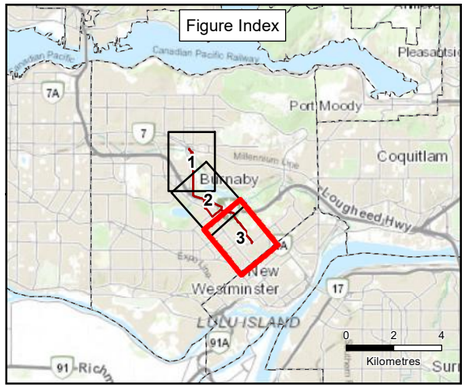

Legend

- Section 3
- Sperling-McCarthy 150 m Buffer
- Sperling-Nursery 150 m Buffer
- Pressure Reduction Station (PRS)
- River or Creek
- Administrative Boundary
- Property Line
- Waterbody
- Wetland
- River or Creek
- Paths and Trails
- Parks

Land Ownership

- Crown Agency
- Crown Provincial
- Federal
- Mixed Ownership
- Municipal
- Private
- Unknown

Notes

1. All mapped features are approximate and should be used for discussion purposes only.
2. This map is not intended to be a "stand-alone" document, but a visual aid of the information contained within the referenced Report. It is intended to be used in conjunction with the scope of services and limitations described therein.

Sources

- Contains information licensed under the Open Government Licence - British Columbia
- Aerial Image: ESRI World Imagery
- Inset Basemap: ESRI World Topographic Map

N

1:7,500

0 100 200 300 400
Metres

NAD 1983 UTM Zone 10N

Page Size: 11" x 17"

104575-01	Production Date: Dec 2, 2020	Figure 3

Hemmera
An Ausenco Company

FortisBC Energy Inc.

Path: S:\Cartographic\Projects\104575\01\mxd\Sperling_McCarthy_Nursery_Route\Fig2_104575_01_SMN_Landuse_201202.mxd

APPENDIX B

Areas of Potential Environmental Concern Figures

Pattullo Gas Main Replacement
Sperling-McCarthy and Sperling-Nursery Routes
Burnaby, BC

Areas of Potential Environmental Concern

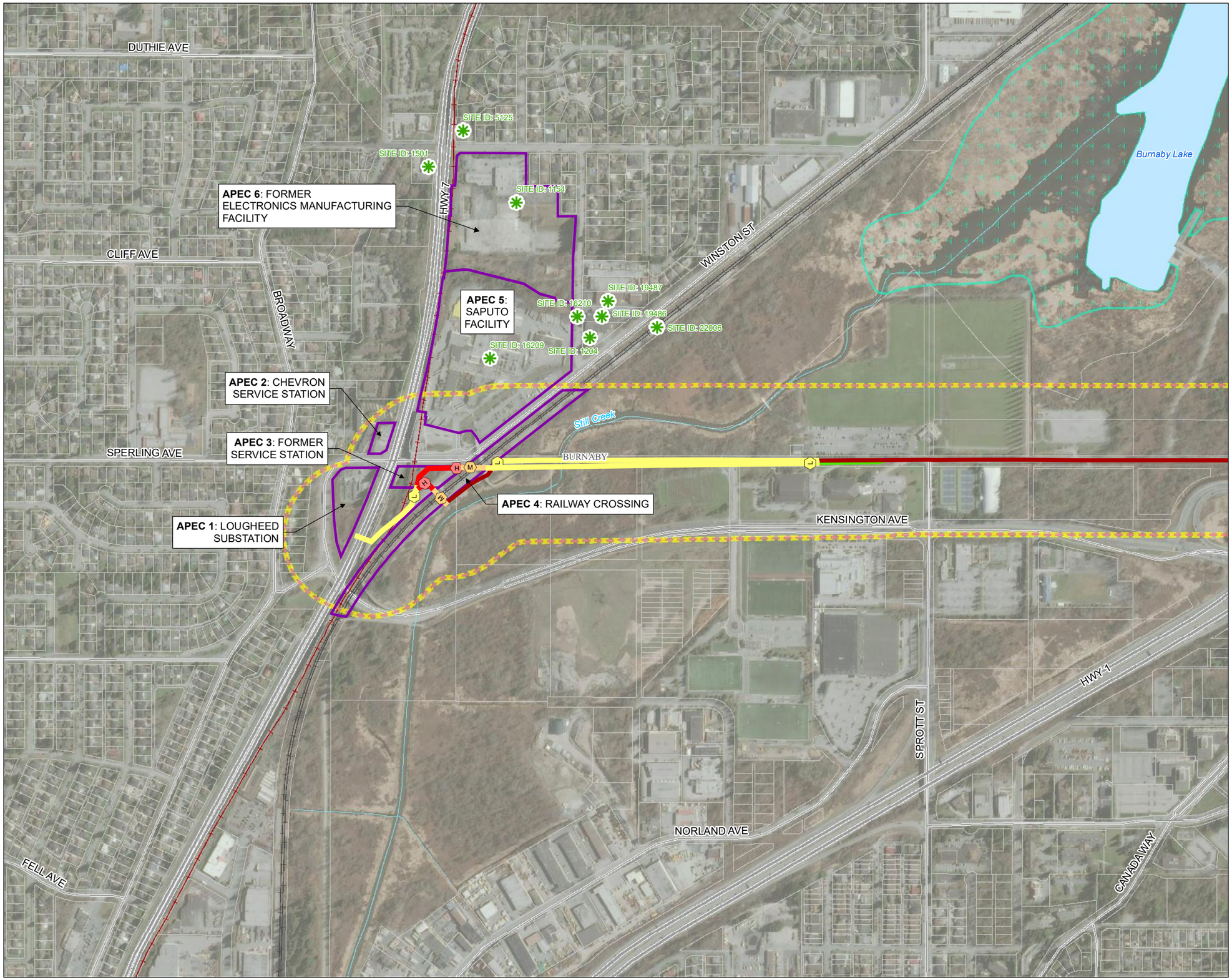

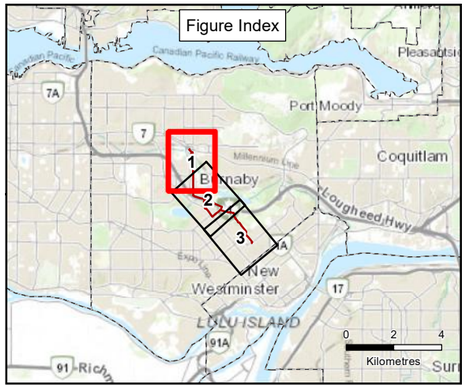

Legend

- BC ENV Site Registry Listing
- Section 1 - Aerial
- Section 1 - HDD
- High Risk of Contamination
- Medium Risk of Contamination
- Low Risk of Contamination
- Areas of Potential Environmental Concern (APEC)
- Railway
- Skytrain
- Sperling-McCarthy 150 m Buffer
- Sperling-Nursery 150 m Buffer
- Administrative Boundary
- Property Line
- River or Creek
- Waterbody
- Wetland

Notes

1. All mapped features are approximate and should be used for discussion purposes only.
2. This map is not intended to be a "stand-alone" document, but a visual aid of the information contained within the referenced Report. It is intended to be used in conjunction with the scope of services and limitations described therein.

Sources

- Contains information licensed under the Open Government Licence - British Columbia
- Aerial Image: ESRI World Imagery
- Inset Basemap: ESRI World Topographic Map

N

1:7,500

0 100 200 300 400
Metres

NAD 1983 UTM Zone 10N

Page Size: 11" x 17"

104575-01	Production Date: Dec 2, 2020	Figure 1

Hemmera
An Ausenco Company

FortisBC Energy Inc.

Path: S:\Geomatics\Projects\104575\01\mxd\Sperling_McCarthy_Nursery_Route\Fig3_104575_01_SMN_APEC_201202.mxd

Pattullo Gas Main Replacement
Sperling-McCarthy and Sperling-Nursery Routes
Burnaby, BC

Areas of Potential Environmental Concern

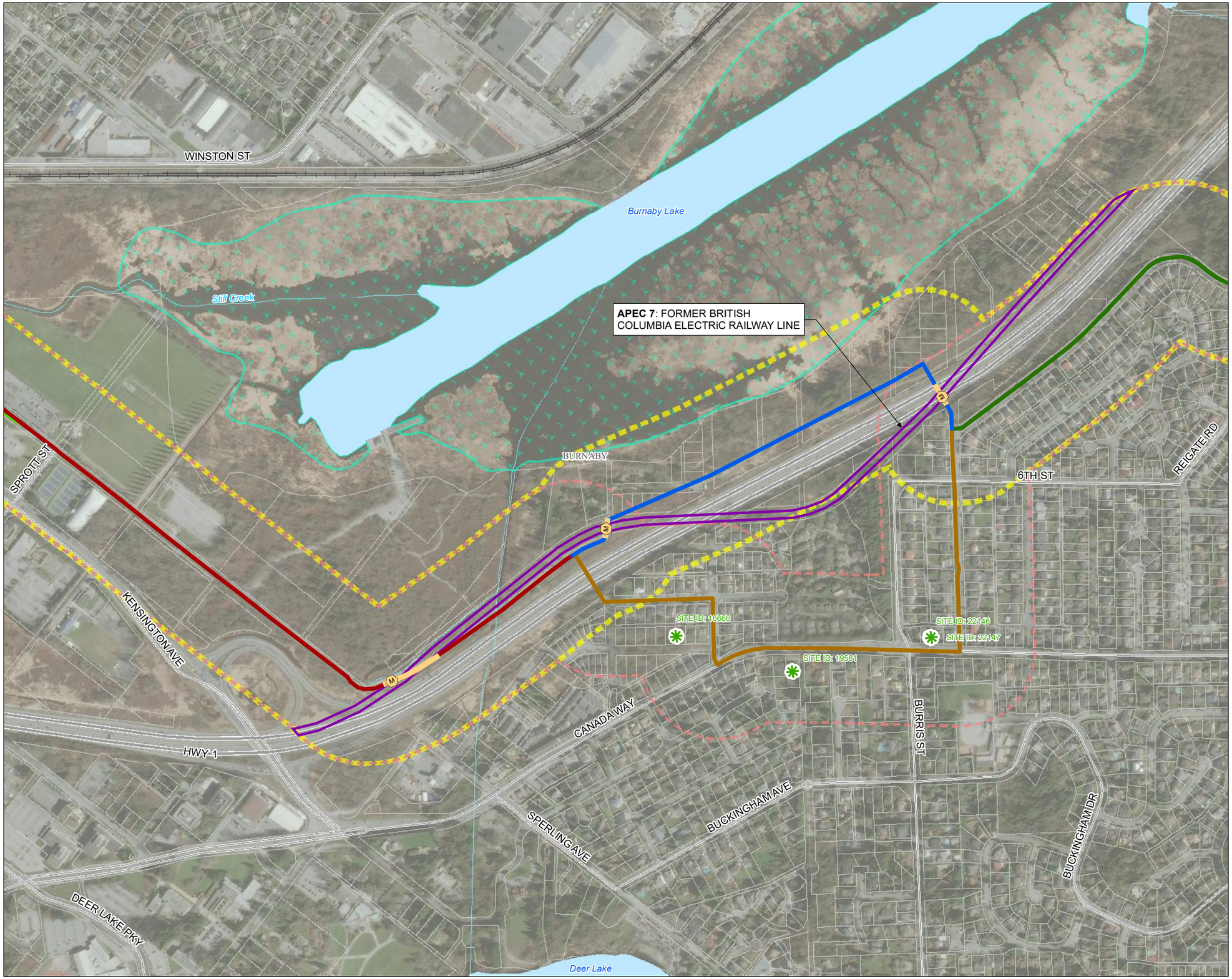

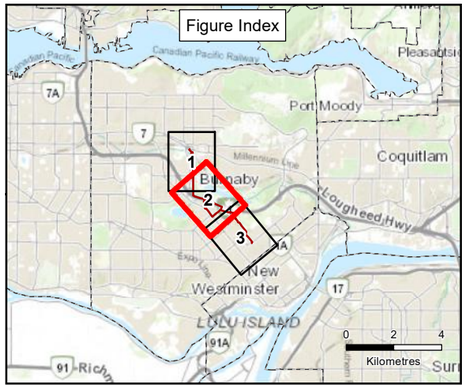

Legend

- BC ENV Site Registry Listing
- Section 1 - Aerial
- Section 1 - HDD
- Section 2a
- Section 2b
- Section 3
- Medium Risk of Contamination
- Areas of Potential Environmental Concern (APEC)
- Railway
- Sperling-McCarthy 150 m Buffer
- Sperling-Nursery 150 m Buffer
- Administrative Boundary
- Property Line
- River or Creek
- Waterbody
- Wetland

Notes

1. All mapped features are approximate and should be used for discussion purposes only.
2. This map is not intended to be a "stand-alone" document, but a visual aid of the information contained within the referenced Report. It is intended to be used in conjunction with the scope of services and limitations described therein.

Sources

- Contains information licensed under the Open Government Licence - British Columbia
- Aerial Image: ESRI World Imagery
- Inset Basemap: ESRI World Topographic Map

1:7,500

0 100 200 300 400
Metres

NAD 1983 UTM Zone 10N

Page Size: 11" x 17"

104575-01	Production Date: Dec 2, 2020	Figure 2

Hemmera
An Ausenco Company

FortisBC Energy Inc.

Path: S:\Geomatics\Projects\104575\01\mxd\Sperling_McCarthy_Nursery_Routes\Fig2__104575_01_SMN_APEC_20120203.mxd

Pattullo Gas Main Replacement
Sperling-McCarthy and Sperling-Nursery Routes
Burnaby, BC

Areas of Potential Environmental Concern

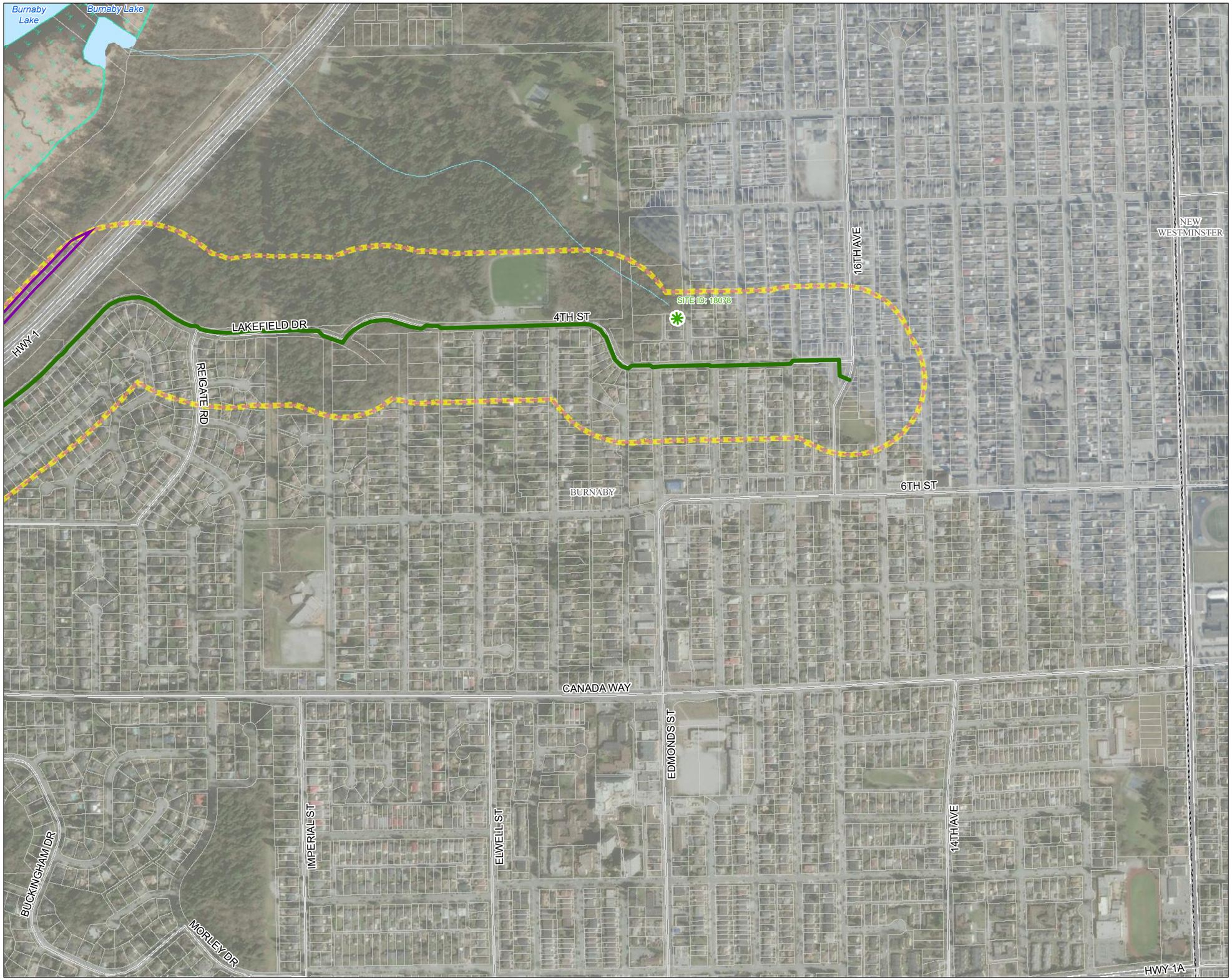

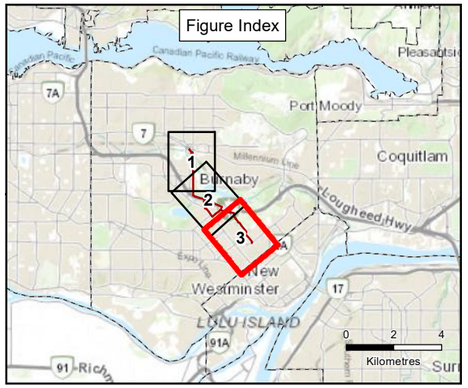

Legend

- BC ENV Site Registry Listing
- Section 3
- Areas of Potential Environmental Concern (APEC)
- Sperling-McCarthy 150 m Buffer
- Sperling-Nursery 150 m Buffer
- Administrative Boundary
- Property Line
- River or Creek
- Waterbody
- Wetland

Notes

1. All mapped features are approximate and should be used for discussion purposes only.
2. This map is not intended to be a "stand-alone" document, but a visual aid of the information contained within the referenced Report. It is intended to be used in conjunction with the scope of services and limitations described therein.

Sources

- Contains information licensed under the Open Government Licence - British Columbia
- Aerial Image: ESRI World Imagery
- Inset Basemap: ESRI World Topographic Map

N

1:7,500

0 100 200 300 400
Metres

NAD 1983 UTM Zone 10N

Page Size: 11" x 17"

104575-01	Production Date: Dec 2, 2020	Figure 3

Hemmera
An Ausenco Company

FortisBC Energy Inc.

Path: S:\Cartographic\Projects\104575\01\mxd\Sperling_McCarthy_Nursery_Route\Fig3_104575_01_SMN_APEC_201202.mxd

APPENDIX C
Ecological Receptor Figures

Pattullo Gas Main Replacement
Sperling-McCarthy and Sperling-Nursery Routes
Burnaby, BC

Ecological Considerations

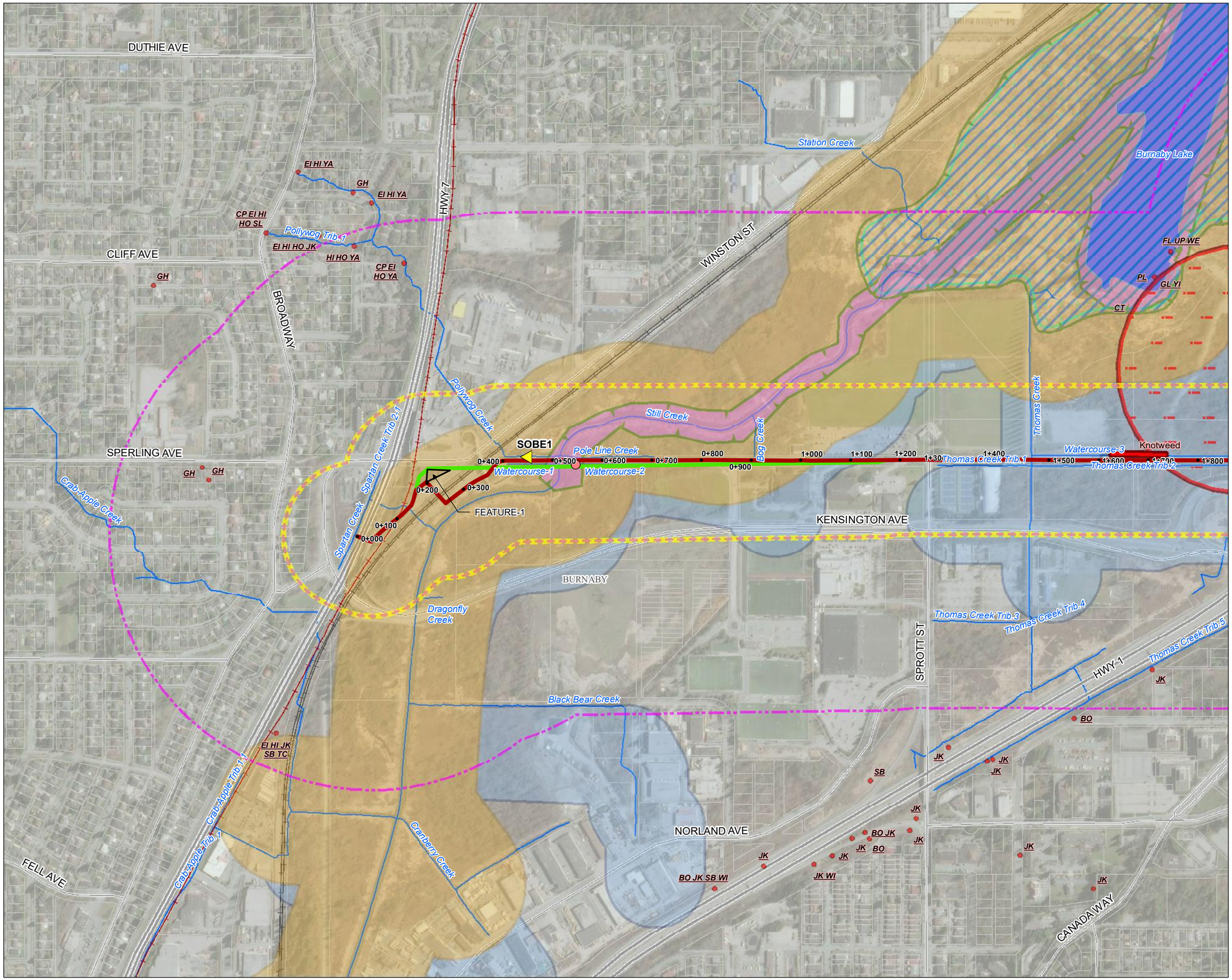

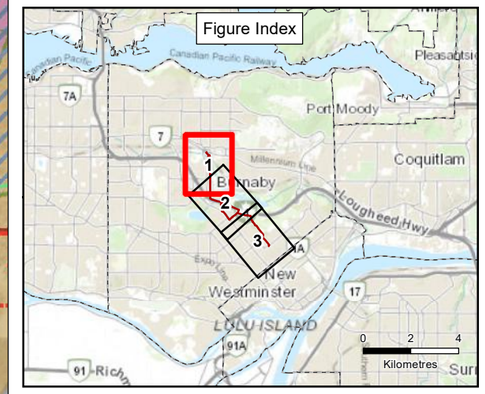

Legend

- Section 1 - Aerial
- Section 1 - HDD
- Sperling-McCarthy 150 m Buffer
- Sperling-Nursery 150 m Buffer
- Wildlife Study Area
- Railway
- Skytrain
- Administrative Boundary
- Property Line
- Open Channel Watercourse
- Waterbody
- Wetland
- eDNA Sample Location
- Invasive Plant Site (observed)
- Invasive Plant Site (provincial)
- Invasive Plant Site (provincial)

CDC Public Occurence

- Blue Dasher (1996)
- Painted Turtle - Pacific Coast Population (2019)

SARA Critical Habitat

- Pacific Water Shrew
- Western Painted Turtle Pacific Coast Population

Notes

1. All mapped features are approximate and should be used for discussion purposes only.
2. This map is not intended to be a "stand-alone" document, but a visual aid of the information contained within the referenced Report. It is intended to be used in conjunction with the scope of services and limitations described therein.

Sources

- Contains information licensed under the Open Government Licence - British Columbia
- Aerial Image: ESRI World Imagery
- Inset Basemap: ESRI World Topographic Map

N

1:7,500

0 100 200 300 400
Metres

NAD 1983 UTM Zone 10N

Page Size: 11" x 17"

104575-01	Production Date: Dec 2, 2020	Figure 1

Hemmera
An Ausenco Company

FortisBC Energy Inc.

Path: S:\Geomatics\Projects\104575\01\mxd\Sperling_McCarthy_Nursery_Routes\Fig4__104575_01_SMN_Ecological_20120202.mxd

Pattullo Gas Main Replacement
Sperling-McCarthy and Sperling-Nursery Routes
Burnaby, BC

Ecological Considerations

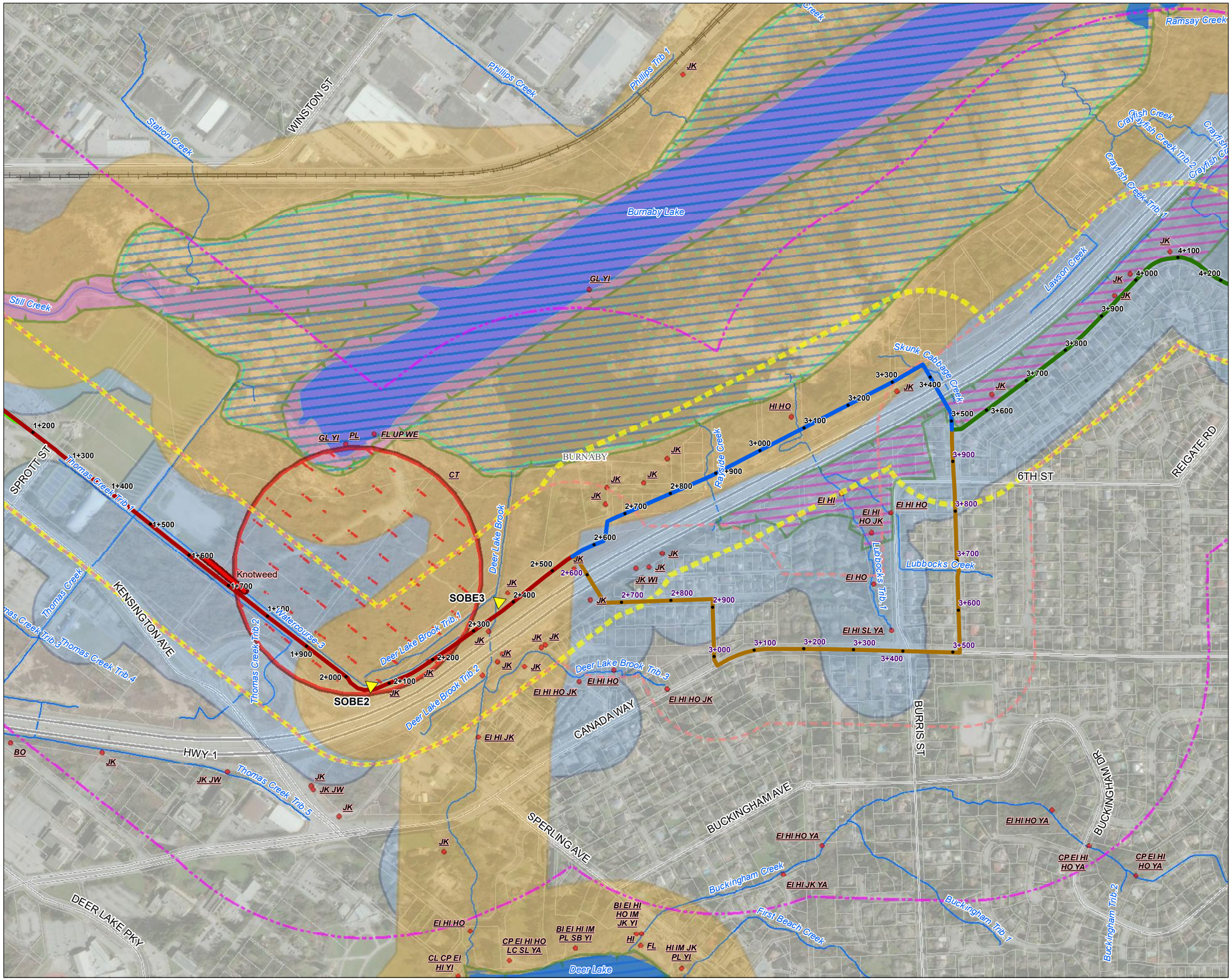

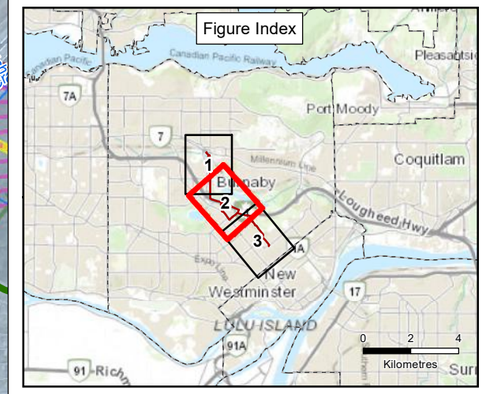

Legend

- Section 1 - Aerial
- Section 1 - HDD
- Section 2a
- Section 2b
- Section 3
- Sperling-McCarthy 150 m Buffer
- Sperling-Nursery 150 m Buffer
- Wildlife Study Area
- Railway
- Administrative Boundary
- Property Line
- Open Channel Watercourse
- Waterbody
- Wetland
- eDNA Sample Location
- Invasive Plant Site (provincial)
- Invasive Plant Site (provincial)

CDC Public Occurence

- Blue Dasher (1996)
- Painted Turtle - Pacific Coast Population (2019)
- Pacific Water Shrew (2010)

SARA Critical Habitat

- Pacific Water Shrew
- Western Painted Turtle Pacific Coast Population

Notes

1. All mapped features are approximate and should be used for discussion purposes only.
2. This map is not intended to be a "stand-alone" document, but a visual aid of the information contained within the referenced Report. It is intended to be used in conjunction with the scope of services and limitations described therein.

Sources

- Contains information licensed under the Open Government Licence - British Columbia
- Aerial Image: ESRI World Imagery
- Inset Basemap: ESRI World Topographic Map

N

1:7,500

0 100 200 300 400
Metres

NAD 1983 UTM Zone 10N

Page Size: 11" x 17"

104575-01	Production Date: Dec 2, 2020	Figure 2

Hemmera
An Ausenco Company

FortisBC Energy Inc.

Path: S:\Geomatics\Projects\104575\01mxd\Sperling_McCarthy_Nursery_Route\Fig4_104575_01_SMN_Ecological_201202.mxd

Pattullo Gas Main Replacement
Sperling-McCarthy and Sperling-Nursery Routes
Burnaby, BC

Ecological Considerations

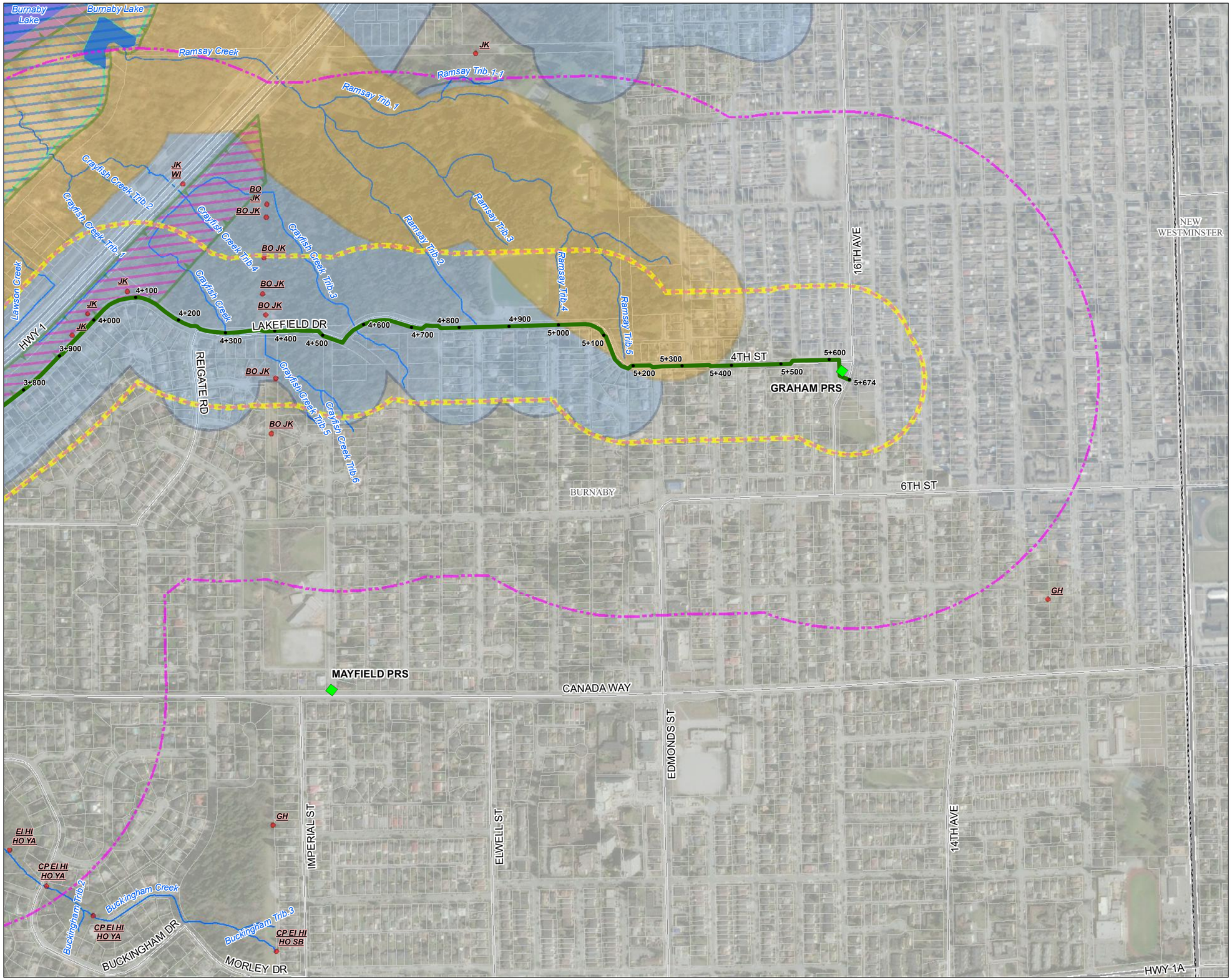

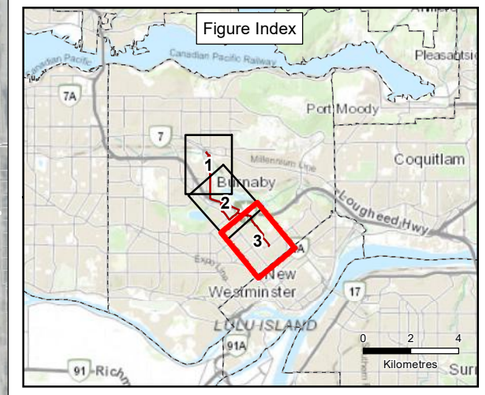

Legend

- Pressure Reduction Station (PRS)
- Section 3
- Sperling-McCarthy 150 m Buffer
- Sperling-Nursery 150 m Buffer
- Wildlife Study Area
- Administrative Boundary
- Property Line
- Open Channel Watercourse
- Waterbody
- Wetland
- Invasive Plant Site (provincial)
- Invasive Plant Site (provincial)

CDC Public Occurence

- Blue Dasher (1996)
- Painted Turtle - Pacific Coast Population (2019)
- Pacific Water Shrew (2010)

SARA Critical Habitat

- Pacific Water Shrew
- Western Painted Turtle Pacific Coast Population

Notes

1. All mapped features are approximate and should be used for discussion purposes only.
2. This map is not intended to be a "stand-alone" document, but a visual aid of the information contained within the referenced Report. It is intended to be used in conjunction with the scope of services and limitations described therein.

Sources

- Contains information licensed under the Open Government Licence - British Columbia
- Aerial Image: ESRI World Imagery
- Inset Basemap: ESRI World Topographic Map

N

1:7,500

0 100 200 300 400
Metres

NAD 1983 UTM Zone 10N

Page Size: 11" x 17"

104575-01	Production Date: Dec 2, 2020	Figure 3

Hemmera
An Ausenco Company

FortisBC Energy Inc.

Path: S:\Geomatics\Projects\104575\01\mxd\Sperling_McCarthy_Nursery_Routes\Fig4__104575_01_SMN_Ecological_201202.mxd

APPENDIX D

At-risk Vegetation and Ecological Communities

Appendix D At-risk Vegetation and Ecological Communities with Potential to Occur in the General Study Areas

English Name	Scientific Name	SARA	COSEWIC	BC List	OGC High Priority List	Potential to Occur in GSA
Ecological Communities						
Sitka spruce / salmonberry Dry	*Picea sitchensis* / *Rubus spectabilis* Dry	-	-	Red	Yes	L
Black cottonwood / Sitka willow	*Populus trichocarpa* / *Salix sitchensis*	-	-	Blue	Yes	L
Common cattail Marsh	*Typha latifolia* Marsh	-	-	Blue	Yes	M/H
Black cottonwood - red alder / salmonberry	*Populus trichocarpa - Alnus rubra* / *Rubus spectabilis*	-	-	Blue	Yes	L
Douglas-fir - western hemlock / salal Dry Maritime	*Pseudotsuga menziesii - Tsuga heterophylla* / *Gaultheria shallon* Dry Maritime	-	-	Red	Yes	L
Douglas-fir / sword fern	*Pseudotsuga menziesii* / *Polystichum munitum*	-	-	Red	Yes	L
Western hemlock - Douglas-fir / Oregon beaked-moss	*Tsuga heterophylla - Pseudotsuga menziesii* / *Eurhynchium oreganum*	-	-	Red	Yes	L
Western hemlock / flat-moss	*Tsuga heterophylla* / *Buckiella undulata*	-	-	Blue	Yes	L
Western redcedar / sword fern Dry Maritime	*Thuja plicata* / *Polystichum munitum* Dry Maritime	-	-	Red	Yes	L
Western redcedar / sword fern Very Dry Maritime	*Thuja plicata* / *Polystichum munitum* Very Dry Maritime	-	-	Blue	Yes	L
Western hemlock - western redcedar / deer fern	*Tsuga heterophylla - Thuja plicata* / *Struthiopteris spicant*	-	-	Red	Yes	L
Western redcedar / black twinberry	*Thuja plicata* / *Lonicera involucrata*	-	-	Red	Yes	L
Western redcedar / salmonberry	*Thuja plicata* / *Rubus spectabilis*	-	-	Red	Yes	L
Western redcedar / three-leaved foamflower Dry Maritime	*Thuja plicata* / *Tiarella trifoliata* Dry Maritime	-	-	Blue	Yes	L
Western redcedar - Sitka spruce / skunk cabbage	*Thuja plicata - Picea sitchensis* / *Lysichiton americanus*	-	-	Blue	Yes	L
Western redcedar / slough sedge	*Thuja plicata* / *Carex obnupta*	-	-	Red	Yes	L
Western redcedar / sword fern - skunk cabbage	*Thuja plicata* / *Polystichum munitum - Lysichiton americanus*	-	-	Blue	No	L
Hard-stemmed bulrush Deep Marsh	*Schoenoplectus acutus* Deep Marsh	-	-	Blue	No	L
Sitka sedge - Pacific water-parsley	*Carex sitchensis - Oenanthe sarmentosa*	-	-	Blue	No	L
Common spike-rush Herbaceous Vegetation	*Eleocharis palustris* Herbaceous Vegetation	-	-	Blue	No	L
Sitka willow - Pacific willow / skunk cabbage	*Salix sitchensis - Salix lasiandra* var. *lasiandra* / *Lysichiton americanus*	-	-	Red	No	L
Trembling aspen / Pacific crab apple / slough sedge	*Populus tremuloides* / *Malus fusca* / *Carex obnupta*	-	-	Red	Yes	L
Vegetation						
Nonvascular Plants						
-	*Alsia californica*	-	-	Blue	No	L
-	*Andreaea mutabilis*	-	-	Red	No	L
-	*Barbula amplexifolia*	-	-	Red	No	L
-	*Bryum gemmiparum*	-	-	Blue	No	L
-	*Callicladium haldanianum*	-	-	Blue	No	L

English Name	Scientific Name	SARA	COSEWIC	BC List	OGC High Priority List	Potential to Occur in GSA
-	*Campylopus sinensis*	-	-	Red	No	L
-	*Diphyscium foliosum*	-	-	Blue	No	L
-	*Discelium nudum*	-	-	Red	No	L
-	*Ditrichum schimperi*	-	-	Blue	No	L
-	*Fissidens fontanus*	-	-	Red	No	L
-	*Fissidens ventricosus*	-	-	Blue	No	L
-	*Hageniella micans*	-	-	Blue	No	L
-	*Hygroamblystegium fluviatile*	-	-	Blue	No	L
-	*Myurella sibirica*	-	-	Red	No	L
-	*Oedipodium griffithianum*	-	-	Red	No	L
-	*Orthotrichum rivulare*	-	-	Blue	No	L
-	*Physcomitrium immersum*	-	-	Red	No	L
-	*Platyhypnidium riparioides*	-	-	Blue	No	L
-	*Pohlia columbica*	-	-	Blue	No	L
-	*Pohlia pacifica*	-	-	Red	No	L
-	*Rosulabryum erythroloma*	-	-	Blue	No	L
-	*Sphagnum aongstroemii*	-	-	Blue	No	L
-	*Sphagnum junghuhnianum* var. *pseudomolle*	-	-	Red	No	L
-	*Tortula bolanderi*	-	-	Red	No	L
-	*Ulota drummondii*	-	-	Blue	No	L
Vascular Plants						
Roell's brotherella	*Brotherella roellii*	Endangered (Jun 2018)	Endangered (Nov 2010)	Red	Yes	L/M
Poor pocket moss	*Fissidens pauperculus*	Endangered (Jun 2003)	Endangered (May 2011)	Red	Yes	L
Chamisso's montia	*Montia chamissoi*	-	-	Blue	No	L
Phantom orchid	*Cephalanthera austiniae*	Threatened (Jun 2003)	Endangered (Nov 2014)	Red	Yes	L
Henderson's checker-mallow	*Sidalcea hendersonii*	-	-	Blue	Yes	L
Howell's violet	*Viola howellii*	-	-	Red	Yes	L
Redwood sorrel	*Oxalis oregana*	-	-	Blue	No	L
Tall bugbane	*Actaea elata* var. *elata*	Endangered (Jun 2003)	Endangered (May 2018)	Red	Yes	L
Vancouver Island beggarticks	*Bidens amplissima*	Special Concern (Jun 2003)	Special Concern (Nov 2001)	Blue	Yes	L/M

APPENDIX E

At-risk Wildlife and Species Afforded Legal Protection

Appendix E At-risk Wildlife Species with Potential to Occur in the Wildlife Study Area

English Name	Scientific Name	SARA	COSEWIC	BC List	OGC High Priority Wildlife List	BC Wildlife Act	Potential to Occur in WSA
Invertebrates							
Arachnids							
Georgia Basin bog spider	*Gnaphosa snohomish*	1-SC (Feb 2018)	SC (Nov 2012)	Red	No	No	L
-	*Eremobates scaber*	-	-	Red	No	No	L
-	*Hemerotrecha* sp. 1	-	-	Red	No	No	L
Gastropods							
Broadwhorl tightcoil	*Pristiloma johnsoni*	-	-	Blue	Yes	No	L
Dusky fossaria	*Galba dalli*	-	-	Blue	No	No	L
Oregon forestsnail	*Allogona townsendiana*	-	-	Red	Yes	No	L
Vancouver fossaria	*Galba vancouverensis*	1-E (Jan 2005)	E (Apr 2013)	Red	No	No	L
Western thorn	*Carychium occidentale*	-	-	Blue	No	No	L
Widelip pondsnail	*Stagnicola traski*	-	-	Blue	No	No	L
Wrinkled marshsnail	*Stagnicola caperata*	-	-	Blue	No	No	L
Insects							
Autumn meadowhawk	*Sympetrum vicinum*	-	-	Blue	No	No	M
Blue dasher	*Pachydiplax longipennis*	-	-	Blue	No	No	L/M
Clodius parnassian, *claudianus* subspecies	*Parnassius clodius claudianus*	-	-	Blue	No	No	L
Johnson's hairstreak	*Callophrys johnsoni*	-	-	Red	Yes	No	L
Silver-spotted skipper, *californicus* subspecies	*Epargyreus clarus californicus*	-	-	Red	No	No	L
Sinuous snaketail	*Ophiogomphus occidentis*	-	-	Blue	No	No	L
Western bumble bee	*Bombus occidentalis*	-	T (May 2014)	Blue	No	No	M
Vertebrates							
Amphibians							
Northern red-legged frog	*Rana aurora*	1-SC (Jan 2005)	SC (May 2015)	Blue	Yes	No	H
Western toad	*Anaxyrus boreas*	1-SC (Jun 2018)	SC (Nov 2012)	Yellow	No	No	M
Reptiles							
Northern rubber boa	*Charina bottae*	1-SC (Jan 2005)	SC (Apr 2016)	Yellow	No	No	L
Turtles							
Painted turtle - Pacific Coast population	*Chrysemys picta pop. 1*	1-E (Dec 2007)	T (Nov 2016)	Red	Yes	No	M
Birds							
American bittern	*Botaurus lentiginosus*	-	-	Blue	Yes	No	M
American white pelican	*Pelecanus erythrorhynchos*	-	NAR (May 1987)	Red	Yes	Yes	L

English Name	Scientific Name	SARA	COSEWIC	BC List	OGC High Priority Wildlife List	BC Wildlife Act	Potential to Occur in WSA
Bald eagle	*Haliaeetus leucocephalus*		NAR (May 1984)	Yellow	No	Yes	H
Band-tailed pigeon	*Patagioenas fasciata*	SC (Feb 2011)	SC (Nov 2008)	Blue	Yes	No	H
Barn swallow	*Hirundo rustica*	T (Nov 2017)	T (May 2011)	Blue	No	No	H
Black swift	*Cypseloides niger*	E (May 2019)	E (May 2015)	Blue	No	No	H
California gull	*Larus californicus*	-	-	Blue	No	No	M
Canada goose, *occidentalis* subspecies	*Branta canadensis occidentalis*	-	-	Red	Yes	No	L
Common nighthawk	*Chordeiles minor*	T (Feb 2010)	SC (May 2018)	Yellow	No	No	M
Evening grosbeak	*Coccothraustes vespertinus*	SC (May 2019)	SC (Nov 2016)	Yellow	No	No	M
Golden eagle	*Aquila chrysaetos*	-	NAR (May 1996)	Yellow	No	Yes	L
Great blue heron, *fannini* subspecies	*Ardea herodias fannini*	SC (Feb 2010)	SC Mar 2008)	Blue	Yes	Yes	H
Green heron	*Butorides virescens*	-	-	Blue	No	Yes	M
Lewis's woodpecker	*Melanerpes lewis*	T (Jun 2012)	T (Apr 2010)	Blue	Yes	No	L
Northern goshawk, *laingi* subspecies	*Accipiter gentilis laingi*	T (Jun 2003)	T (Apr 2013)	Red	Yes	No	M
Olive-sided flycatcher	*Contopus cooperi*	T (Feb 2010)	SC (May 2018)	Blue	No	No	H
Osprey	*Pandion haliaetus*	-	-	Yellow	No	Yes	H
Peregrine falcon, *anatum* subspecies	*Falco peregrinus anatum*	SC (Jun 2012)	NAR (Dec 2017)	Red	Yes	Yes	H
Purple martin	*Progne subis*	-	-	Blue	No	No	H
Rough-legged hawk	*Buteo lagopus*	-	NAR (May 1995)	Blue	Yes	No	L
Rusty blackbird	*Euphagus carolinus*	SC (Mar 2009)	SC (Apr 2017)	Blue	Yes	No	L/M
Sage thrasher	*Oreoscoptes montanus*	E (Jun 2003)	E (Nov 2010)	Red	Yes	No	L
Short-billed dowitcher	*Limnodromus griseus*	-	-	Blue	No	No	L/M
Short-eared owl	*Asio flammeus*	SC (Jul 2012)	SC (Mar 2018)	Blue	Yes	No	L
Western screech-owl, *kennicottii* subspecies	*Megascops kennicottii kennicottii*	T (Jan 2005)	T (May 2012)	Blue	Yes	No	L
Mammals							
Little brown myotis	*Myotis lucifugus*	1-E (Dec 2014)	E (Nov 2013)	Yellow	No	No	H
Long-tailed weasel, *altifrontalis* subspecies	*Mustela frenata altifrontalis*	-	-	Red	No	No	L
Pacific water shrew	*Sorex bendirii*	1-E (Jun 2003)	E (Apr 2016)	Red	Yes	No	M
Snowshoe hare, *washingtonii* subspecies	*Lepus americanus washingtonii*	-	-	Red	No	No	H
Southern red-backed vole, *occidentalis* subspecies	*Myodes gapperi occidentalis*	-	-	Red	No	No	L
Townsend's big-eared bat	*Corynorhinus townsendii*	-	-	Blue	No	No	L
Trowbridge's shrew	*Sorex trowbridgii*	-	-	Blue	No	No	L

APPENDIX F
Photo Log

Photo 1. Still Creek looking downstream from Segment 1 crossing (November 17, 2020).

Photo 2. Still Creek looking upstream from Segment 1 crossing (November 17, 2020).

Photo 3. Looking east towards upstream extent of Deer Lake Brook Tributary 1 (November 17, 2020).

Photo 4. Characteristic riparian vegetation along Deer Lake Brook Tributary 1 (November 17, 2020).

Photo 5. Deer Lake Brook looking upstream towards Glencarin Drive concrete box culvert (November 18, 2020).

Photo 6. Deer Lake Brook looking downstream towards left bank (November 18, 2020).

Photo 7. Looking northeast at Burnaby Lake and wetland areas; southside trail photo right (November 18, 2020).

Photo 8. Looking north at Burnaby Lake and wetland areas (November 18, 2020).

Photo 9. Ramsay Tributary 5 looking downstream (November 18, 2020).	Photo 10. Ramsay Tributary 5 looking upstream (November 18, 2020).

Appendix H-2

DECOMMISSIONING
ENVIRONMENTAL OVERVIEW ASSESSMENT REPORT

PATTULLO GAS MAIN REPLACEMENT PROJECT: DECOMISSIONING OF EXISTING GAS MAIN INFRASTRUCTURE

ENVIRONMENTAL OVERVIEW ASSESSMENT
P-00758-ENV-REP-0003

Version *0.2*

August 14, 2020

VERSION HISTORY

Version #	Implemented By	Revision Date	Approved By	Approval Date	Comment
0.1	Geoff Bell	July 31, 2020	Stacie Kalyn	July 31, 2020	Draft EOA for review and comment.
0.2	Geoff Bell	August 14, 2020	Stacie Kalyn	August 14, 2020	Final EOA for regulatory review.

FORTISBC ENERGY INC.

Pattullo Gas Main Replacement Project: Decommissioning of Existing Gas Main Infrastructure

Environmental Overview Assessment

August 2020 – 18-8991

Commercial Confidentiality Statement

This document contains trade secrets or scientific, technical, commercial, financial and labour or employee relations information which is considered to be confidential to Dillon Consulting Limited ("Dillon"). Dillon does not consent to the disclosure of this information to any third party or person not in your employ. Additionally, you should not disclose such confidential information to anyone in your organization except on a "need-to-know" basis and after such individual has agreed to maintain the confidentiality of the information and with the understanding that you remain responsible for the maintenance of such confidentiality by people within your organization. If the head or any other party within any government institution intends to disclose this information, or any part thereof, then Dillon requires that it first be notified of that intention. Such notice should be addressed to: *Dillon Consulting Limited, 235 Yorkland Boulevard, Suite 800, Toronto, Ontario M2J 4Y8, Attention: President.*

Table of Contents

Executive Summary

1.0 Project Overview 1

1.1 Background 1
1.2 Project Scope and Study Area 2
1.3 Study Methodology 5
1.3.1 Land Use 6
1.3.2 Surficial Geology 6
1.3.3 Contaminated Sites 6
1.3.4 Natural Environment 8
1.3.5 Species at Risk 9
1.3.6 Heritage and Archaeological Resources 10

2.0 Environmental Overview Assessment 11

2.1 Current Land Use 11
2.2 Surficial Geology 11
2.3 Contaminated Sites 12
2.3.1 City of Surrey 12
2.3.2 New Westminster 21
2.4 Aquatic Resources 27
2.4.1 Watercourses within the City of Surrey 27
2.4.2 Fraser River 32
2.4.3 Watercourses within the City of New Westminster 35
2.5 Terrestrial Resources 35
2.5.1 Wildlife Habitat 36
2.6 Species at Risk 37

3.0 Regulatory Overview 41

3.1 Federal Legislation Applicable to the Project 41

3.1.1 Modernized Fisheries Act 41

3.1.2 *Migratory Birds Convention Act* 42

3.1.3 *Canada Marine Act* 42

3.1.4 *Canadian Navigable Waters Act* 42

3.1.5 *Species at Risk Act* 43

3.2 Provincial Legislation Applicable to the Project 44

3.2.1 BC *Environmental Management Act* 44

3.2.2 *Water Sustainability Act* 45

3.2.3 BC *Wildlife Act* 45

3.3 Municipal Bylaws Applicable to the Project 46

3.3.1 City of Surrey - Surrey Tree Protection Bylaw, 2006 No. 16100 46

3.3.2 City of Surrey – Surrey Stormwater Drainage Regulation and Charges By-Law, 2008, No 16610 46

3.3.3 City of Surrey – Surrey Soil Removal and Depositing Regulation By-Law, 1979, No.5880 46

3.3.4 City of Surrey Erosion and Sediment Control By-Law, 2006, No. 16138 46

3.3.5 Corporation of the City of New Westminster Sewerage and Drainage Regulation Bylaw No. 7746, 2015 47

3.3.6 Corporation of the City of New Westminster Soil Deposit Regulation Bylaw No. 6263, 1995 47

3.3.7 Corporation of the City of New Westminster Tree Protection and Regulation Bylaw No. 7799, 2016 47

4.0 **Environmental Risks, Effects and Proposed Mitigation Measures** **48**

4.1 Project Interaction with the Environment 48

4.2 Project Risk Assessment 50

4.2.1 Contaminated Sites 50

4.2.2 Water Quality and Quantity Management 51

4.2.3 Fish and Wildlife Protection 52

4.3 Anticipated Environmental Effects and Recommended BMPs 53

4.3.1 Site Access 53

4.3.2 Solid Waste Management 54
4.3.3 Soil Management 55
4.3.4 Fuel, Oil and Coolant Handling and Storage 57
4.3.5 Water Management 58
4.3.6 Erosion and Sediment Control 59
4.3.7 Fish and Fish Habitat 60
4.3.8 Wildlife and Rare Species Management 60
4.3.9 Noise Management 60
4.3.10 Air Quality 61

5.0 **Conclusion** **62**

References

Figures

Figure 1: Project Area 4
Figure 2: Areas of Potential Environmental Concern 23
Figure 3: City of Surrey Watercourses within the Project Area 29
Figure 4: Species at Risk Occurrences within the Project Area 38

Tables

Table 1: Overview of Demolition Site and Excavation Areas within the Project Area 2
Table 2: Records and Resources Searched and Analyzed 5
Table 3: City of Surrey Watercourse Classifications (City of Surrey, 2020). 8
Table 4: Summary of Aerial Photograph Review – Surrey 12
Table 5: Sites identified from the Site Registry Records – Surrey 15
Table 6: Records Identified from ERIS report – Surrey Excavation Sites 19
Table 7: Potential Contaminants of Concern Identified at Surrey Excavation Sites 20
Table 8: Sites identified from the Site Registry Records – New Westminster 24
Table 9: Potential Contaminants of Concern Identified at New Westminster Excavation Sites 26

Table 10: Fish Species in the Fraser River 34
Table 11: Species at Risk of Special Status and their Potential within the Project Area. 39
Table 12: Project Environmental Interaction Matrix. 49
Table 13: Potential Contaminants of Concern identified for each Proposed Excavation 51

Appendices

A Site Photographs
B ERIS Database Report

Executive Summary

FortisBC Energy Inc. (FortisBC) has existing infrastructure that utilizes the Pattullo Bridge to cross the Fraser River between the City of Surrey (Surrey) and the City of New Westminster (New Westminster). The existing Distribution Pressure (DP) piping system conveys gas from its Pattullo Gate Facility (10943 Scott Road) in Surrey on the south side of the Fraser River, flowing northward into New Westminster along McBride Boulevard. The current engineering standards for the Ministry of Transportation and Infrastructure's (MoTI) Pattullo Bridge replacement project preclude the inclusion of a gas main on the new bridge substructure. Accordingly, FortisBC is not currently exploring options to replace the infrastructure at this crossing, and will instead re-route the gas main to avoid the Fraser River crossing. As a result, the existing infrastructure will undergo either abandonment or demolition. The abandonment work will require a total of eight (8) excavations to access the underground infrastructure: five (5) areas in Surrey and three (3) areas in New Westminster, in addition to the demolition of the Pattullo Gate Station, hereafter referred to as the Project Area.

Dillon Consulting (Dillon) was retained by FortisBC to complete this Environmental Overview Assessment (EOA) to characterize the biophysical attributes within and immediately adjacent to the project footprint. This biophysical assessment included a desktop review of available literature as well as an environmental site assessment to characterize fish and fish habitat, vegetation, wildlife, and known (existing, historic, and potential) contaminated sites around the Project Area. This EOA was prepared in support of FortisBC's Certificate of Public Convenience and Necessity (CPCN) submission through the British Columbia Utilities Commission (BCUC).

The objectives of this high-level environmental and land use assessment was to determine:

1. The environmental or land use resources and/or environmental constraints that are currently present within or adjacent to the Project Area.
2. Environmental or land use risks posed by the project.
3. Mitigation measures to be considered for environmental protection at the construction phase of the project.

The part of Surrey where excavations are planned has a long history of industrial activity and the excavations are adjacent to rail or road corridors. The New Westminster portion of the project also has a long history of industrial activity along the waterfront, and institutional use near one of the excavations. Based on the information reviewed, there is a risk of encountering soil or groundwater at each of the proposed excavation locations that exceeds applicable standards. As such, construction planning should account for the possibility that excavated soils can't be reused as backfill, and include provisions for soil characterization, either in advance of or integrated with construction. If contaminated soils and/or groundwater require removal from the site, they should be transported to an approved disposal facility and must comply with all applicable rules and regulations.

Note that even if a site is identified as not contaminated, that refers to the site in its current context, with the potential receptors and exposure pathways that exist at that site. The classification of soil or groundwater as contaminated or not contaminated is specific to a property. If soil is moved to a different property, that other property may have different land uses, environmental receptors and environmental conditions that would result in different standards applying at the receiving site. If surplus soil is to be moved to another site, or groundwater discharged to surface, the soil and/or groundwater would have to be characterized in the context of the receiving site.

There are approximately 10 drainage channels and watercourses present both within and immediately adjacent to the proposed excavation areas and demolition site; all of the watercourses are located within the City of Surrey and discharge to the Fraser River. The Fraser River, a critically important waterway and migration corridor for many fish species, is located mid-project area and is within 100 meters (m) of two proposed excavation areas in New Westminster. There are no mapped watercourses or drainages in the City of New Westminster within 100 m of an excavation area. Only one watercourse adjacent to the Project Area was found to be fish-bearing during the desktop review. The unnamed watercourse is located north of King George Boulevard, adjacent to the S-5 excavation. Within this channel an occurrence of pink salmon was observed in 2009 approximately 330 m upstream of S-5. Habitat quality of watercourses adjacent to the Project Area, not including the Fraser River, has been deemed to be generally low.

The Project Area is located within the Coastal Western Hemlock Biogeoclimatic Zone. This zone is dominated by coniferous forests with mild, wet climates that are often complex and highly productive. Field investigations determine that the Project Area has undergone major anthropogenic disturbance and there is an abundance of invasive species at a number of the excavation areas. No major habitat features have been identified within the Project Area other than bushes and trees along roadside ditches and channels. Some of the local vegetation may provide nesting habitat for breeding birds, however given its urban setting habitat quality is generally low. The potential for species at risk was evaluated within the Project Area. According to the CDC, a large polygon representing secured data, overlaps the project area. Following review of the species and occurrence information provided to Dillon by the CDC, it is not likely that Project activities, as described in this EOA will have an impact on the species. Due to the low habitat quality of the Project Area, and the extensive anthropogenic disturbances, it is unlikely that other species at risk will be present.

1.0 Project Overview

1.1 Background

FortisBC Energy Inc. (FortisBC) has existing infrastructure that utilizes the Pattullo Bridge to cross the Fraser River between the City of Surrey (Surrey) and the City of New Westminster (New Westminster). The existing Distribution Pressure (DP) piping system conveys gas from its Pattullo Gate Facility (10943 Scott Road) in Surrey on the south side of the Fraser River, flowing northward into New Westminster along McBride Boulevard. In discussion with Translink and the BC MOTI, FortisBC has considered options for the replacement of the existing gas main as part of the Pattullo Bridge replacement project. However, the current engineering standards for MOTI's Pattullo Bridge replacement project preclude the inclusion of a gas main directly on the bridge substructure. Accordingly, FortisBC will not be replacing the infrastructure at this crossing, and will instead re-route the gas main to avoid the Fraser River crossing. As a result, the existing infrastructure will undergo either abandonment or demolition. The abandonment work will require a total of eight (8) excavations to access the underground infrastructure: five (5) areas in Surrey and three (3) areas in New Westminster, in addition to the demolition of the Pattullo Gate Station, hereafter referred to as the Project Area. Although it is understood that divestment of at least some part of the project alignment may occur in the near future, this review was not intended to support divestment or long-term management of any of the properties or infrastructure involved in the project beyond the proposed excavation and demolition footprints.

Dillon Consulting (Dillon) was retained by FortisBC to complete this Environmental Overview Assessment (EOA) to characterize the biophysical attributes within and immediately adjacent to the project footprint. This biophysical assessment included a desktop review of available literature as well as an environmental site assessment to characterize fish and fish habitat, vegetation, wildlife (within a 100 m buffer) and known (existing, historic, and potential) contaminated sites (within a 250 m) buffer around the Project Area. This EOA was prepared in support of FortisBC's Certificate of Public Convenience and Necessity (CPCN) submission through the British Columbia Utilities Commission (BCUC).

The objectives of this high-level environmental and land use assessment was to determine:

1. The environmental or land use resources and/or environmental constraints that are currently present within or adjacent to the Project Area.
2. Environmental or land use risks posed by the project.
3. Mitigation measures to be considered for environmental protection at the construction phase of the project.

The scope of this EOA is separated into five general categories:

1. Current Land Use
2. Surficial Geology
3. Contaminated Sites
4. Natural Environment
5. Species at Risk

The methodology and results of the environmental and land use overview assessment are presented in the following sections.

1.2 Project Scope and Study Area

There are eight (8) proposed excavation areas to access the underground pipeline infrastructure identified for either abandonment (i.e., capping) or demolition within the Project Area. Infrastructure to undergo demolition and abandonment under the scope of this project included:

- Existing NPS 20 (DP) gas line on the existing bridge (demolition);
- NPS 20 (DP) in the City of New Westminster (abandonment);
- NPS 20 (DP) in the City of Surrey (abandonment);
- Pattullo Gate Station (demolition); and
- NPS 18 (TP) in the City of Surrey (abandonment).

Details of the proposed excavation areas and demolition site are described in **Table 1**. Abbreviations for each area, as described in the table, are used for the remainder of the report for ease of reference.

Table 1: Overview of Demolition Site and Excavation Areas within the Project Area

Site Location	Site ID	UTM Coordinates to Center Point of Proposed Excavation (10 U)	Approximate Footprint of Proposed Demolition Area / Excavation (m2)
Pattullo Gate Station Demolition	D-1	508688 m E 5449897 m N	1,522
Surrey Excavation #1	S-1	508674 m E 5449921 m N	52
Surrey Excavation #2	S-2	508537 m E 5450041 m N	139
Surrey Excavation #3	S-3	508447 m E 5450142 m N	120
Surrey Excavation #4	S-4	508211 m E 5450141 m N	32
Surrey Excavation #5	S-5	508106 m E 5450332 m N	227

Site Location	Site ID	UTM Coordinates to Center Point of Proposed Excavation (10 U)	Approximate Footprint of Proposed Demolition Area / Excavation (m2)
New Westminster Excavation #1	NW-1	507415 m E 5450717 m N	331
New Westminster Excavation #2	NW-2	507461 m E 5450910 m N	212
New Westminster Excavation #3	NW-3	507369 m E 5451039 m N	120

Note that the Pattullo Gate Station demolition area ("D1") is coincident with Surrey Excavation #1, and these are treated as a single area in the information assessment. The proposed excavation and demolition areas are illustrated in **Figure 1.**

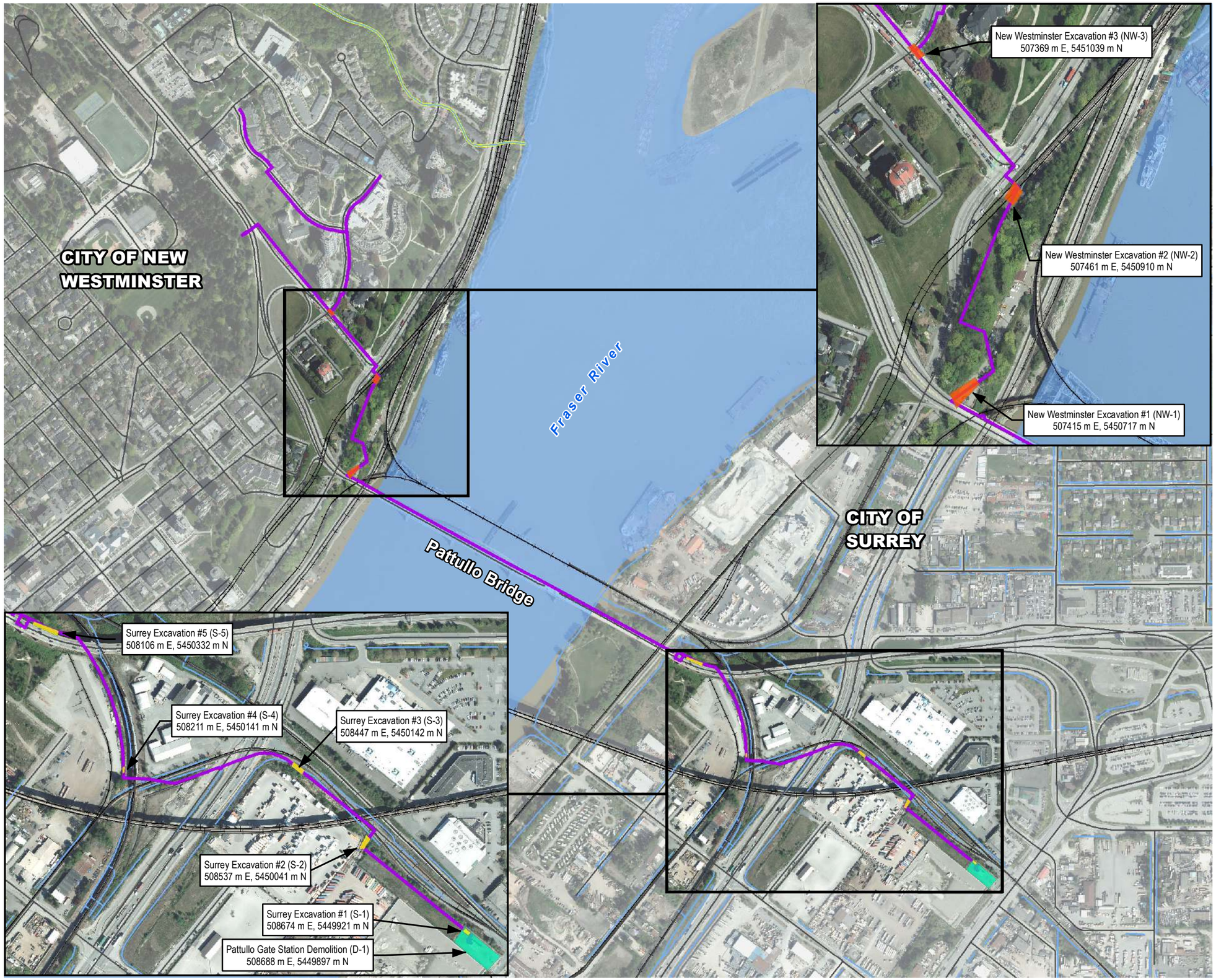

FORTISBC

Pattullo Gas Main Replacement Project: Decommissioning of Existing Gas Main Infrastructure

FIGURE 1
PROJECT AREA

- Proposed Surrey Excavation
- Proposed New Westminster Excavation
- Proposed Pattullo Gate Station Demolition
- Pattullo Bridge Main Pipeline
- Road
- Railway Track
- Watercourse
- Waterbody

0 50 100 200 Meters

SCALE 1:7,500

MAP DRAWING INFORMATION:
DATA PROVIDED BY CITY OF SURREY,
CITY OF NEW WESTMINSTER,
DILLON CONSULTING LIMITED, FORTIS BC

MAP CREATED BY: RB
MAP CHECKED BY: JP, SK
MAP PROJECTION: NAD 1983 UTM Zone 10N

DILLON CONSULTING

PROJECT: 18-8991
STATUS: DRAFT
DATE: 2020-07-29

1.3 Study Methodology

The environmental setting of the project area was assessed both by a desktop review of background information and by an onsite assessment. Each of the excavation areas and the demolition site were reviewed using available ortho-imagery and assessed according to the five categories outlined in **Section 1**. Dillon relied on information from a variety of sources, including online GIS systems, historical aerial photographs, archival records and provincial, federal and private database searches. These sources were used to review watercourses (including general drainage), property, and land use information, historical land uses and features, records of environmental property assessments and historical commercial and industrial activities.

A comprehensive list of information resources used in the desktop study is provided in **Table 2**. A description of the data collection methods and study area for each of the five categories is also provided in sections below. Field investigations were completed to confirm and identify natural resources within the general Project Area and the immediate project footprint.

Table 2: Records and Resources Searched and Analyzed

Record Source	Records Reviewed
Federal Resources	
Environment and Climate Change Canada	Critical Habitat for Species at Risk, British Columbia
Fisheries and Oceans Canada	Aquatic species at risk map
Geological Survey of Canada	Reviewed surficial geology mapping
Government of Canada	Species at Risk public registry
Provincial Resources	
Data BC Data Distribution Service – IMapBC	Masked and non-masked occurrences of sensitive species, watercourses and water bodies
Ministry of Environment	Fisheries Information Summary System – Fish Inventory
BC Conservation Data Centre – Mapped Known Location for Species at Risk	Accessed January 2019 and June 2020 to determine the locations of known occurrences of species at risk
Municipal Resources	
City of Surrey	City of Surrey Mapping Online System (COSMOS)
	City of Surrey Official Community Plan (2014)
City of New Westminster	Online CityViews Map
	City of New Westminster Official Community Plan (2018)
Google Earth Pro and Google Maps	Lower Mainland ortho-imagery
Other Resources	

Record Source	Records Reviewed
University of British Columbia Geographic Information Centre	Aerial Photographs
Wildlife Tree Stewardship Atlas	Mapped raptor nests
Environmental Risk Information Services (ERIS)	Private, Federal and Provincial databases including Federal Contaminated Sites Inventory and Provincial Ministry of Environment Site Registry
Library and Archives Canada	Fire Insurance Plan of New Westminster (1913)

1.3.1 Land Use

Land use designations such as parks, industrial, residential and Environmentally Sensitive Areas (ESAs) were identified within 100 meters (m) of the excavation areas and demolition site from the City of Surrey COSMOS mapping tool, the City of Surrey Official Community Plan (City of Surrey, 2014), the City of New Westminster online CityView map, the City of New Westminster Official Community Plan (City of New Westminster, 2018), and other resources as identified in **Table 2**.

1.3.2 Surficial Geology

Mapping from the Canadian Geological survey (1980) was reviewed for surficial geology information within the project area.

1.3.3 Contaminated Sites

A desktop review was undertaken to identify environmental media (soil, groundwater) that could potentially be contaminated due to historical or current activities, and therefore removed in the course of the Project. Such soil and groundwater would require particular consideration with respect to handling or disposal during construction. Note that this review was limited to supporting the abandonment activities at the locations identified in **Table 1**. Although it is understood that divestment of at least some part of the project alignment may occur in the near future, this review was not intended to support divestments or the long-term management of any of the properties involved in the project.

Potential contaminated sites were identified utilizing “Site Registry” information from the British Columbia Ministry of Environment and Climate Change Strategy, Provincial and Federal government databases resources and registered sites and databases from ERIS (2020), aerial photographs obtained from the UBC Geographic Information Centre, and existing mapping and online data sources listed in **Table 2**.

Using information from data sources listed in **Table 2**, properties and areas of potential environmental concern were assessed within a nominal 250 m buffer of each of the alignment routes. Databases provided by the ERIS report were reviewed to identify information that may be indicative of potential contamination of nearby lands (including potential contaminants of concern, type of industry or

company, historical enforcement activities, etc. as available). Sites with indications of historical or current fuel dispensing, long-term truck and flatbed storage, auto repair facilities (or processing facilities), dry cleaners or other activities listed in Schedule 2 of the Contaminated Sites Regulation (CSR) were identified for additional scrutiny as sites with potential environmental concern related to contamination.

Furthermore, the records from the Site Registry provided in the ERIS report were also reviewed for sites within approximately 500 m of the proposed excavations. The Site Registry is maintained by the provincial Ministry of Environment, and includes records of environmental investigations and remediation activities for sites throughout the province, although it is not a list of contaminated sites. The registry contains information on sites in British Columbia that have been investigated and remediated since 1988. The Registry includes records initiated through various regulatory processes that do not necessarily indicate any evidence or suspicion of contamination. In addition, the Site Registry contains numerous sites that require little, if any, remediation or have already been remediated to regulatory standards.

Aerial photographs were obtained from the UBC Geographic Information Centre and include photographs from years 1938 through 2009. Additional aerial imagery from 2014 and 2015 was reviewed through municipal online mapping systems. Aerial photographs were evaluated to determine the chronological history of activities that occurred within the project area. It is noted that the scale and resolution of the photographs varied, and did not always allow for a detailed evaluation of the surface conditions.

Properties were further evaluated and in some cases omitted based on information above (*i.e.*, historical and current land site activities, aerial photographs, etc.) and the following considerations:

- Proximity to proposed excavation locations;
- Whether the Areas of Potential Environmental Concern (APECs) is located in inferred up-gradient direction from excavation locations; and
- Potential for migration of contamination onto proposed excavation locations.

Following evaluation of each identified APEC, a ranking of “low”, “moderate” or “high” was assigned to each. This ranking represents the inferred likelihood that historical activities, or contamination documented at that site could cause contamination of environmental media at each proposed excavation location such that construction could be affected.

Dillon requested copies of available detailed BC site registry records for selected properties which were rated as high risk sites and located within 100 m of proposed excavation locations. These reports aided in evaluating further historical environmental information pertaining to each registered site. These reports included suspected land uses, parcel descriptions, site participants, potential contaminants of

concern (PCOCs), groundwater flow, areas impacted, and areas remediated. Sources of historical contamination were compared to excavation depths and locations along each of the pipeline routes.

APECs that were identified along the alignment options are further discussed in Section 2.3.

1.3.4 Natural Environment

A study area of 400 m was assessed during the desktop review around the Project Area for aquatics (100 m upstream of the crossing and 300 m downstream) and 100 m for terrestrial resources. Aquatic and terrestrial resources were identified using publicly available resources and databases as identified in **Table 2**. Field investigations were completed in January 2019 along the previously proposed route alignment options and again in July 2020 at the proposed excavation and demolition areas. A log of photos taken during the July 2020 site visit is provided in **Appendix A**.

1.3.4.1 Aquatic Resources

Aquatic resources including waterbodies, watercourses, riparian areas and fish presence were identified within the Project Area and within the 400 m buffer using the various resources identified in **Table 2**. Dillon assessed waterbody information using COSMOS and the BC Habitat Wizard online mapping tools.

Watercourse classifications can vary between municipalities; however for the purposes of this assessment, we have used the terminology consistent with the City of Surrey, as outlined in **Table 3**.

Table 3: City of Surrey Watercourse Classifications (City of Surrey, 2020).

Watercourse Classification	Description	Typical Streamside Setback (meters)
Class A (Red-coded)	Inhabited or potentially inhabited by salmonids year-round	30
Class A(0) (Red-dashed)	Inhabited by salmonids primarily during the over-wintering period or potentially inhabited during the over-wintering period with access enhancement	30 – 15
Class B (Yellow-coded)	Significant food/nutrient value. No fish present.	15 – 5
Class C (Green-coded)	Insignificant food/nutrient value. No fish present.	none

Field investigations were used to verify and confirm watercourse classifications and identify any unmapped natural features within the project area. In addition, areas of standing water and evidence of groundwater were noted where appropriate.

1.3.4.2 Terrestrial Resources

Terrestrial resources were identified within the Project Area and within the 100 m buffer using the various resources identified in **Table 2** and later verified in the field. The desktop analysis was completed to identify any of the following within the project area:

- Parks and green spaces;
- Biodiversity Conservation Areas or areas of ecological significance;
- Regionally important trees including Park Specimen Trees; and
- Presence of sensitive wildlife species, wildlife habitats and rare plants and ecosystems (discussed in later sections).

The field investigation also included documentation of wildlife and wildlife sign (auditory and visual), including animal occurrences (bird, mammal, amphibian, insects, etc.), tracks, scat, wildlife use, dens, and bird nesting structures. All incidental observations were recorded in the field. Assessments were also completed to inventory identifiable plant species and assess potential habitat for rare or sensitive species within the proposed project footprint. The area was traversed on foot, identifiable plant species were recorded, and vegetation community structure and composition were noted. Presence of rare plants and non-native, alien (weed) species were also noted where observed. Identification of lichens and mosses can require a specialist and was beyond the scope of this assessment, but were included where feasible.

1.3.5 Species at Risk

Species at risk queries were completed using the provincial BC Conservation Data Centre (CDC) and federal *Species at Risk Act* (SARA) registry specific to the project area. The SARA Public Registry was accessed to collect information on species at risk that may potentially occur within or adjacent to the study area and to determine their current status under the Act. The SARA website contains a searchable mapping utility that lists potential federally-listed species that may be present in a given area. Only species placed on Schedule 1 of SARA receive full regulatory protection.

The BC Species and Ecosystems Explorer and CDC rare element occurrence mapping (Government of British Columbia, 2019) was accessed to retrieve available records of provincially-listed rare wildlife, plants, and ecological communities within the project area. According to the CDC, a large polygon representing secured data (i.e., a 'masked occurrence'), overlaps the project area. A request for information regarding the secure species was submitted to the CDC on April 30, 2019. Upon review of the project information, the CDC found that information on the secured data is required for consideration of project related impacts and its last known location has been provided.

Dillon also identified species-at-risk which could potentially occur within the project area based on habitat suitability assessed both at the desktop level and through subsequent field investigations. The list of species generated represents those that have known occurrences in the area or have the highest

likelihood of occurrence based on a high-level assessment of habitat suitability. Areas with high potential for species-at-risk were assessed during field investigations.

1.3.6 Heritage and Archaeological Resources

In British Columbia, heritage includes archaeological sites which includes the physical evidence of how and where people lived in the past (e.g., burial sites, rock art, culturally modified trees, burned rock, middens, etc.). Archaeology sites on Provincial Lands are protected by the *Heritage Conservation Act*. As part of this EOA, there has been no formal archaeological overview assessment completed for the project. An Archaeological Overview Assessment has been completed independently of the EOA process by a third party.

This report does not cover heritage or archaeological resources.

2.0 Environmental Overview Assessment

2.1 Current Land Use

The project area falls within the City of Surrey and the City of New Westminster municipal boundaries. According to the City of Surrey Official Community Plan (City of Surrey, 2014), land use within the 100 m buffer fall into the following categories:

- Commercial;
- Industrial; and
- Mixed Employment.

The use designations per the City of New Westminster Official Community Plan (City of New Westminster, 2018) within the 100 m buffer of the project area includes the following land use categories:

- Comprehensive Development;
- Pattullo Bridge Realignment Study;
- Parks, Open Space and Community Facilities;
- Utilities and Transportation Infrastructure;
- Residential - Multi Unit Buildings;
- Residential - Low Rise Apartment;
- Residential - Tower Apartment; and
- Mixed Use - High Rise.

2.2 Surficial Geology

Within the project boundary in the City of Surrey, the surficial geology of the project area is located on the floodplain of the Fraser River. This area consists of bog, swamp and shallow river deposits. Lowland peat is up to 14 m thick, in part overlays over bank sandy to silt loam up to 2 m thick which in turn overlies 15 m or more of deltaic and distributary channel fill, sandy to silt loam, interbedded sand and silt beds (Geological Survey Commission of Canada 1980).

The project boundary in New Westminster is located within the Vashon drift and Capilano sediments. This area consists of glacial drift including, lodgment and minor flow till, lenses and interbeds of sub-stratified glaciofluvial sand to gravel, and interbeds of glaciolacustrine laminated stony silt. These layers can cumulatively be up to 25 m thick but in most places less than 8 m thick (Geological Survey Commission of Canada 1980).

2.3 Contaminated Sites

The results of our review of the gathered information is discussed below. Due to the spacing of the proposed excavations, several potential sources of soil and / or groundwater contamination represent a potential concern to more than one excavation. This discussion is separated into findings related to the excavations in Surrey and those in New Westminster.

2.3.1 City of Surrey

The area surrounding the proposed work has transitioned from a largely agricultural or semi-rural residential area in 1938 to a largely industrialized area in the present. Throughout this period, several railroads and a major roadway have been present in the vicinity. Two large industrial operations had been established by 1938, one of which remains in operation to this day. The other had ceased operations and had been demolished by 1994. By 1984, most of the land use in the vicinity had shifted to industrial or commercial, largely consisting of land-intensive operations such as auto wreckers, service and storage of trailers and other large equipment, and aggregate storage. The railroads adjacent to all of the proposed excavations were in operation prior to 1938, and nearby lands have been developed for industrial use for many years. A more detailed description of this transformation, as determined from a review of the historical aerial photograph record, is described as follows:

Table 4: Summary of Aerial Photograph Review – Surrey

Year	Observations
1938	The surrounding lands were predominantly developed as residential or small-scale agricultural operations. At that time, the three railroads that joined to cross the rail bridge over the Fraser River were present, as were the roads that are now King George Boulevard and Scott Road. Many present-day roads are already present, including King George Boulevard, Scott Road and Old Yale Road), although the overall road network in the area is not fully developed. Two properties in the Project vicinity that appear to be developed industrially are a facility approximately 150 m north of excavations S-2 and S-3 (11125 Pattullo Place), and the lands inside the triangle formed by King George Blvd, Bridge Road and the BNSF railway (presently designated as 11105 Bridge Rd). The latter property is seen to include a building that will later become part of a larger industrial operation (operated by Canadian Gypsum Corp, CGC). Lands adjacent to all excavations are undeveloped at this time. The shoreline was approximately 100 m northwest of Excavation S-5, which is closer than it is in the present.
1951	By this time the land use in the area was generally the same as described previously. The facility at 11125 Pattullo Place had been expanded, with several structures now present and limited open surface storage visible. The CGC facility at 11105 Bridge Street is also seen to be expanded with a second building present. Some infilling of the shore had taken place near Excavation S-1 such that the shoreline was now approximately 200m northwest of that excavation site.
1963	By this date, the majority of the area remains developed for residential / agricultural use. The exceptions are several properties that had been redeveloped for commercial or industrial use, including several properties that appear to be car salvage yards. The property including the present-day Pattullo Gate Station (PGS) has been developed as a natural gas facility, including rows of large horizontal

Year	Observations
	cylindrical objects inferred to be liquefied natural gas (LNG) storage, and a rail siding serving the facility on the north side. The footprint of the facility was much larger than it is today. A property within the reclaimed waterfront noted in the 1951 image is developed with one large and several smaller buildings, bunkers for aggregates and a barge docking facility.
1974	More properties in the area are being converted to commercial / light industrial use, including auto wrecking and storage yards, and storage of construction-related equipment and materials. The area between Musqueam Drive and the Fraser River, including the recently reclaimed lands, are generally cleared and prepared for development, or appear to be used for aggregate storage, concrete mixing and similar activities. The CGC facility at 11105 Bridge Street now occupies the entire area bounded by the railroads and Bridge Street. A rail siding appears to cross Bridge Street from the south into the facility near the location of proposed excavation S-3.
1984	Most of the land northwest of Scott Street now appears to be developed commercially, or else cleared in preparation for redevelopment. Most of the uses appear to be centred around surface storage of materials and mobile equipment, as opposed to heavy industrial processing and manufacturing. Adjacent to Pattullo Gate Station to the southwest, many small piles of material are visible, likely imported soil deposited one truckload at a time. Within the Pattullo Gate Station the rows of storage cylinders are gone. Little change is evident at the previously noted properties (11105 Bridge Street, 11125 Pattullo Gate). On the lands near the river, north of the Pattullo Bridge, more lands now appear used for storage of aggregates or equipment. The land immediately south of the foot of the bridge has a network of trails, but no apparently permanent features. Beyond those trails, some structures are present along Old Yale Road.
1994	The area is almost entirely developed for commercial and industrial uses. Most of the above-ground equipment at PGS has been removed and most of that property is becoming revegetated. The skytrain track has been constructed. The facility on the adjacent lands to the north (11125 Pattullo Gate as well as the property between PGS and the skytrain track) have been demolished and appear to be prepared for a new development. The property at 11115 Bridge Street is complete in approximately its current configuration. The trails south of the foot of the bridge are gone, and a triangular property adjacent to the railroad west of 11105 Bridge Street has been cleared.
2004	The overall area is similar to its state in 1994. The lands north of PGS have been redeveloped into their current configuration, with multiple buildings housing a college, banquet hall, retail and restaurants, recycling depot and an automotive repair shop. The property including PGS are vacant aside from the current station from Scott Street northwest to Bridge Street (present-day South Fraser Perimeter Road). The property immediately south of the Pattullo Bridge (adjacent to Excavation S-4) appears to be parking or storage vehicles and equipment.
2014	South Fraser Perimeter Road (SFPR) has been constructed along the approximate alignment of Bridge Road, with various modifications to existing roads and property boundaries to accommodate construction of that road. Usage of most lands in the area is generally unchanged since 2004. The property between PGS and SFPR is used for parking of trailers, trucks and other vehicles.

2.3.1.1 Site Registry Records:

Several sites within the 250 m buffer area are included on the Site Registry, including properties adjacent to or encompassing proposed excavations. However, many of these entries are either administrative records or document conclusions that the subject property is not contaminated; not all records in the Registry are an indication of actual contamination.

Nearby sites identified on the Site Registry are identified below, along with the associated potential contaminants of concern (PCOC), if known:

Table 5: Sites identified from the Site Registry Records – Surrey

Site Reg. ID	Address(es)	Description / Notes	Potential Contaminants of Concern (PCOCs)	Distance from Nearest Excavation	Risk Rating	APEC
4423	10905 120 Street (Pattullo Gate Station)	• Determined not to be contaminated in 1997. Standards have changed since that time, however the determination issued was sometimes issued pre-emptively, as opposed to in response to identified contamination.	Petroleum Hydrocarbons	0 m (Excavation S-1)	Moderate	S-A
7210	12094 - 12184 Old Yale Road	• Risk-based Certificate of Compliance (CofC) issued 2003, indicating that contamination remained at that time. • No associated sites identified, so there is a low likelihood of off-site migration. Site is relatively distant and cross-gradient.	N/A	350 m (Excavation S-3)	Low	N/A
18205	11078 Bridge Road	• Notice of independent remediation, 2015. • No details regarding extent, nature or residual contamination.	Petroleum Hydrocarbons, Metals	0 m (Excavation S-2, S-3)	Moderate	S-B
17837, 17843	11005, 10985 Spruce Street	• Former lumber storage and building supply store, determined in 2015 to not be contaminated following Phase 2 ESA related to acquisition for SFPR project.	none	130 m cross-gradient (S-4)	Low	N/A
17845	11000 Bridge Road	• Determined to not be contaminated - 2015 (likely part of SFPR project). • Site never developed.	none	150 m cross-gradient (S-4)	Low	N/A
18611	10972 Bridge Road	• Determined to not be contaminated - 2015 (likely part of SFPR project). • Site never developed.	None	180 m (S-4)	Low	N/A
2767	Under Pattullo Bridge and Rail Bridge	• Cleanup "active", last update 2001. • No details about substance, source or origin.	Not specified	<50m (S-5)	Moderate	S-C

Site Reg. ID	Address(es)	Description / Notes	Potential Contaminants of Concern (PCOCs)	Distance from Nearest Excavation	Risk Rating	APEC
13471	12190 112th Street, 11134 Bridge Road	• Notice of independent Remediation. • The site is over 200 m from Excavation S-1, and the notation that the site is not high-risk indicates a suspicion that no off-site migration occurred.	N/A	220 m (S-5)	Low	N/A
3255, 17679, 18343, 18344,	11105 Bridge Road and adjacent parcels	• Suspected migration from site 3255 (CGC property) to adjacent parcels, including in direction of S-2. • CofC issued on risk-based, indicating that not all contamination was removed. • Mercury and asbestos-impacted soils were discharged back to site in non-conforming landfill.	Mercury, asbestos	50 m (S-4)	High	S-D
5672	11055 Bridge Road	• Created by site profile due to presence of welding or machine shop. • No further investigation required by MoE.	Metals, hydrocarbons	50 m (S-4)	Moderate	S-E
20705	11090, 11091, 11107, 11115 Olsen Road 11117 Bridge Road	• 2017 report by SLR indicates no remaining issues at site. • Elevated arsenic identified in GW was demonstrated to be a local background condition, not associated with this site. • CofC granted.	Arsenic	50 m (S-4, S-5)	Low	N/A
12660	12255 King George Blvd.	• Created by site profile due to production of pharmaceuticals or controlled substances. • No further investigation required by MoE.	none	270 m (S-3)	Low	N/A
18257	12078 Timberland Road	• Notice of Independent Remediation, CofC (numerical) issued 2016. • Site is classified as low-risk, indicating no off-site migration of contamination.	Arsenic, copper, lead, zinc	200 m cross-gradient (S-4)	Low	N/A

Site Reg. ID	Address(es)	Description / Notes	Potential Contaminants of Concern (PCOCs)	Distance from Nearest Excavation	Risk Rating	APEC
18913	Pattullo Bridge north of 11105 Bridge Road	• Impacted by off-site migration from 11105 Bridge Road (site 3255). • Site determined not to be affected by migration.	Asbestos	60 m (S-5)	Moderate	S-F
18343	ROW adjacent to 11105 Bridge Street	• Impacted by off-site migration from 11105 Bridge Road (site 3255). • Independent remediation followed, CofC (numerical) issued 2018.	Asbestos, VPH/BTEX, Ba, Cu, LEPH/HEPH	50 m cross gradient (S-4)	Moderate	S-G

2.3.1.2 Discussion of Site Registry Review

The summary record provided for 11078 Bridge Road (Site ID 18205), adjacent to and northwest of the PGS, does not indicate the reason for the independent remediation, or the substances involved. From a review of the historical air photo record, the majority of that property was vacant from the earliest photos reviewed (1938) until approximately 2005, at which time it was used for storage of steel or timber, and later for storage of trailers, aggregate and construction equipment and materials. The exception is a small area in the northern corner where the railroad crosses the property, including a rail siding or offloading facility from prior to 1938 through 1974. In the 1980 and 1989 photos, a platform can still be seen adjacent to the rail, but all other structures have been removed. It is inferred that the remediation documented relates to either this historical rail facility, or the storage activities. In either case, typical contaminants of concern are petroleum hydrocarbons associated with fuel and rail tie preservatives, and metals associated with operation of a railroad. At the time of writing, the full contents of the Ministry file had not been received, but this assessment can be confirmed upon receipt of those documents. This site has been carried forward as an APEC (S-B)

The records related to the CGC facility at 11105 Bridge Road indicate that mercury and/or asbestos originating on that site may have caused contamination on adjacent sites. Because one of the excavation areas is adjacent to the CGC facility, and others are potentially downgradient from it, this site is carried forward as an APEC (S-D) with respect to the excavation locations S-4 and S-5.

The record describing the Pattullo Gate Station indicates that the site was determined to be a contaminated site at the request of BC Gas, the owner at the time, under the procedures in effect circa 1998. As the record indicates that there are no associated sites for the site, it is inferred that the contamination did not originate on an adjacent property. Although the record referenced 10905 120 Street, which is currently the site adjacent to the west of PGS, based on the aerial photography it is inferred the present day 10943 120 street was created through subdivision of 10905 120 Street subsequent to that determination. The summary record available does not include information about the nature of the contaminating substances, potential sources, or where within the property the contamination was located. The full records had not been received from the MoE at the time of report preparation. However, pending review of those records, this site has been carried forward as an APEC (S-A). PCOCs related to the site are not identified, but are inferred to be hydrocarbons.

Historical investigations and remedial activities at several nearby properties have identified elevated concentrations of iron, manganese, and arsenic that are naturally present in shallow groundwater. At the time of those investigations, the MOE accepted that these concentrations were naturally occurring and that such conditions were typical of the area. Although these were accordingly considered not to be contamination, it may impact the options available for discharge of any construction-generated groundwater, and thus the costs.

2.3.1.3 ERIS report

A review of information in the ERIS report identified additional potential sources of concern with respect to soil and groundwater conditions in the vicinity of the entry site. Note that many records in the ERIS database report indicate commercial activities, or reflect a corporate address associated with activities occurring elsewhere. Records such as these do not necessarily reflect environmental conditions at the associated address. Also, many records indicate the generation of wastes associated with a particular property. These are typically an indication that these wastes are being responsibly managed and directed to an appropriate disposal stream, and are not in themselves cause to consider that site to be a source of soil or groundwater contamination.

Records deemed potentially reflective of environmental conditions at the Surrey excavation sites include:

Table 6: Records Identified from ERIS report – Surrey Excavation Sites

Name	Location	Description / Notes	Potential Contaminant of Concern (PCOC)	Distance from Nearest Excavation	Risk Rating
New Westminster Rail Bridge	Not specified	• Managed through federal contaminated sites program. • Estimated at 2,400 m3 of contaminated soil, but no remediation planned due to active rail line. • Periodic monitoring only.	PHC, PAH, metals in soil, GW, sediment	< 50 m (S-5)	Moderate

Due to the documented presence of soil and groundwater contamination at a property close to excavation S-5, this is carried forward as an APEC (S-H) despite the lack of information regarding the specific location of identified contaminated soil, mobility of the contamination and potential for off-site migration.

2.3.1.4 Discussion

Several nearby properties are currently being operated for industries (auto parts salvage, battery recycling) that are associated with a potential for contamination of soil and groundwater. None of these are adjacent to the proposed excavation locations. Further, the size of the properties on which these companies are operating is small, and the visible property configurations are typical of collection and consolidation operations as opposed to processing operations. As a result, it is inferred that the activities occurring at these locations are less likely to contribute to significant contamination of soil or groundwater at the locations of proposed excavations, and these have not been carried forward as APECs with respect to the project.

There is a potential that railroad alignments are impacted due to the repeated leakage of small quantities of lubricants from wheel assemblies, cargo, metal dust from brake and mechanical wear, and fugitive dust from cargos. Such impacts are typically limited to the immediate vicinity of the railroad. Several excavation sites are located adjacent to railroads. Accordingly, the railroads are considered an APEC (S-I) with respect to excavations S-1, S-2, S-3 and S-4.

2.3.1.5 Summary

The portion of Surrey where the excavations are proposed has a long history of industrial use. As a result of some of these activities as described above, there is a potential for soil and groundwater at these locations to contain substances in concentrations exceeding regulatory standards. If such contaminated soil and groundwater is present, discharge of these to the environment, either as backfill (for soil) or to surface water (for groundwater) is prohibited. Any contaminated soil or groundwater removed as part of the project will require appropriate management (treatment and/or off-site disposal) during construction activities, which could incur additional cost to the project.

Although there is the chance of contaminated soil and ground water being present at the excavation locations, this contamination is understood to be pre-existing. Appropriate management measures can be implemented during construction to prevent any contaminated soil or water from being discharged to the environment. It is not expected that any contamination of soil or groundwater will occur as a result of the project, and will not result from the project. Further, with due care and appropriate management measures implemented during construction, there is little potential for such contamination to be distributed.

Within the City of Surrey, nine (9) APECs were identified as having a potential to have caused contamination of soil or groundwater at the location of at least one proposed excavation. Based on the above information, the following are potential contaminants of concern with respect to soils and groundwater at the proposed excavations in Surrey:

Table 7: Potential Contaminants of Concern Identified at Surrey Excavation Sites

Potential Contaminant of Concern (PCOC)	Soil	Groundwater
Arsenic (As)	-	S-1, S-2, S-3, S-4, S-5
Metals	S-1, S-2, S-3, S-5	S-5
Mercury	S-4 , S-5	-
Asbestos	S-4, S-5	-
BTEX (benzene, toluene, ethylbenzene, xylene)	-	S-5
Hydrocarbons (LEPH/HEPH)	S-1, S-2, S-3, S-5	-
Polycyclic Aromatic Hydrocarbons (PAH)	S-1, S-2, S-3, S-5	S-5
Volatile Petroleum Hydrocarbons (VPH)	-	S-5

2.3.2 New Westminster

This part of New Westminster slopes steeply down towards the Fraser River. Most of the nearby streets have been present since at least 1913, although some reconfiguration and realignment has occurred to accommodate the construction and later alterations to the Pattullo Bridge, particularly for Columbia Street. The waterfront has been used industrially and serviced by railroad since at least 1913. A rail and road link to Surrey has existed since before 1913, with the Pattullo Bridge being constructed before 1938. Lands to the east of McBride were a mental health facility ("asylum") until it was redeveloped as a residential community after 2004. Most nearby lands above Columbia Street have been used residentially since their initial development. A more detailed description of this transformation, as determined from a review of the historical aerial photograph record and a fire insurance plan, is described as follows:

Date	Observations
1913 *	McBride Boulevard is present in its current configuration. Royal Avenue is present west of McBride, but does not continue east of McBride, where an asylum is indicated. Columbia Street west of McBride is present, although it is named Alfred Terrace and is bordered to the north by houses. The Pattullo bridge is not present, and the present-day rail bridge carried train and car traffic.
1938	The Pattullo bridge has been constructed, and the previous bridge converted to rail-use only. Columbia Street now extends past the bridge as a major thoroughfare, with access ramps connecting the bridge to McBride boulevard and Columbia Street. The houses indicated adjacent to Columbia are not present. Royal Avenue appears to continue east of McBride as a driveway to the asylum grounds.
1949	The area is generally the same as described for 1938. A building, potentially a house associated with the asylum, is present in the approximate location of excavation NW3. Royal Avenue can be seen to be interrupted east of McBride Boulevard by a hedge. The grounds of the asylum extend northwards adjacent to McBride to present-day Memorial Street, approximately 600m from Columbia Street. An access road can be seen below the Pattullo bridge deck, with a slight widening at the location of the proposed excavation NW-1. No buildings are visible between the shore of the Fraser River and Columbia Street.
1963	The approach to the bridge has been modified, with a dedicated roadway connecting McBride Boulevard directly to the bridge. An access ramp opposite excavation site NW3 has been removed as part of the road reconfiguration. Facilities inferred to be associated with the asylum extend some distance upslope, although the nature of the buildings is not known.
1974**	No significant differences observed in the vicinity of NW-1. Some waterfront structures have been removed east of NW-2, north of the rail bridge. A portion of the slope below NW-2 has been cleared or excavated. NW-2 and NW-3 are beyond available coverage.
1984	The waterfront structures north of the rail bridge have been removed. The clearing on the slope east of NW-2 noted in 1974 is no longer visible. Otherwise no significant difference is noted with respect to the photos from 1963 and 1974.
1994	No significant differences observed in the Project area with respect to the 1984 photo.

Date	Observations
2004	The configuration of the access ramps and connections with surface streets at the north end of the Pattullo Bridge have been changed, including realigning Columbia Street north of the bridge. As a result, the footprint of Columbia Street is slightly set back from the location of NW-2. This is likely to accommodate a new Skytrain line, a tunnel for which now exits the slope below Columbia Street and directly beneath NW-2. The southern end of McBride Boulevard appears to have been widened, including eastward towards NW-3, such that the current footprint of the roadway likely extends beyond the historical footprint. no changes are noted in the vicinity of NW-1
2015	The former asylum has been demolished and the current residential development is nearing completion. Royal Avenue has been continued to the east of McBride Avenue adjacent to NW-3. Otherwise, no significant changes are noted relative to the 2004 photo.

[1]*Information from fire insurance plan, not from air photo

**Only partial coverage available for review

2.3.2.1 Site Registry Records:

Several sites within the 250m buffer area are included on the Site Registry, including properties adjacent to or encompassing proposed excavations. However, many of these entries are either administrative records or document conclusions that the subject property is not contaminated. Sites with an identified risk rating higher than “low” are indicated on **Figure 2** Nearby sites identified on the Site Registry are identified below, along with the associated potential contaminants of concern (PCOC), if known:

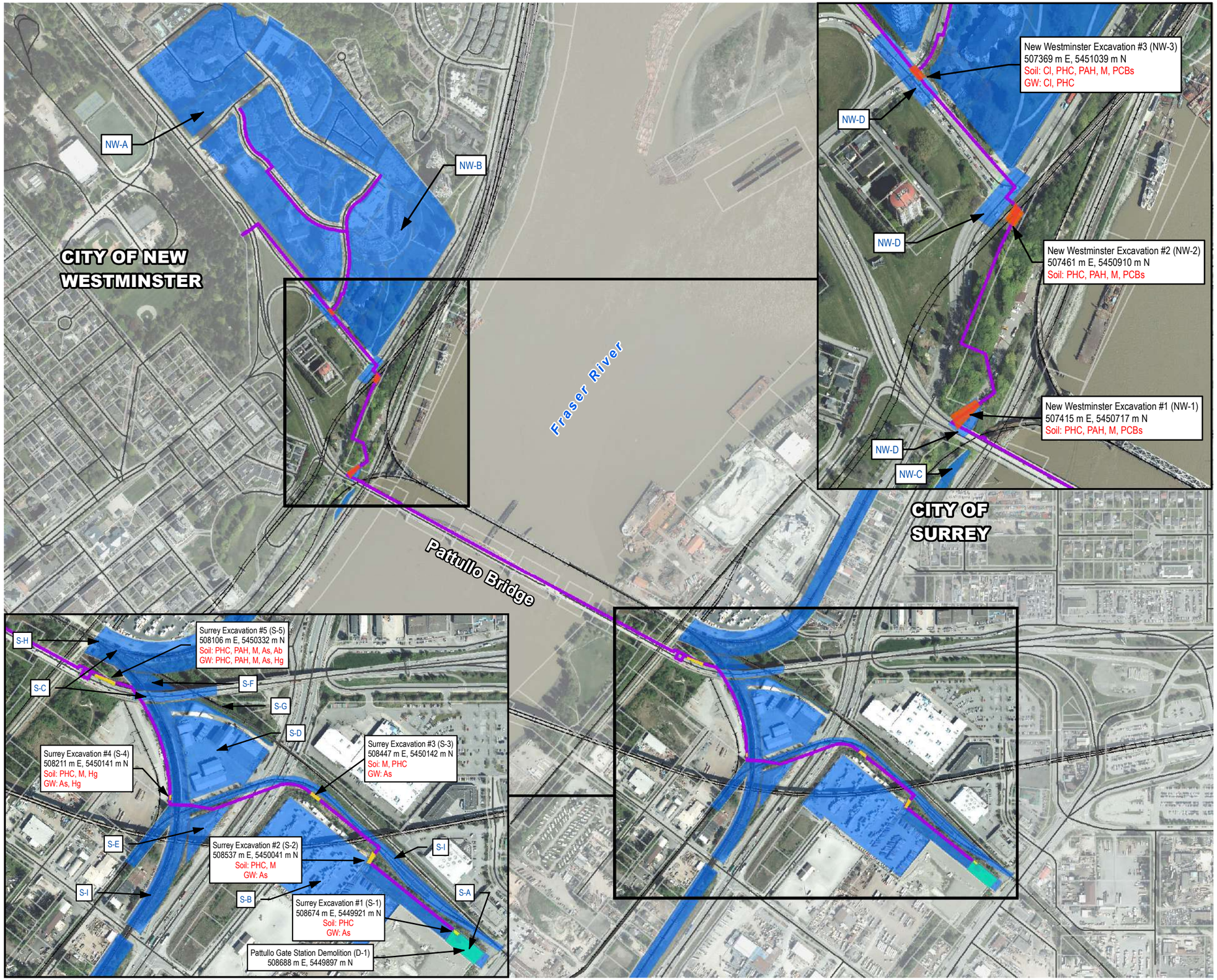

FORTISBC

Pattullo Gas Main Replacement Project: Decommissioning of Existing Gas Main Infrastructure

FIGURE 2

AREAS OF POTENTIAL ENVIRONMENTAL CONCERN

- Proposed Surrey Excavation
- Proposed New Westminster Excavation
- Proposed Pattullo Gate Station Demolition
- Area of Potential Environmental Concern (APEC)
- Parcel
- Pattullo Bridge Main Pipeline
- Road
- Railway Track
- NW-A APEC Identifier
- (As, M) PCOCs Identified for Each Proposed Excavation
  - PHC - Petroleum Hydrocarbons
  - PAH - Polycyclic Aromatic Hydrocarbons
  - As - Arsenic
  - M - Metals
  - Hg - Mercury
  - PCB - Polychlorinated Biphenyls
  - Ab - Asbestos
  - Cl - Chloride

0 50 100 200 Meters

SCALE 1:7,500

N W E S

MAP DRAWING INFORMATION:
DATA PROVIDED BY CITY OF SURREY,
CITY OF NEW WESTMINSTER,
DILLON CONSULTING LIMITED, FORTIS BC

MAP CREATED BY: RB
MAP CHECKED BY: GB, SK
MAP PROJECTION: NAD 1983 UTM Zone 10N

DILLON CONSULTING

PROJECT: 18-8991

STATUS: DRAFT

DATE: 2020-07-30

Table 8: Sites identified from the Site Registry Records – New Westminster

Site Reg. ID	Address(es)	Description	PCOCs	Distance from nearest excavation	Risk Rating	APEC
1096	300-block McBride Blvd	• Historical gasoline and heating oil UST leakage – remediation occurred 1992-1993 • Letter of comfort issued by the MoE	Petroleum hydrocarbons	400 m upgradient (NW-3)	Low – Moderate	NW-A
7845	9 Columbia Street East	• Activities at former Asylum • Road salt storage, UST, engine repair / salvage	Chloride, hydrocarbons	200 m (NW-3)	Moderate	NW-B
947	101 / 141 Front Street	• Former marine bulk plant • Remediated and CofC issued 2001 under less stringent standards than exist today	Petroleum hydrocarbons	50 m (NW-1)	Moderate	NW-C
7149	50 Columbia Street East	• The nature of the contamination is not identified, however, the property addressed by this record appears to be the former penitentiary grounds east of the asylum. • The nearest point of those grounds to the project is approximately 300 m cross-gradient from NW-3	not identified	>300 m cross-gradient (NW-3)	Low	N/A

Several additional Registry entries reviewed are understood to record independent remediation resulting from the removal of residential heating fuel underground storage tanks located a considerable distance (over 100 m) cross-gradient from any proposed excavations. Leaking home heating fuel USTs typically have impacts over a very limited area and are not included in the list above.

2.3.2.2 Discussion of Site Registry Review

The record for Site 1096 identifies the historical presence of gasoline USTs and pumps. The fuel tanks and pumps were part of a tractor maintenance facility at the former Woodlands School in the 300 block of McBride Blvd. Note that although remediation is documented as having occurred in 1992, the standards to which that remediation was done are different from those currently in effect. Further, no groundwater assessment was carried out at the time. As a result, there may be residual fuel compounds present in soil and groundwater that exceed current standards. It is also possible that some released fuel may have traveled along utility trenches or other preferential pathways and was not addressed by the remediation referenced by this record. However, although the precise location is uncertain, based on the reference to the 300-block of McBride Boulevard, it is inferred that the site is likely over 400m north of the nearest excavation. However, as a result of the uncertainty associated with the locations and extent of impact, there is some potential that this historical activity has resulted in contamination of soil and or groundwater at the location of Excavation NW-3 and this site was carried forward as an APEC (NW-A).

The record for Site 7845 indicates that the subject property is the former Woodlands Institution; the property associated with that facility was extensive, and includes the location of excavation NW-3. The precise location and extent of the contamination are not documented in the available documents, so it cannot be determined if the planned excavation is within the area addressed by this record. A Certificate of Compliance was issued for that site in 2006, with numerical standards being applied to soil and risk-based standards to groundwater. It is noted that some current standards are more stringent than those in effect at the time. The use of risk-based standards indicates that concentrations of some substances continued to exceed standards. On this basis, this site is carried forward as an APEC (NW-B).

It is inferred that the facility associated with Site 947 (101 / 141 Front Street) is adjacent to the water, based on the name of the site (“marine bulk terminal”) and observations in the aerial photograph review that there was considerable development and installed plant adjacent to the water, but none observed upslope in the vicinity of the proposed excavation. However, as the current mapped location of the property “101 Front Street” is approximately 50 m of excavation NW-1, there may be utility trenches providing a preferential pathway between them, and the historical extents of the operation are not known, this operation is considered to represent a potential source of contamination to excavation NW-1, and is carried forwards as an APEC (NW-C), with the associated PCOC’s of petroleum hydrocarbons..

2.3.2.3 ERIS report

A review of information in the ERIS report identified several records pertaining to lands within the search area around the New Westminster excavations. Note that many records in the ERIS database report indicate commercial activities, or reflect a corporate address associated with activities occurring elsewhere. Records such as these do not necessarily reflect environmental conditions at the associated address. Also, many records indicate the generation of wastes associated with a particular property. These are typically an indication that these wastes are being responsibly managed and directed to an appropriate disposal stream, and are not in themselves cause to consider that site to be a source of soil or groundwater contamination.

None of the non-Site Registry records identified within 250 m of the proposed excavations in New Westminster are inferred to indicate potential soil or groundwater contamination.

2.3.2.4 Discussion

New Westminster is one of the older areas of Metro Vancouver, and one source lists McBride Boulevard as having originally been constructed circa 1860. Historically, prior to construction of hard-surface roads (e.g., asphalt, chip-seal), roads were frequently surfaced with dirt, with oils applied as surface binders or dust suppressants. These oils were sometimes waste oils with various contaminants, including metals, PAHs and even PCBs. The existing oiled road surfaces were sometimes retained as a road base when hard pavements were applied to the road. As a result, soils within and underlying the road structure can contain these waste oils and be contaminated. This is most relevant to the location of NW-2, which is potentially within the historical alignment of Columbia Street, and NW-1 if the excavation is to be within the footprint of the access road. It is noted that historical soils at NW-2may have been removed during construction of the Skytrain tunnel at this location circa 1999. Nonetheless, this has been carried forward as an APEC (NW-D) with respect to the project.

2.3.2.5 Summary

Within the City of New Westminster, there are a total of four APECs identified as having a potential to cause contamination of soil and/or groundwater at the proposed excavations. Based on the above information, the following are potential contaminants of concern with respect to soils and groundwater at the proposed excavation sites in New Westminster:

Table 9: Potential Contaminants of Concern Identified at New Westminster Excavation Sites

PCOC	Soil	Groundwater
BTEX (benzene, toluene, ethylbenzene, xylene), VPH	NW-3	NW-3
Hydrocarbons (LEPH/HEPH)	NW-1, NW-2, NW-3	NW-2, NW-3
Polycyclic Aromatic Hydrocarbons (PAH)	NW-2, NW-3	NW-2, NW-3
Metals	NW-2, NW-3	NW-2, NW-3

2.4 Aquatic Resources

There are a number of drainage channels and watercourses present both within and adjacent to the proposed excavation areas and demolition site; all of the watercourses are located within the City of Surrey and discharge to the Fraser River. The Fraser River, a critically important waterway and migration corridor for many fish species, is located mid-project area and is within 100 m of two proposed excavation areas in New Westminster. There are no mapped watercourses or drainages in the City of New Westminster within 100 m of a proposed excavation area. Further discussion on aquatic resources within each of these jurisdictions is discussed below.

2.4.1 Watercourses within the City of Surrey

There are approximately 10 drainages located adjacent to the project area within Surrey, illustrated in **Figure 3**, although the interconnection of these makes an accurate count subjective. An unnamed watercourse is located north of King George Boulevard on the Surrey side of the bridge, designated as Class A habitat on COSMOS (**Photo 1**). Flow is conveyed in a north-west direction towards the Pattullo Pump Station and the Fraser River. An occurrence of pink salmon was observed in 2009 approximately 330 m upstream of proposed excavation, S-5 (Government of British Columbia, 2020). It is unlikely that the watercourses within the project area support spawning or rearing of pacific salmon given the lack of flow, water quality, and suitable substrates.

The riparian vegetation along the reach of the watercourse appeared to be dominated by the non-native Himalayan blackberry (*Rubus armeniacus*) and reed canary grass (*Phalaris arundinacea*). Native trees including bigleaf maple (*Acer macrophyllum*) and black cottonwood (*Populus trichocarpa*) were also observed within the riparian zone.

Photo 1: Photo of Class A watercourses adjacent to S-5 King George Blvd.

A tributary reach is located to the south-east along the Burl North (SWM) right-of-way (ROW) designated as a Class A habitat on COSMOS. Flow is conveyed in an east and north direction towards the Fraser River. At the time of Dillon's site assessment (July 2020), this reach of the watercourse did not display the characteristics of a Class A watercourse, as conditions were not supportive for fish (salmonid) presence. The watercourse was observed to be overgrown with reed canary grass and no flow was observed. It is assumed that flow is conveyed in a northerly direction towards the Fraser River.

A number of drainage ditches, designated as Class C on COSMOS, are located adjacent to the pipeline ROW between the Pattullo Station and the Fraser River (**Photo 2** and **Photo 3**).

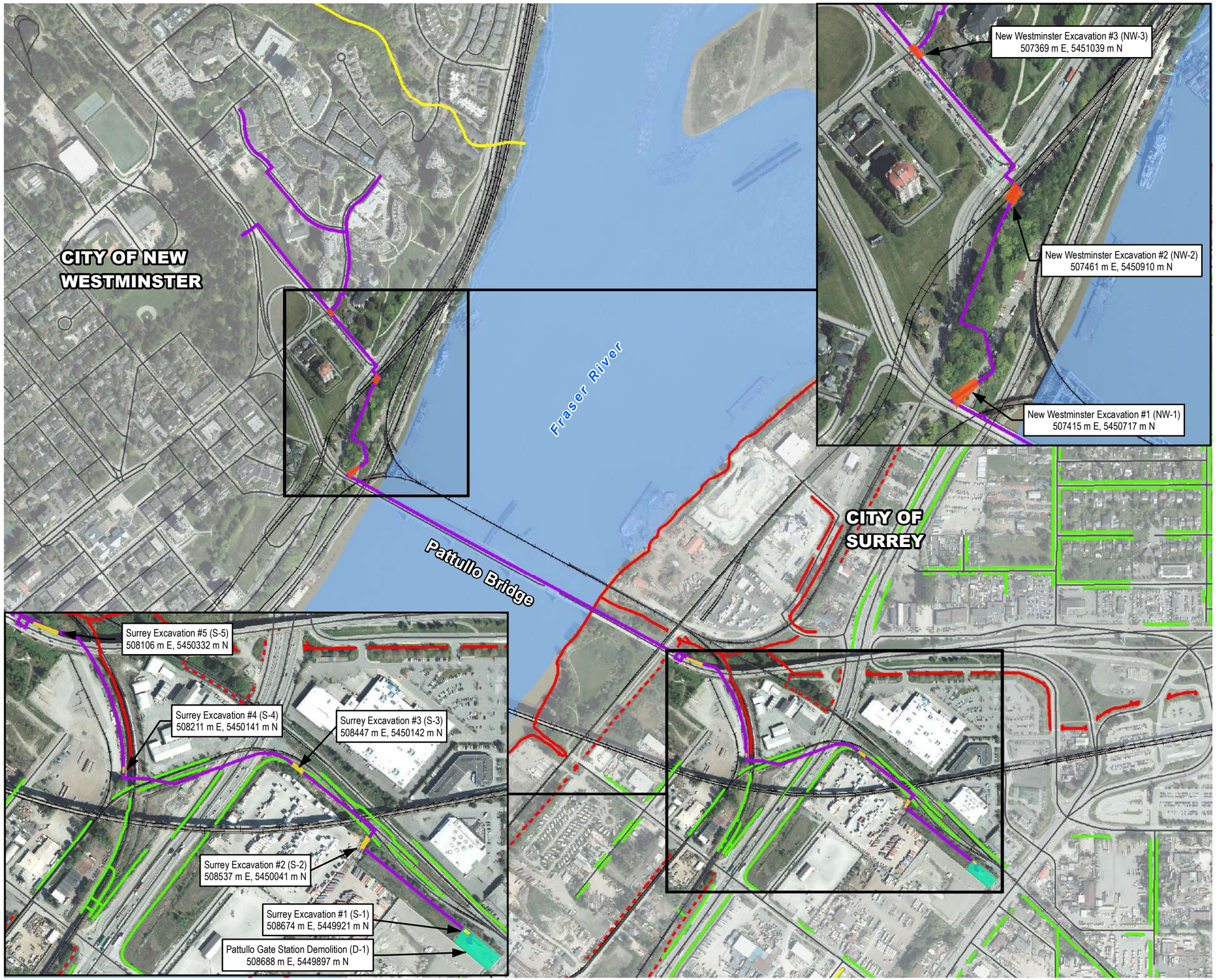

FORTISBC

Pattullo Gas Main Replacement Project: Decommissioning of Existing Gas Main Infrastructure

FIGURE 3
WATERCOURSES

- Proposed Surrey Excavation
- Proposed New Westminster Excavation
- Proposed Pattullo Gate Station Demolition
- Pattullo Bridge Main Pipeline
- Road
- Railway
- Waterbody

FISH CLASSIFICATION

- Class A (Red-coded) - Inhabited by salmonoids year-round or potentially inhabited year-round.
- Class A(0) (Red-dashed) - Inhabited by salmonoids primarily during the over-wintering period or potentially inhabited during the over-wintering period with access enhancement.
- Class B (Yellow-coded) - Significant food/nutrient value. No fish present.
- Class C (Green-coded) - Insignificant food/nutrient value. No fish present.
- Unknown Watercourse

0 50 100 200 Meters

SCALE 1:7,500

MAP DRAWING INFORMATION:
DATA PROVIDED BY CITY OF SURREY,
CITY OF NEW WESTMINSTER,
DILLON CONSULTING LIMITED, FORTIS BC

MAP CREATED BY: RB
MAP CHECKED BY: JP, SK
MAP PROJECTION: NAD 1983 UTM Zone 10N

DILLON CONSULTING

PROJECT: 18-8991
STATUS: DRAFT
DATE: 2020-07-30

Figure 3 shows the location of these watercourse reaches in relation to the Project Area. No occurrences of fish are recorded on the BC Habitat Wizard Online map, within these watercourses (Government of British Columbia, 2020). At the time of Dillon's July 2020 site assessment these drainage ditches were observed to contain water, however no flow was observed. Given the presence of riparian vegetation and seasonal connectivity to known fish-bearing watercourses, we believe that the ditches should be re-designated to Class B (yellow-coded) as they are likely a source of food and nutrients to downstream fish habitat.

Riparian vegetation was dominated by reed canary grass which was observed to have encroached the watercourse below the top-of-bank and was pervasive within the standing water. Standing water was observed within the watercourse adjacent to the Pattullo Gate Station. Emergent species including common cattail (*Typha latifolia*) were observed within the same watercourse.

Photo 2: Photo of Class C watercourses adjacent to S-3 between Scott Road and Hwy 17

Photo 3: Photo of Class C watercourses adjacent to the Pattullo Gate Station between Scott Road and Hwy 17.

Based on observations during the July 2020 site assessment, there is potential that excavation activities at S-3 may conflict with the (currently designated) Class C ditch location to the north-east. It is unlikely that the remaining excavation and demolition activities proposed within Surrey will directly interact with any of the other mapped watercourses or ditches.

A number of drainage ditches, designated as Class C on COSMOS, are located adjacent to the pipeline ROW between the Pattullo Station and the Fraser River (Photo 2 and Photo 3).

Figure 3 shows the location of these channels and their fish classifications as identified from the COSMOS website in relation to the project area. The City of Surrey classifies watercourses, including road and rail side ditches as A, A(O), B, or C; a description of each category can be found in **Table 3** in **Section 1.3.4.1**. With the exception of S-3, the impacts to aquatic resources in the City of Surrey are anticipated to be low.

Based on satellite imagery, iMapBC (2019) and the City of Surrey COSMOS, website there are no identified wetlands within the Project Area.

2.4.2 Fraser River

The Fraser River bisects the Project Area. This portion of the Fraser River is relatively deep and narrow, providing a constricted migratory corridor through which fish species pass to upstream spawning, rearing, foraging and overwintering habitat. Salmonid fish utilization within this area of the Fraser River is largely confined to upstream adult migration in the fall and juvenile outmigration and rearing in the spring to mid-summer periods. Though tidally influenced, this part of the Fraser River is entirely freshwater. This area of the River is highly industrialized on both sides of the river, including several mill sites.

Analysis of fish presence within the lower Fraser River has been conducted through desktop and literature review. According to the Ministry of Environment's Fish Inventories Data Queries, the Fraser River supports a variety of fish species including anadromous salmonids. A list of fish species is provided in **Table 9**.

Photo 4: Looking east at the downstream side of the Pattullo Bridge crossing the Fraser River (January 25, 2019).

Table 10: Fish Species in the Fraser River

Common Name	Scientific Name	SARA Status/Schedule	Provincial SRank	BC List
Native Species				
White Sturgeon (Lower Fraser River Population)	*Acipenser transmontanus*	-	S1S2	Red
Green Sturgeon	*Acipenser medirostris*	Special Concern / Schedule 1	S1N	Red
Dolly Varden	*Salvelinus malma*	-	S4	Yellow
Threespine Stickleback	*Gasterosteus aculeatus*	-	S5	Yellow
White Sucker	*Catostomus commersonii*	-	S5	Yellow
Redside Shiner	*Richardsonius balteatus*	-	S5	Yellow
Leopard Dace	*Thinichthys falcatus*	-	S4	Yellow
Coho Salmon	*Oncorhynchus kisutch*	-	S4	Yellow
Chinook Salmon	*Oncorhynchus tshawytscha*	-	S4	Yellow
Sockeye Salmon	*Oncorhynchus nerka*	-	S4	Yellow
Chum Salmon	*Oncorhynchus keta*	-	S5	Yellow
Pink Salmon	*Oncorhynchus gorbuscha*	-	S5	Yellow
Steelhead/Rainbow Trout	*Oncorhynchus mykiss*	-	S5	Yellow
Cutthroat Trout	*Oncorhynchus clarkii clarkii*	-	S3S4	Blue
Bull Trout	*Salvelinus confluentus*	-	S3S4	Blue
Eulachon	*Thaleichthys pacificus pop. 2*	-	S2S3	Blue
Mountain Sucker	*Catostomus platyrhynchus*	Special Concern / Schedule 1	S2S3	Blue
Northern Pikeminnow	*Ptychocheilus oregonensis*	-	S5	Yellow
Sculpin species	*Cottus sp.*	-	-	-
Non-native or Invasive Species				
Largemouth Bass	*Micropterus salmoides*	-	SNA	Exotic
Pumpkinseed	*Lepomis gibbosus*	-	SNA	Exotic
Fathead Minnow	*Pimephales promelas*	-	SNA	Exotic
Carp	*Cyprinus carpio*	-	SNA	Exotic
Brown bullhead	*Ameiurus nebulosus*	-	SNA	Exotic

Given the project activities do not interact directly with the Fraser River, impacts are anticipated to be low to nil.

2.4.3 Watercourses within the City of New Westminster

In New Westminster, the project area does not pass near or through any mapped watercourses or wetlands. Not including the Fraser River, the nearest known waterbody is a stormwater retention pond located on the north-west side of Ross Drive between East Royal Avenue and Francis Way, east of the project area (see **Photo 5** below). This pond is not part of any stream system and it is assumed that it is not fish-bearing. The nearest known watercourse is Glenbrook Ravine located approximately 360 m northeast of McBride Boulevard. There are no documented fish observations within this watercourse.

Photo 5: Stormwater retention pond east of the project alignment, between Ross Drive, East Royal Avenue, and Francis Way (January 25, 2019).

2.5 Terrestrial Resources

The Project Area is located within the Coastal Western Hemlock Biogeoclimatic Zone. This zone is dominated by coniferous forests with mild, wet climates that are often complex and highly productive (Government of British Columbia, 2018).

No other major habitat features have been identified within the Project Area other than bushes and trees along roadside ditches and channels. Some of the local vegetation may provide nesting habitat for breeding birds. Based on the Wildlife Tree Stewardship (WiTS) Atlas, no bald eagle or osprey nests were within 1 kilometer (km) of the project area (WiTS 2020).

Queen's Park in New Westminster on McBride Boulevard, although outside of the 100 m study area, contains the largest tree patch within the project area. Native and non-native (ornamental) tree species have been planted in Queen's Park which also includes mowed lawns and walking trails. Some inactive nests were observed within these stands during the time of the site visit; breeding birds are assumed to use these stands during the nesting window. Project related impacts to terrestrial resources are anticipated to be low to nil.

2.5.1 Wildlife Habitat

Due to urban development in the area, there is no natural forest and a general lack of vegetation. Wildlife field surveys of the area were completed in 2016 as part of the environmental assessment for the Pattullo Bridge replacement (Hatfield 2018). Findings of those surveys include:

- Upland habitat surveys within the general area had evidence (i.e., tracks and scat) of raccoon (Procyon lotor);
- There was no evidence of amphibian breeding activity (egg masses or tadpoles); and
- There was no evidence of wildlife species along the shoreline such as river otter or mink (Hatfield 2018).

On the basis of the limited vegetation and the reported findings (as referenced above) and confirmation through field assessments, wildlife habitat quality within the project area is generally considered low value.

A number of bird species were identified during the Pattullo Bridge environmental assessment including:

- Black-capped chickadee (*Poecile atricapillus*);
- Common raven (*Corvus corax*);
- Mallard (*Anas platyrhynchos*);
- Northern flicker (*Colaptes auratus*);
- Brown creeper (*Certhia Americana*);
- Rock dove (*Columba livia*);
- Cedar waxwing (*Bombycilla cedrorum*);
- Canada goose (*Branta canadensis*);
- Mourning dove (*Zanaida macroura*);
- American robin (*Turdus migratorius*);
- Song sparrow (*Melospiza melodia*);
- Purple finch (*Haemorhous purpureus*);

- Winter wren (*Troglodytes hiemalis*);
- European starling (*Sturnus vulgaris*), and
- Red-tailed hawk (*Buteo jamaicensis*).

2.6 Species at Risk

The results of the desktop review related to species at risk are provided in **Table 10** and shown in **Figure 4**. For each species, the status (provincial and federal) are listed. The table provides a screening for the potential of each species to occur within the project area on a seasonal or year-round basis, and thus its applicability to project activities.

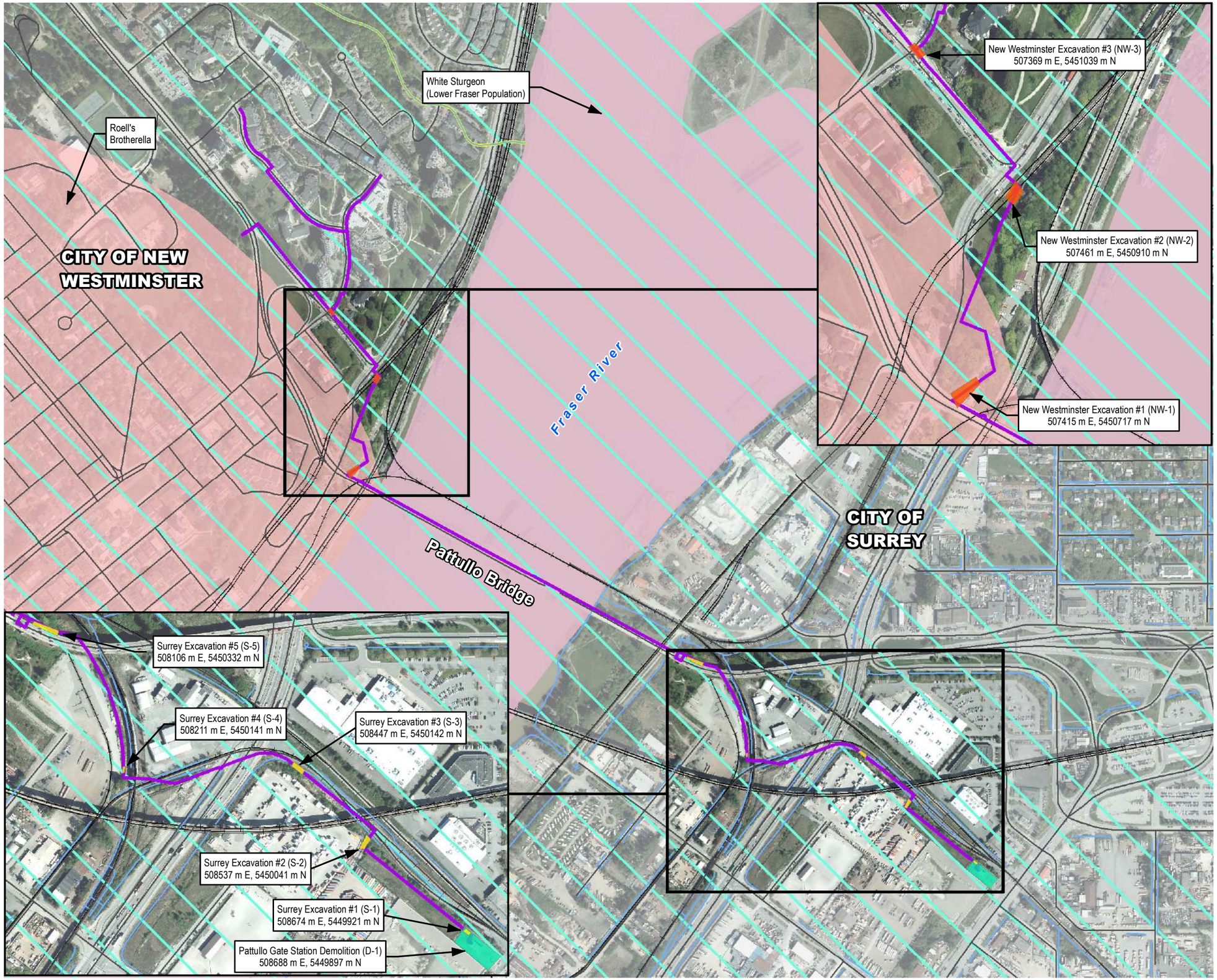

FORTISBC

Pattullo Gas Main Replacement Project: Decommissioning of Existing Gas Main Infrastructure

FIGURE 4
SPECIES AT RISK

- Species at Risk (CDC Masked Occurrence)
- Species at Risk (CDC Public Non-Sensitve Occurrence)
- Proposed Surrey Excavation
- Proposed New Westminster Excavation
- Proposed Pattullo Gate Station Demolition
- Pattullo Bridge Main Pipeline
- Road
- Railway Track
- Watercourse
- Waterbody

0 50 100 200 Meters

SCALE 1:7,500

MAP DRAWING INFORMATION:
DATA PROVIDED BY CITY OF SURREY, CITY OF NEW WESTMINSTER, DILLON CONSULTING LIMITED, FORTIS BC, CONSERVATION DATA CENTRE

MAP CREATED BY: RB
MAP CHECKED BY: JP, SK
MAP PROJECTION: NAD 1983 UTM Zone 10N

DILLON CONSULTING

PROJECT: 18-8991
STATUS: DRAFT
DATE: 2020-07-29

Table 11: Species at Risk of Special Status and their Potential within the Project Area.

Common name	Scientific Name	Provincial Status	SARA Status	Potential to Occur in Project Area	Rationale
Mammals					
Pacific Water Shrew	*Sorex bendirii*	Red	S1 - T	Low	No Pacific water shrew occurrences have been documented within the project area. The closest occurrence is located in Burnaby Park, approximately 4.5 km away from the project area. The project area does not have sufficient and viable habitat to support Pacific Water Shrew.
Amphibians					
Red-legged frog	*Rana aurora*	Blue	S1 - SC	Low	Wetland habitat with a significant tree cover is lacking in the project area. Presence is unlikely.
Fish					
White Sturgeon (Lower Fraser River Population)	*Acipenser transmontanus*	Red	S1 - T	Low	While White Sturgeon are found in the Fraser River it is unlikely the species would be found in the watercourses adjacent to the project areas.
Mountain sucker	*Catostomus platyrhynchus*	Blue	S1 - SC	Low	Highly unlikely to be within the project area. Mountain sucker tend to use smaller streams and have only rarely been observed in the Fraser River upstream of the project area (COSEWIC 2010).
Birds					
Peregrine falcon, anatum subspecies	*Falco peregrinus anatum*	Red	S1 - SC	High	Peregrines usually nest on rock ledges high on steep cliffs, mostly in undisturbed areas and have been known to nest on tall buildings and bridges within cities.
Vegetation					
Streambank lupine	*Lupinus rivularis*	Red	S1 - E	Moderate	This species occurs on gravelly prairies, wet moist habitats, riverbanks and open woods. It occurs in natural river bank habitats as well as gravelly railway beds and dykes that have been located

					near creeks or riverbanks. There have been a few occurrences less than 1 km from the project site. Species occurrences observed on Grace Road and Timberland Road approximately 2 km to the south of the project area.
Vancouver Island Beggarticks	*Bidens amplissima*	Blue	1 - SC	Low	Habitat includes moist ditch bank near railroad tracks in urban and lowland areas. Last known occurrence between Bridge Road/Fraser Way and Timberland/Robson Road in Surrey.

Red = species which are endangered, extirpated or threatened
Blue = Species of special concern, particularly susceptible to human activities or natural events
Yellow = Species that is at the least risk of being lost
SARA schedule 1 – Species –at-Risk Act Schedule 1. Available at http://www.sararegistry.gc.ca/sar/index/default_e.cfm?stype=species&index=1&cosid=&common=&scientific=&population=&taxid=0&locid=5&desid=0&schid=0&desid2=0&

According to the CDC, a large polygon representing secured data, overlaps the project area. Following review of the species and occurrence information provided to Dillon by the CDC, it is not likely that Project activities, as described in this EOA will have an impact on the species.

3.0 Regulatory Overview

This section provides an overview of relevant environmental legislation and the regulatory requirements anticipated for the Project, including the identification of environmental permits, approvals and licenses that may be required in order to comply with applicable federal, provincial, and municipal legislation.

3.1 Federal Legislation Applicable to the Project

3.1.1 Modernized Fisheries Act

In June 2019, Canada modernized the *Fisheries Act* (RSC 1985, c. F-14). On August 28, 2019 provisions of the new *Fisheries Act* came into force including new protections for fish and fish habitat in the form of standards, codes of practice, and guidelines for projects near water. The modernized Act - as it relates to this project - aims to:

- Reinstate lost protections by providing comprehensive protection for all fish and fish habitat;
- Restore the previous prohibition against the harmful alteration, disruption or destruction (HADD) of fish habitat (formerly serious harm); and
- Allow for the better management of large and small projects impacting fish and fish habitat through a new permitting framework and codes of practice.

The modernized *Fisheries Act* - regulated by Fisheries and Oceans Canada (DFO) - sees lost protections restored, resulting in full protection for all fish and fish habitat and the protection against the 'death of fish, other than by fishing' and the 'HADD of fish habitat.' The Fish and Fish Habitat Protection Program branch of DFO ensures compliance with relevant provisions under the Fisheries Act and the Species at Risk Act. The program reviews proposed works, undertakings and activities that may impact fish and fish habitat.

In cases where impacts to fish and fish habitat cannot be avoided, and the project does not fall within waterbodies where DFO review isn't required or the scope of the project is not covered under standards and code of practice, proponents are asked to submit a Request for Review to their region's Fish and Fish Habitat Protection Program (FFHPP) office. The FFHPP will review the project plans to identify the potential risks of the project to the conservation and protection of fish and fish habitat, and will work with the proponent to ensure that impacts are managed in the best way possible. If the proponent can avoid impacts to fish and fish habitat, project approval is not required.

The abandonment and demolition activities require open cut excavation, including one confirmed location (S-3) and one potential location (S-2) within non fish-bearing watercourses. Given there is no potential for excavations within fish-bearing watercourses at this time, no additional permitting or review by DFO is currently required.

3.1.2 Migratory Birds Convention Act

The federal *Migratory Birds Convention Act* (SC 1994, c. 22) prohibits the taking or killing of migratory bird nests and eggs, and the deposition of harmful substances in areas frequented by migratory birds. Vegetation removal that will affect trees used by all birds and other wildlife should be avoided while they are breeding, nesting, roosting, or rearing young.

Should land clearing or selected tree removal activities occur between April 1 and July 31, a bird nest survey will be required by a Qualified Environmental Professional (QEP; definition provided in Section 4.2.3) who specializes in avian ecology.

3.1.3 Canada Marine Act

The *Canada Marine Act* (SC 1998, c. 10) establishes a system of Canadian ports and is intended to modernize Canada's most important ports and make "the system of Canadian ports competitive, efficient and commercially oriented, providing for the establishing of port authorities and the divesting of certain harbours and ports, for the commercialization of the St. Lawrence Seaway and ferry services and other matters related to maritime trade and transport and amending the *Pilotage Act* and amending and repealing other Acts as a consequence". The Act designates 19 ports as economically significant where the Vancouver Fraser Port Authority (also known as Port of Vancouver) is one of these ports. The Vancouver Fraser Port Authority is responsible for the administration, management and control of land and water within its jurisdiction.

As proposed activities do not include any work within the Fraser River, a permit under the Act should not be required.

3.1.4 Canadian Navigable Waters Act

The Fraser River is a navigable waterway as defined by Transport Canada under the amended *Canadian Navigable Waters Act* (RS 1985). Within the Act, the Minor Works Order allows for works to be undertaken if they meet the criteria for the applicable class of works as well as specific terms and conditions for construction. Works meeting the assessment criteria of the Minor Works Order are classed as "designated works" and may proceed without a Notice to the Minister as long as they comply with the legal requirements under the Order. Minor works under the Act include:

- Pipelines buried under the bed of Navigable Water; and
- Pipelines and Power or Communication cables attached to existing works.

As proposed activities do not include any work within the Fraser River or any other navigable waterway, a permit under the Act should not be required.

3.1.5 Species at Risk Act

The *Species at Risk Act* (SARA; 2002, c. 29) is a federal Act that provides legislative protection to species that are assessed as Extirpated, Extinct, or Threatened and are listed on Schedule 1 of the Act and their critical habitat. Schedule 1 is the official list of species-at-risk in Canada as determined by the Committee on the Status of Endangered Wildlife in Canada (COSEWIC).

The definitions for the four status categories for species that are considered to be at risk are as follows:

- "Extirpated" species no longer exist in their former range in Canada;
- "Endangered" species are at risk of imminent extirpation or extinction;
- "Threatened" species are likely to become "Endangered" if nothing is done to reverse the factors leading to extirpation or extinction; and
- "Species of Special Concern" are at risk to become "Threatened" or "Endangered" due to a combination of biological characteristics and identified threats.

The purpose of SARA is to:

> *"Prevent wildlife species from being extirpated or becoming extinct, to provide for the recovery of wildlife species that are extirpated, endangered or threatened as a result of human activity and to manage species of special concern to prevent them from becoming endangered or threatened" (SARA Section 6 2002).*

The protection of wildlife and their habitat is provided in SARA in Sections 32 and 33:

> *"No person shall kill, harm, harass, capture or take an individual of a wildlife species that is listed as an extirpated species, an endangered species or a threatened species" (SARA S. 32(1) 2002).*
> *"No person shall damage or destroy the residence of one or more individuals of a wildlife species that is listed as an endangered species or a threatened species, or that is listed as an extirpated species if a recovery strategy has recommended the reintroduction of the species into the wild in Canada" (SARA S. 33 2002).*

SARA Permits

SARA contains prohibitions against the killing, harming, harassing, capturing, taking, possessing, collecting, buying, selling, or trading of individuals of Endangered, Threatened, and Extirpated species listed in Schedule 1 of the Act. The Act also contains a prohibition against the damage or destruction of their residences (*e.g.,* nest or den). According to SARA Section 73, a scientific research permit is required by anyone conducting activities that may affect species listed in Schedule 1 of SARA or contravening the Act's general or critical habitat prohibitions (Sections 32-36).

Permits may be issued for the following purposes:

- The activity is scientific research relating to the conservation of the species and conducted by qualified persons;
- The activity benefits the species or is required to enhance its chance of survival in the wild; or

- Affecting the species is incidental to the carrying out of the activity.

In addition, all of the following pre-conditions must be met:

- All reasonable alternatives to the activity that would reduce the impact on the species have been considered and the best solution has been adopted;
- All feasible measures will be taken to minimize the impact of the activity on the species or its critical habitat or the residences of its individuals; and
- The activity will not jeopardize the survival or recovery of the species.

Section 78 enables the Province of BC to issue permits affecting provincially-managed species at risk, having the same effect as, and meeting the requirements of a Section 73 permit. As such, if the trapping and relocation of a provincially-listed species-at-risk is required for the project, a permit must also be obtained through the Permit and Authorization Service Bureau facilitated through the MFLNRORD.

Assuming no vegetation clearing occurs within the migratory bird window and no instream works are required, it is not anticipated that a scientific research permit for species-at-risk or a general *Wildlife Act* permit will be required.

3.2 Provincial Legislation Applicable to the Project

3.2.1 BC *Environmental Management Act*

The British Columbia *Environmental Management Act* (EMA) was enacted in July 2004, combining the old *Waste Management Act* and a previous version of the EMA. The EMA (2004) brings provisions from both these Acts into one statute by providing an authorization framework and environmental management tools to protect human health and the quality of water, land, and air in British Columbia. It will be the responsibility of FortisBC to ensure liquid and solid waste management complies with regulations under the EMA. These regulations include:

- Waste Discharge Regulations;
- Spill Reporting Regulations;
- Hazardous Waste Regulations; and
- Oil and Gas Waste Regulation.

Furthermore, if soil, groundwater, sediment or soil vapour at a site contains a substance exceeding provincial environmental quality standards, that site will also be subject to the Contaminated Sites Regulation (CSR).

3.2.1.1 Contaminated Sites Regulation

The Contaminated Sites Regulation (CSR) is enacted by the EMA as the principal mechanism to regulate contaminated sites in BC. This includes providing definitions of contamination in soil, groundwater,

sediment and soil vapour, requirements and options for managing sites, and procedures for assessment and remediation of contaminated sites. This regulation has been amended 13 times, most recently in January 2019. The primary mechanisms of the CSR are based on numerical standards that are provided in it. The selection and application of these standards must take into consideration the potential receptors, exposure pathways and environmental conditions present at a site. The CSR also has provisions for developing and applying site-specific risk based standards.

Schedule 3.1 of the *CSR* provides numerical standards for assessing soil contamination at sites in BC. Schedule 3.2 of the CSR provides groundwater criteria. Schedule 3.3 provides vapour criteria. Schedule 3.4 of the *CSR* provides sediment criteria. Applicable standards and criteria are based on the current and future land use of the Site.

The application of groundwater standards is based on the use of groundwater and surface water on-site or at neighboring properties. Guidance for which standards to apply is provided in the current Protocol 21 released in November 2017 "Water Use Determination". (BC MoE 2015).

3.2.2 *Water Sustainability Act*

The *Water Sustainability Act* (SBC 2014, c. 15) is the main provincial statute regulating water resources in BC. One of the provisions of the *Water Sustainability Act* provides conditions related to "changes in and about a stream", which means:

- Any modification to the nature of the stream including the land, vegetation, natural environment, or flow of water within the stream; or
- Any activity or construction within the stream channel that has or may have an impact on a stream or stream channel.

It is an offence to divert or use water, or alter a stream, without formal approval from the MFLNRORD, or in the case of FortisBC, as regulated by the BC Oil and Gas Commission (BC OGC). Section 11 of the *Water Sustainability Act* ensures that water quality, riparian habitat, and the rights of licensed water users are not compromised.

Approval or Notification under Section 11 of the *Water Sustainability Act* may be required from the BC OGC prior to the initiation of the project should it be anticipated that the wetted perimeter of any watercourses be adversely affected by the excavation or demolition activities. Section 11 Approvals typically require a 2-3 month review period by the OGC following submission.

3.2.3 BC *Wildlife Act*

Section 34 of the BC *Wildlife Act* (RSBC 1996, c. 488) prohibits the destruction of an egg or an active nest of any bird species and prohibits the destruction of a nest of a Bald Eagle, Osprey, Peregrine Falcon, Gyrfalcon, Great-blue Heron, or Burrowing Owl, regardless of whether it is occupied. Any scheduled land clearing activities between March 1 and August 31 will require a bird nest survey by a QEP specialist.

Should an active bird nest be discovered, an appropriate buffer will be retained around the nest until the nest is no longer active (subject to re-assessment by the QEP).

The project may also be subject to permitting under the Wildlife Act in the event that a wildlife salvage and relocation (e.g., amphibians) is required. A Scientific Fish Collection Permit License will also be required to salvage and relocate fish during instream works.

3.3 Municipal Bylaws Applicable to the Project

3.3.1 City of Surrey - Surrey Tree Protection Bylaw, 2006 No. 16100

According to the Surrey Tree Protection Bylaw, tree cutting permits do not apply to trees "that are cut, removed, or damaged pursuant to the FortisBC and Power Authority Act, R.S.B.C. 1996, c 212 or the Pipeline Act, R.S.B.C. 1996, c. 364" or "trees on City-owned property or highways that are cut or removed by the City or its authorized agents in accordance with approved City operations" (Par 2(4 and 5)). As such a tree cutting permit is not required by FortisBC in the City of Surrey.

3.3.2 City of Surrey – Surrey Stormwater Drainage Regulation and Charges By-Law, 2008, No 16610

The City of Surrey Stormwater Drainage Regulation and Charges Bylaw regulates "extensions, connections, and use of the stormwater drainage system, to impose connection charges to the stormwater drainage system, and to prohibit the fouling, obstructing or impeding the flow of any stream, creek waterway, watercourse, ditch or stormwater drainage system".

3.3.3 City of Surrey – Surrey Soil Removal and Depositing Regulation By-Law, 1979, No.5880

According to this bylaw, soil removal or deposition in the City of Surrey may be permitted and shall only occur after a permit has been issued by the General Manager. In addition, all soil removal or deposit activities or operations, shall conform to the standards and requirements prescribed in Schedule A of this By-law.

3.3.4 City of Surrey Erosion and Sediment Control By-Law, 2006, No. 16138

The purpose of this City of Surrey bylaw is to ensure that adequate protection of the municipal drainage system is implemented during construction through the application of effective erosion and sediment control measures. All applications for proposed construction on land of 2,000 m^2 or larger require a complete Erosion and sediment Control (ESC) Permit application to the City. No construction is permitted until the city has issued an ESC Permit. The ESC Plan must be designed, signed and sealed by a Professional Engineer as well as reviewed and signed by the appointed ESC Supervisor for the construction.

An ESC Permit application may be waived by the General Manager of Engineering considering details such as construction timing and schedule; the size of the proposed building or structure; soil conditions;

existing ground cover; topographical conditions; and location of the proposed construction with respect to the perimeter of the land. If an ESC Permit is waived, best management practices will be utilized as outlined in Schedule "B" of the By-law.

Based on the information provided to Dillon, it is not anticipated that any of the excavation areas or the demolition site will have a footprint larger than 2000 m^2, thus would not require an ESC Permit. However, the design is not yet finalized and the footprint might exceed 2000 m^2, in which case an ESC permit would be required with the City. Sites under 2,000 m^2 must comply with the requirement to avoid discharge of sediment into local watercourses even if no ESC permit is required.

3.3.5 Corporation of the City of New Westminster Sewerage and Drainage Regulation Bylaw No. 7746, 2015

This bylaw ensures the proper use of the municipal sewerage system and drainage system within the City of New Westminster limits. There are requirements under this by-law for watercourse crossings, drainage discharges, accidental discharges and spill reporting. According to this by-law no person may discharge or allow or cause to be discharged into any drainage system, ditch, creek, stream, watercourse, lake, bay, river or ocean sediment or sediment laden water having a total suspended solids content of more than 75 milligram per litre. Under the bylaw, owners and all other persons shall notify the City immediately of any accidental discharges (as defined under the bylaw).

3.3.6 Corporation of the City of New Westminster Soil Deposit Regulation Bylaw No. 6263, 1995

This bylaw regulates the disposal of soil on any land (private or public) that did not previously exist (*e.g.*, fill from an aggregate site outside the City limits) on that property. A permit is required by the City for disposal of soil to property. The bylaw also includes the movement of soil or other material from one part of a property to another part of the same property and in the case of preload fill, removal of the preload shall be considered as part of the deposit operations. This bylaw includes a number of exemptions including if soil is provided by a bona fide processor of construction aggregates required for the construction or installation of a roadway, utility service, dyke or other service.

3.3.7 Corporation of the City of New Westminster Tree Protection and Regulation Bylaw No. 7799, 2016

This bylaw protects trees or shrubs of any size located on City-owned or occupied land including any tree with evidence of nesting by a bird as defined in the *Wildlife Act* (1996). A person must apply to the City of New Westminster if the need to cut or remove a protected tree as defined in the bylaw. The bylaw also includes the removal of hazardous trees as defined by an arborist. The bylaw does not apply to protected trees that are cut, removed, or damaged pursuant to the *Railway Safety Act*, S.B.C. 2004, c.8, the *FortisBC and Power Authority Act*, R.S.B.C. 1996, c.212, or the *Oil and Gas Activities Act*, S.B.C. 2008, c. 36. As such, a tree cutting permit is not required by FortisBC in the City of New Westminster.

4.0 Environmental Risks, Effects and Proposed Mitigation Measures

This section describes the potential effects of the project on the environment based on the proposed scope of work and the environmental features present within the project area. This assessment also identifies mitigation measures and best management practices (BMPs) proposed to minimize any potential environmental effects.

4.1 Project Interaction with the Environment

Environmental effects may occur during abandonment and demolition activities of the project. A key component of the environment overview assessment is identifying components of the natural environment that could be impacted by, or have an influence on, the project is. **Table 11** presents an interaction matrix for the Project, which highlights the environmental components that may interact with Project activities. Physical activities will occur during Project construction, including: establishment of site access/egress and laydown areas; site clearing and grading; and abandonment and demolition activities.

The environmental components that may be affected by Project construction activities include:

- Aquatic resources: fish and fish habitat, surface water quality;
- Terrestrial resources: wildlife, vegetation, soils, and species-at-risk (if present);
- Groundwater; and
- Topography.

Table 12: Project Environmental Interaction Matrix.

Project Activities	Aquatic Resources			Terrestrial			Species at Risk	Topography
	Fish and Fish Habitat	Surface Water Quality	Groundwater	Vegetation	Wildlife	Soil		
Abandonment and Demolition Activities								
Site Access/Egress				X	X			
Open Excavation (management of groundwater and soils)	X	X	X	X		X	X	X
Demolition Activities	X	X				X		
Landscape Restoration				X				

4.2 Project Risk Assessment

This section provides a high level overview of the various environmental risks associated with the Project based on assessment of the project scope, existing environment, and the regulatory requirements. Mitigation measures and BMPs are also provided to address each of the assessed risks. Detailed site specific BMPs and mitigation measures will also be developed through the project Construction Environmental Management Plan once construction logistics (e.g., staging, laydown areas, final project footprint) are determined.

4.2.1 Contaminated Sites

If contaminated environmental media (soil and groundwater) are encountered during the construction of the project, the primary risks will be a change in schedule and an increase in costs that were not anticipated during initial planning. The presence of contamination could result in excavated soil being unsuitable for use as backfill, which would necessitate off-site disposal of excavated soil at premium prices. It may also necessitate treatment of any intercepted groundwater prior to discharge. If these are not included in construction planning, these could incur significant additional costs and delays.

Accordingly, the assessment of the information related to contaminated sites is focussed on the potential for contaminated soil and groundwater to be present in the areas where construction will occur. Specifically, this assessment considers soil and groundwater in the vicinity of the eight proposed excavations. Based on the information reviewed at each of the proposed excavation locations, there is a risk of encountering soil or groundwater exceeding applicable standards. As such, construction planning should account for the possibility that excavated soils can't be reused as backfill, and include provisions for soil characterization, either in advance of or integrated with construction. If contaminated soils and/or groundwater require removal from the site, they should be transported to an approved disposal facility and must comply with all applicable rules and regulations.

Note that even if a site is identified as not contaminated, that refers to the site in its current context, with the potential receptors and exposure pathways that exist at that site. The classification of soil or groundwater as contaminated or not contaminated is specific to a property. If soil is moved to a different property, that other property may have different land uses, environmental receptors and environmental conditions that would result in different standards applying at the receiving site. If surplus soil is to be moved to another site, or groundwater discharged to surface, the soil and/or groundwater would have to be characterized in the context of the receiving site. Based on the information presented in Section 2.3, the potential contaminants of concern at each excavation site are summarized in Table 12, below.

Table 13: Potential Contaminants of Concern identified for each Proposed Excavation

Excavation Site	PCOC in GW	PCOC in Soil
S-5	Petroleum Hydrocarbons (M) Polycyclic Aromatic Hydrocarbons (M) Metals (M) Arsenic (H) Mercury (M)	Petroleum Hydrocarbons (M) Polycyclic Aromatic Hydrocarbons (M) Metals (M) Arsenic (H) Asbestos (M)
S-4	Arsenic (H) Mercury (H)	Mercury (H) Petroleum Hydrocarbons (M) Metals (M)
S-3	Arsenic (H)	Petroleum Hydrocarbons (M) Metals (M)
S-2	Arsenic (H)	Petroleum Hydrocarbons (M) Metals (M)
S-1	Arsenic (H)	Petroleum Hydrocarbons (M)
NW-1		Petroleum Hydrocarbons (L) Polycyclic Aromatic Hydrocarbons (L) metals (L) PCBs (L)
NW-2		Petroleum Hydrocarbons (L) Polycyclic Aromatic Hydrocarbons (L) metals (L) PCBs (L)
NW-3	Chloride (L) Petroleum Hydrocarbons (L)	Chloride (L) Petroleum Hydrocarbons (L) Polycyclic Aromatic Hydrocarbons (L) metals (L) PCBs (L)

Notes: L=low risk, M= moderate risk, H = high risk.

Note that the need for, and the nature of any management of these media during construction will be heavily influenced by the proposed construction methodology and the specific site conditions encountered. For example, if excavation at a site does not intercept the water table, consideration of management of contaminated groundwater will not be necessary even if contaminated groundwater is present. Also, the requirements for soil management will vary depending on the volume of excavated soil, whether the soil will be suitable for use as backfill, and whether there is space within the site where excavation occurs to temporarily store excavated soil.

4.2.2 Water Quality and Quantity Management

There are a number of watercourses which are in close proximity to the project site. In addition, the groundwater depth is likely shallow at approximately 2 to 3 m below ground surface. Any groundwater discharged to the surrounding aquatic environment must not exceed federal (Canadian Council of Ministers of the Environment (CCME) Environmental Quality Guidelines for the Protection of Aquatic Life) and provincial (BC Approved or Working Water Quality Guidelines) water quality standards at the time of discharge. Any water that is known to exceed existing surface water quality standards should

either be suitably treated or prevented from discharging directly into potential fish habitat. If water quality standards cannot be met, discharge could result in a release of a deleterious substance to aquatic life.

It should be noted that based on previous contaminated sites reports at 11105 Bridge Road and 11090 to 1115 Olsen Road and 11117 Bridge Road, there may be naturally elevated concentrations of arsenic and iron in the groundwater at the Surrey locations.

Erosion and sediment controls will be required during project construction to manage surface runoff and to minimize the mobilization of exposed soil materials, which can be a deleterious substance depending on certain concentrations. Site-specific mitigation measures should be developed and communicated within the project Environmental Management Plan. Mitigation measures may include installation of silt fence, sediment socks, poly sheeting over exposed soil stockpiles, etc. It should be worth noting that while it is not anticipated to be needed, the City of Surrey's Erosion and Sediment Control bylaw requires submission of an Erosion and Sediment Control Plan for any works greater than 2000 m^2 which needs to be prepared by a professional as defined by the bylaw.

4.2.3 Fish and Wildlife Protection

Despite the industrialized area in Surrey and the high density of residential buildings in New Westminster, there is still potential for the project to adversely impact the natural environment. During abandonment and demolition activities, requiring open cut excavation, there is potential to disrupt riparian habitats.

Riparian habitat adjacent to a watercourse is considered to be fish habitat and is typically protected by streamside setback areas. Both the City of Surrey and the City of New Westminster define streamside setbacks in their bylaws. For the City of Surrey the minimum distance from top-of-bank ranges from 10 - 30 m depending on the classification of the watercourse. It should be noted that some development has occurred within these setback areas as these areas were developed prior to the implementation of the Riparian Areas Regulation. Streamside setbacks should be determined during the planning phase of the project. Disruption of these areas should be minimized where possible.

A qualified Environmental Monitor[2] should be assigned to the project and present during all work conducted in sensitive habitats. The role of the Environmental Monitor is important to assisting FortisBC

[2] Environmental Monitor – An applied scientist or technologist who is registered in good standing with an appropriate BC organization constituted under an Act. The primary role of the EM is to perform site inspections for the purposes of assessing compliance with regulatory approvals and other project related environmental conditions.

Qualified Environmental Professional or Environmental Specialist – Environmental discipline specialists are independent, QEPs. They would provide specialist technical support to the environment team on an as and when basis (e.g., avian surveys, air quality assessments, archaeology assessments).

and the Contractor with limiting the environmental effects of the Project. The Environmental Monitor will also ensure compliance with applicable permit conditions and approvals

A number of excavations will be required for pipeline abandonment. Given some risks associated with excavation, including sediment and erosion control, mitigation measures should be outlined prior to construction activities to prevent and/or minimize potential impacts to fish and fish habitat. These mitigation measures should address:

- Permit requirements (notification and/or approvals);
- Identification of environmental exclusion areas (no excavation areas);
- Environmental timing windows;
- Sediment and erosion controls specific to project activities;
- Clearing and grading of excavation sites and access;
- Monitoring; and
- Response plan in case of an accidental release of a deleterious substance into a watercourse.

With the application of these mitigation measures, no significant impacts to any of the life stages of the fish species known to inhabit the watercourses, or to their habitat are anticipated.

In order to reduce risk of disturbance of active bird nests, MFLNRORD has developed a regional 'reduced risk' timing window for land clearing activities. The window of least risk for nesting birds for BC is September 1 to February 28th of any given year (BC MoE, 2014). The City of Surrey has also established a window of least risk of August 16 to March 15. It is recommended that land clearing activities occur between September 1 and February 28 to ensure compliance with the *Wildlife Act,* the *Migratory Bird Convention Act* and municipal bylaws. Should clearing be required during the bird breeding and nesting window (MFLNRORD: March 1 to August 31, Surrey: March 16 to August 15), a bird nest survey should be completed by the QEP specialist prior to any clearing activities.

4.3 Anticipated Environmental Effects and Recommended BMPs

This section outlines the impact mitigation measures and BMPs that will be applied during construction and which will be overseen routinely by the Environmental Monitor. In regards to the frequency of visits, as it is not anticipated that project activities will occur directly within a watercourse or sensitive area, the Environmental Monitor will likely complete periodic site visits to ensure the establishment of environmental controls and their continued effectiveness. The frequency of visits may increase if project activities occur within any identified sensitive areas, a watercourse or waterbody or in response to other environmental concerns.

4.3.1 Site Access

Site access on either side of the Fraser River will be via public roadways, cleared industrial properties and along the existing FortisBC ROW. Impacts associated with vehicle ingress and egress are anticipated

to be limited. Regardless, construction vehicles leaving the project site will be monitored for excess mud and tires will be cleaned before leaving the site. Roadways will be assessed for sediment. The Contractor will keep roadways and properties clear of any mud and/or debris from the site. Site access will be maintained in a clean condition during the work to ensure accumulated sediment, debris or potentially harmful substances are not washed off the road and into receiving waters during rain events. If vegetation clearing is required during the bird breeding and nesting window (March 1 to August 31) to accommodate site access and egress, a bird nest survey should be completed by the QEP prior to any clearing activities.

4.3.2 Solid Waste Management

Solid wastes generated during the project such as waste packaging (wood, cardboard, bubble-wrap, plastics, etc.) may be produced. BMPs based on the integration of the 3Rs (reduce, reuse, recycle) will be incorporated into all phases of the project. Source reduction, source separation and recycling will also be employed. The Contractor will adhere to all applicable legislation with respect to the handling, transportation, and/or disposal of all materials related to this project (waste or otherwise). These regulations may include (but not be limited to) the BC *Hazardous Waste Regulations*, *Spill Reporting Regulations*, *Workers Compensation Board Regulations*, *Transportation of Dangerous Goods Regulations*, etc. The Contractor will adhere to the following measures:

- The Contractor will provide and maintain separate, covered containers for storage of recyclable and waste material that may be transported to appropriate waste management facilities;
- Garbage will be removed from site on a regular basis;
- All work areas will be maintained in a reasonably clean fashion with waste material removed regularly so that the area will be left free of debris and waste;
- The Contractor will provide properly labeled separate container(s) for potentially hazardous waste such as oily rags and FortisBC carbon absorbent pads. Absorbent materials or soils contaminated with oil (greater than 3% by weight) or any quantity of gasoline will be handled and transported as Hazardous Waste. Any contaminated soils will be excavated and hauled off-site to an authorized treatment/disposal area in accordance to the BC Hazardous Waste Regulations;
- Non-recyclable solid wastes generated during the project, including general refuse, replacement air filters, construction debris, etc. and surplus soil requiring disposal off-site will require approval from the local landfill operator prior to disposal. Only landfills authorized to accept the specific products requiring disposal will be used. This waste will be collected regularly and at the completion of the project and transported to an approved landfill disposal facility by experienced waste disposal Contractors, in accordance with provisions of the Environmental Management Act; and
- The Contractor will provide portable sanitary facilities on-site for employee use throughout the duration of the construction period. The facilities will be located a minimum of 30 m from any on-site aquatic habitat or drainage and will be serviced regularly by a qualified Contractor.

Upon completion of construction, the Contractor will inspect the site to ensure that all waste material has been removed and managed as described above.

4.3.3 Soil Management

It is anticipated that soil to be excavated will be limited to what is required to access the necessary sections of the pipeline for the abandonment activities. The primary concern specific to soil handling is erosion and sediment control (ESC), especially when adjacent to a watercourse. However, there is also a potential for contamination to exist within the soils on-site. During any excavation work, the Contractor will notify FortisBC, Environmental Monitor, and/or a specialist QEP if the following is observed:

- Unusual odours that may indicate the presence of contaminants (i.e., gas or oil);
- Stained soils which are darker and may have a “wet” appearance typically indicate the presence of a spill area. Contaminated soils may also have a distinct oily feel. Typically, staining (contamination) is accompanied by an odour; and/or
- If odour, or a hydrocarbon sheen is observed within infiltrating groundwater, the Contractor will immediately stop work and advise the FortisBC Representative and the Environmental Monitor of the suspected contamination.

If potentially contaminated soils are encountered, the Contractor will follow the measures outlined below:

- The Environmental Monitor and FortisBC’s Representative (i.e., a specialist QEP) will be notified immediately upon identification of potential contaminated soil. The Environmental Monitor or FortisBC’s Representative will be required to oversee and direct further soil excavation in the affected area;
- Potentially contaminated soils will be stockpiled separately from potentially uncontaminated soils during the excavation process. The potentially contaminated soils are to be placed on 6 mm (minimum) poly sheeting and covered with similar poly sheeting with silt fencing around the toe. The sheeting will overlap and be weighed down to prevent removal and rain penetration. Segregation of soil will be conducted under the guidance of FortisBC’s Representative or their assigned contaminated site professional;
- All stockpiled soil will remain on the site on the same parcel of land until assessment of contamination is completed and direction otherwise is given by FortisBC’s Representative or the Environmental Monitor. Soil characterization will be consistent with the sampling protocols established by the BC Ministry of Environment’s Technical Guidance 1 on Contaminated Sites (TG1). Results will be provided to FortisBC’s Representative for review;
- The Contractor will locate spoil piles properly to avoid slumping or erosion of the material into any watercourse and other known wet areas. Should stockpiles become a source of siltation, the Contractor will immediately remedy the situation through the installation of silt fences, covering with plastic sheets, etc. as necessary. Contaminated soil piles, if present, will be maintained separate from general spoil, covered with poly sheeting with a silt fence installed around the perimeter as indicated above. No piles will be installed within 30 metres of a water body;

- In the event that surplus soil is suspected of contamination, it will not be removed by Contractor until it has been tested and classified for off-site disposal, and FortisBC's Representative or the Environmental Monitor has provided instruction on appropriate soil disposal options in accordance with applicable standards and regulations;
- Materials will not be stockpiled without prior authorization from landowners in advance of the work;
- All contaminated soil, as identified/classified through laboratory analysis, will be removed from the site and disposed of at an authorized landfill or soil remediation facility in accordance with applicable environmental acts and regulations (Contaminated Sites Regulation, Hazardous Waste Regulation, Transportation of Dangerous Goods Regulation, etc.). The Contractor will not remove any soil for off-site disposal until FortisBC's Representative has accepted a receiving landfill; and
- Contaminated soil may require a Contaminated Soil Relocation Agreement (CSRA) with the province prior to movement off site.

The following measures apply to the off-site disposal of non-suspect (non-contaminated) soil material and will be adhered to by the Contractor:

- All soil will be disposed of in accordance with regulations under the BC Environmental Management Act and other applicable municipal, provincial or federal legislation;
- Surplus soil will only be disposed of at a site/landfill authorized under municipal, provincial or federal legislation to accept the material being delivered to it and with advance approval of the site operator. The applicable site will be zoned for commercial or industrial purposes;
- The Contractor will make a written application to FortisBC's Representative for acceptance of off-site disposal at least seven (7) days prior to the beginning of soil transport. This application shall include the required relevant documents (Fill Acceptance Agreement, Lab Analysis) as required;
- All surplus soils leaving site will be accompanied by material designation paperwork which will be signed by the Contractor. Paperwork will be provided to FortisBC's Representative within two (2) business days of shipping, upon request;
- The Contractor will provide documentation to FortisBC's Representative that the receiving landfill is authorized to accept the materials including a copy of their disposal facility operating permit.

Notwithstanding the above, the Contractor will not relocate or dispose of soils to:

- Property designated under the Agricultural Land Reserve, as regulated under the Agricultural Land Reserve Commission Act;
- Property zoned for agricultural, residential or urban parkland use;
- Property to be used presently, or in the future for cultivation, residential gardens, farms; orchards, and/or grazing livestock; and
- Crown title (i.e., federal lands including First Nations land).

4.3.4 Fuel, Oil and Coolant Handling and Storage

All construction projects present the risk of spilling hazardous waste. Hazardous wastes generated could include, but may not be limited to, waste petroleum products (engine oils, lubricants) from machinery and equipment, spent batteries, solvents and cleaning agents. Spills are of particular concern when there are open water drainages in the vicinity which can convey hazardous material downstream to fish and amphibian habitat. It is imperative that all hazardous materials on-site are stored and utilized properly. The Contractor will comprehensively address spills and hazardous waste management as advised by the Environmental Monitor on-site and outlined below:

- The Contractor will inspect construction equipment and vehicles at the start of each day to ensure they are in good working condition and free of leaks. No exposed oil or grease should be visible on the surface or undercarriage;
- The Contractor will operate machinery in a careful manner to avoid the potential for spills;
- Drip trays, poly sheeting and/or absorbent pads will be placed underneath vehicles and other equipment at the end of each day;
- Heavy equipment will be parked a minimum of 30 m from any watercourse when left overnight;
- All waste materials will be secured and stabilized before removal from the work site to prevent them from entering any aquatic habitat;
- All fuels, oils, chemicals and waste material will be transported per the terms and conditions of the Transportation of Dangerous Goods Regulation and the Workplace Hazardous Materials Information System (WHMIS);
- All fuels, oils, and chemicals will be labeled according to WHMIS standards and will be locked and stored in a secure location and covered from rain;
- Smaller containers of 23 L or less will be stored in boxes capable of containing a spill in a secure location, protected from weather. These containers will be designed solely for the purpose of storing and pouring fuel and will not be more than 5 years old. Containers will not leak and must be sealed with a proper fitting cap or lid;
- The storage location will also have secondary containment capable of holding 110% of the contents of the container(s). This will be achieved through the use of constructing a containment berm out of impermeable material. These containment basins will be inspected daily for leaks and wear points, kept clean and free of standing (rain) water. If practical, the containment area will be covered to prevent infilling with rainwater. Where leaks and/or wear points are found, they will be repaired promptly to restore full containment capacity;
- Fully stocked emergency spill response kits will be maintained on-site and on each piece of equipment at all times. Each kit will be appropriate to the material being used on-site. A separate large emergency spill kit containing at least 100 oil absorbent pads and 5 floating containment booms will be maintained on-site at all times;
- Specific containers will be designated on-site for hazardous waste and will not be used for garbage or construction debris; and
- The Contractor staff will be appropriately trained in spill response procedures.

The Contractor will apply the following procedures when fueling:

- No equipment refueling or servicing will be completed within 30 m of any watercourse or any aquatic habitat;
- Fuel storage containers will not be placed within 30 m of any watercourse. Plastic containers will be designated to carry fuels and will be no more than five (5) years old;
- All staff will be trained to manage their respective duties as they relate to fueling. All staff will be fully alert during fueling;
- Refueling will occur on a flat surface to minimize potential off-site runoff;
- Tanks, hoses and connections will be inspected before use. All hose connections will be wrapped and secured with absorbent pads during fuel/oil transfers; and
- Smoking will be prohibited within 15 m of all areas designated for refueling and fuel storage. Posting of "No Smoking" signs are required on-site, as appropriate.

The Contractor will be required to produce a site-specific spill response plan prior to mobilizing to the site.

4.3.5 Water Management

The requirement to manage both surface and groundwater are anticipated at two excavation locations. All surface water leaving the work area will be required to comply with CCME Water Quality Guidelines, BC Water Quality Guidelines for the Protection of Freshwater Aquatic Life and applicable municipal standards (Surrey Stormwater Drainage Regulation, Erosion & Sediment Control Bylaw, and Surrey Sanitary Sewer Regulation). General mitigation measures to assist in preserving water supply and quality are also provided below:

- Tidal fluctuations within the project area may contribute significantly to both ground- and surface water quality and quantity. Management and disposal of both construction wastewater should consider potential influences of salinity of other potential contaminants (e.g., sodium) when determining disposal options;
- Any water that is known to exceed BC Water Quality or CCME Guidelines (for freshwater aquatic life) cannot be discharged into potential fish and/or amphibian habitat. The Environmental Monitor will sample and analyze discharge water prior to its release into any potential fish or amphibian habitat. Should water quality exceed recommended guidelines, options for discharge will be limited to areas not considered fish or amphibian habitat. Spill response will be initiated if fuels, oil or coolants are shown to be present and will include vacuuming the contaminated material into a vacuum truck or secure container for off-site disposal;
- Considering the identified potential for groundwater contamination in the project area, any groundwater that is removed from the excavation during construction must be considered as potentially contaminated, and demonstrated to be free of contaminants prior to discharge. Alternately, tankage and off-site disposal can be considered; and

- Any waters pumped from the excavation for surface discharge will be pumped into an adjacent vegetated area with the permission from local property owners and the Environmental Monitor. This groundwater must be free of contaminants before discharge can take place. A tank system may be required if an adjacent vegetated area is not available for use.

4.3.6 Erosion and Sediment Control

The Contractor will comprehensively address erosion and sediment control (ESC) issues as advised by the Environmental Monitor throughout the duration of the project to prevent the deposition of concentrations of sediment-laden water or other deleterious substances to fish habitat offsite. The following mitigation measures have been developed to minimize the effects of construction on aquatic habitat in the vicinity:

- All disturbed areas with exposed soil will be stabilized at the end of construction through the effective use of soil cover (e.g., native grass, straw mulch, straw matting, and/or erosion control blankets) to minimize soil erosion;
- Any vegetated area that is impacted will be restored with an assemblage of native vegetation;
- Exposed soil on any steep grade will be protected at the end of construction from surface erosion by FortisBC seeding with a heavy mulch, tackifier, and seed mix or by installing erosion blankets. A native reclamation seed mixture approved by FortisBC's Representative will be required;
- Silt fence or similar will be installed along the setback boundary of any watercourse where sediment discharge is possible (as advised on-site by the Environmental Monitor) to prevent sediment-laden water from entering fish habitat. The toe of the silt fence will be trenched to a depth of 300 mm and oriented upslope. The ends of sections of silt fence will overlap by 400 mm;
- The recommendations for ESC outlined in the DFO Land Development Guidelines for the Protection of Aquatic Habitat, the Surrey Erosion & Sediment Control Bylaw and the New Westminster Erosion and Sediment Control Bylaw will be used for reference;
- ESC structures are to be inspected at least once per week and after each storm event (25 mm of rain within a 24-hour period). Repairs will be completed to each structure as required;
- Machinery will not enter any part of a wetted area unless permits have been obtained to do so;
- No water in excess of BC Approved Water Quality Guidelines or municipal regulations for Total Suspended Solids will be allowed to discharge off-site;
- Where sediment concentration in discharge water exceeds water quality standards, this sediment-laden water will be detained on-site in a pond, storage tank(s), or other facility until the sediment concentration has lessened to an acceptable level (as determined by the Environmental Monitor through in situ sampling), at which point it may be released to the local drainage system; and
- If conventional sediment control measures (including on-site detention) are not successful in mitigating high sediment concentrations in runoff water, then use of a flocculent tank system

may be required to actively remove sediment. Flocculants will not be utilized without input and direction from FortisBC's Representative and/or a specialist QEP.

4.3.7 Fish and Fish Habitat

The potential to impact fish and fish habitat is expected to be limited for this project. Removal of riparian vegetation may be required. Any removal required should be limited only to what is required to provide adequate working space and will be limited to the construction footprint. Riparian vegetation not within the construction footprint will be protected by snow fence, silt fence or some other visible barrier as required. No removal of this vegetation will occur.

The Contractor will practice appropriate ESC as per the measures outlined in Section 4.3.6 above. Applicable federal and provincial standards for working in and around fish habitat will also be applied.

4.3.8 Wildlife and Rare Species Management

The habitat in and around the site has nesting potential for bird species although it is somewhat limited. As such, prior to construction, a QEP will conduct a sweep of the site no more than 3 days prior to the initiation of construction to determine if any active nests are present. The sweep will consist of 2 passes and will be conducted by examining the vegetation within the excavation areas and access routes. The QEP will scan the area looking for signs of bird activity, particularly if a bird appears agitated or aggressive. If this occurs, the QEP will take care to locate a nest. If observed, the Contractor will liaise with FortisBC's Representative to identify a species-specific buffer around the nest that will be maintained until all young have fledged.

The Contractor personnel and subcontractors will not feed, harass or otherwise interact with wildlife species. They will be allowed to relocate from the site if possible. If assistance with relocation is required, The Contractor will develop an appropriate protocol in consultation with FortisBC's Representative and the QEP.

The Contractor's personnel will not leave food lying about in such a way that wildlife could be attracted. All food will be carefully stored in sealed containers while onsite.

4.3.9 Noise Management

Short-term noise generation and vibrations will result from construction equipment and associated activities during project construction. The following general measures will minimize the potential for construction-related noise and vibration effects:

- All equipment will be properly maintained to limit noise generation and fitted with functioning exhaust and muffler systems;
- All construction activities will comply with applicable noise control bylaws. The Contractor must apply to determine if exceptions are permitted; and

- The affected communities will be notified of the nature and likely duration of any particularly noisy operations such as frequent truck traffic, and when it will be necessary to work outside daytime and early evening hours.

4.3.10 Air Quality

Construction activities can cause adverse impacts to local air quality. The following mitigation measures will be employed to mitigate concerns regarding degradation of local air quality:

- All mechanical equipment that is required on-site over the course of the project will be in good working order and will comply with local emissions standards as required by provincial and local regulation;
- Idling of equipment will be kept to a minimum;
- Low-sulphur fuels will be used for on-site machinery;
- The Contractor's crew supervisor will visually inspect all vehicles and equipment. Vehicles or equipment producing excessive exhaust pollution will be repaired or replaced at their cost prior to being used on the project;
- Dust-generating activities will be minimized as much as possible during windy periods to minimize airborne dust emissions. Water or some other environmentally acceptable dust suppressant and appropriate equipment for applying the suppressant (e.g., a tank truck with spray bars) will be available as appropriate to be used as needed. The application of chemical dust suppressant to control dust and other airborne emissions will not be permitted; and
- No burning of materials on-site will be permitted.

5.0 Conclusion

This report was prepared for the sole benefit of FortisBC Energy Inc. The material in this report reflects Dillon's judgement in light of the information available to Dillon at the time of preparation. Any use which a third party (i.e., a party other than FortisBC) makes of this report, or any reliance on or decisions made based on it, are the responsibilities of such third parties. Dillon accepts no responsibility for damages, if any, suffered by any third part as a result of decisions made or actions based on this report.

References

B.C. Conservation Data Centre. 2020. BC Species and Ecosystems Explorer. B.C. Minist. of Environ. Victoria, B.C. Available: http://a100.gov.bc.ca/pub/eswp/ (accessed Jul 8, 2020).

City of New Westminster. 2018. *City of New Westminster - Official Community Plan.* https://www.newwestcity.ca/database/files/library/Interactive_Land_Use_Map___Consolidated_(August_2018).pdf Accessed February 14, 2019.

City of Surrey. 2014. *City of Surrey – Official Community Plan, Bylaw No. 18020*. Adopted October 2014. https://www.surrey.ca/city-services/1318.aspx Accessed May 23, 2019

Environmental Risk Information Services (ERIS). 2020. *Database Report – Pattullo Abandonment, Pattullo Bridge, New Westminster BC.* Prepared for Dillon Consulting. Toronto, ON.

Geological Survey of Canada. 1980. *Map 1484A Surficial Geology New Westminster West of Sixth Meridian British Columbia*. Ottawa, Ontario.

GHD Group Pty Ltd. 2015. *Assessment of Background Concentrations of Iron in Groundwater – 11105 Bridge Road (Site ID 3255) Surrey, British Columbia*. Richmond, British Columbia

GHD Group Pty Ltd. 2018.*Application for Approval of a Non-Conforming Secure Landfill and Amendments under Section 51, 11105 Bridge Road, Surrey, BC, Site ID 3255* Richmond, British Columbia

Government of British Columbia, Ministry of Sustainable Resource Management. 2002. *Species Ranking in British Columbia*. http://www.env.gov.bc.ca/wld/documents/ranking.pdf. Victoria, BC

Government of British Columbia, Ministry of Forests, Lands, Natural Resource Operations and Rural Development. 2018. *Biogeoclimactic Ecosystem Classification Subzone / Variant Map for the Chilliwack Resource District.* Victoria, BC

Government of British Columbia. Conservation Data Center / Data BC Geographic Services. http://maps.gov.bc.ca/ess/hm/cdc/. Accessed April 2019.

Government of British Columbia. iMap / Data BC Geographic Services. https://maps.gov.bc.ca/ess/hm/imap4m/. Accessed January 14, 2019

Government of British Columbia. Habitat Wizard / Data BC Geographic Services. https://maps.gov.bc.ca/ess/hm/habwiz/. Accessed July 8, 2020.

Government of British Columbia, Ministry of Environment (BC MoE). 2014. *Develop with Care 2014 – Section 4 Environmentally Valuable Resources*. Victoria, BC. pp. 4-26

Government of British Columbia, Ministry of Environment (BC MoE). 2017.*Protocol 21 For Contaminated Sites– Water USe Determination. Version 2.0*. Victoria, BC.

Government of Canada, Species at Risk Act (S.C. 2002, c. 29). https://laws.justice.gc.ca/eng/acts/S-15.3/

Hatfield Consultants. 2018. Pattullo Bridge Replacement Project: Fish and Fish Habitat Report. Prepared for Translink. North Vancouver, BC

New Westminster Public Library, "Streets of New Westminster", online resource accessed July 2020. http://www.nwheritage.org/heritagesite/history/content/streets/index.htm

SLR Consulting (Canada) ltd. 2017. *Determination of Background Groundwater Quality for Arsenic, 11090 to 1115 Olsen Road and 11117 Bridge Road, Surrey, BC*. Vancouver, BC.

SLR Consulting (Canada) ltd. 2015. *Supplemental Stage 2 Preliminary Site Investigation (PSI) and Stage 1 PSI Update, South Fraser Perimeter Road, 11005 Spruce Road, Surrey, BC (MOTI Site No. 73)* Vancouver, BC.

Wildlife Tree Stewardship Atlas. http://cmnmaps.ca/wits/. Accessed July 2020.

Appendix A

Site Photographs

Photo Documentation

Photo 1. Pattullo Gate Station – Looking north-west (July 14, 2020).

Photo 2. Pattullo Gate Station – Looking south (July 14, 2020).

Photo 3. Pattullo Gate Station – Looking east (July 14, 2020).

Photo 4. Pattullo Gate Station – Looking west (July 14, 2020).

Photo 5. Surrey Excavation #1 (S-1) – Looking north (July 14, 2020).

Photo 6. Surrey Excavation #1 (S-1) – Looking south (July 14, 2020).

Photo Documentation

Photo 7. (Surrey Excavation #1 (S-1) – Looking east (July 14, 2020).

Photo 8. Surrey Excavation #1 (S-1) – Looking west (July 14, 2020).

Photo Documentation

Photo 9. Surrey Excavation #2 (S-2) – Looking north (July 14, 2020).

Photo 10. Surrey Excavation #2 (S-2) – Looking south-east (July 14, 2020).

Photo Documentation

Photo 11. Surrey Excavation #2 (S-2) – Looking east (July 14, 2020).

Photo 12. Surrey Excavation #2 (S-2) – Looking west (July 14, 2020).

Photo 13. Surrey Excavation #3 (S-3) – Looking north (July 14, 2020).

Photo 14. Surrey Excavation #3 (S-3) – Looking south-east (July 14, 2020).

Photo 15. Surrey Excavation #3 (S-3) – Looking east (July 14, 2020).

Photo 16. Surrey Excavation #3 (S-3) – Looking west (July 14, 2020).

Photo 17. Surrey Excavation #4 (S-4) – Looking north (July 14, 2020).

Photo 18. Surrey Excavation #4 (S-4) – Looking south (July 14, 2020).

Photo 19. Surrey Excavation #4 (S-4) – Looking east (July 14, 2020).

Photo 20. Surrey Excavation #4 (S-4) – Looking west (July 14, 2020).

Photo 21. Surrey Excavation #5 (S-5) – Looking north-east (July 14, 2020).

Photo 22. Surrey Excavation #5 (S-5) – Looking south-east (July 14, 2020).

Photo 23. Surrey Excavation #5 (S-5) – Looking south-west (July 14, 2020).

Photo 24. Surrey Excavation #5 (S-5) – Looking north-west (July 14, 2020).

Photo 25. New Westminster Excavation #1 (NW-1) – Looking north (July 14, 2020).

Photo 26. New Westminster Excavation #1 (NW-1) – Looking south-east (July 14, 2020).

Photo 27. New Westminster Excavation #1 (NW-1) – Looking south-west (July 14, 2020).

Photo 28. New Westminster Excavation #1 (NW-1) – Looking north-west (July 14, 2020).



Photo 29. New Westminster Excavation #2 (NW-2) – Looking north (July 14, 2020).

Photo 30. New Westminster Excavation #2 (NW-2) – Looking north-east (July 14, 2020).

Photo 31. New Westminster Excavation #2 (NW-2) – Looking south-east (July 14, 2020).

Photo 32. New Westminster Excavation #2 (NW-2) – Looking south-west (July 14, 2020).

Photo 33. New Westminster Excavation #3 (NW-3) – Looking north (July 14, 2020).

Photo 34. New Westminster Excavation #3 (NW-3) – Looking south (July 14, 2020).

Photo 35. New Westminster Excavation #3 (NW-3) – Looking east (July 14, 2020).

Photo 36. New Westminster Excavation #3 (NW-3) – Looking west (July 14, 2020).

Appendix B

ERIS Database Report

ERIS
ENVIRONMENTAL RISK INFORMATION SERVICES

DATABASE REPORT

Project Property:	*Pattullo Abandonment* *Pattullo Bridge* *New Westminster BC*
Project No:	*188991*
Report Type:	*Custom BC Standard Report Plus*
Order No:	*20200629239*
Requested by:	*Dillon Consulting Limited*
Date Completed:	*July 2, 2020*

Environmental Risk Information Services
A division of Glacier Media Inc.
1.866.517.5204 | info@erisinfo.com | erisinfo.com

Table of Contents

Table of Contents....2
Executive Summary....3
Executive Summary: Report Summary....4
Executive Summary: Site Report Summary - Project Property....6
Executive Summary: Site Report Summary - Surrounding Properties....7
Executive Summary: Summary By Data Source....17
Map....31
Aerial....32
Topographic Map....33
Detail Report....34
Unplottable Summary....500
Unplottable Report....501
Appendix: Database Descriptions....503
Definitions....510

Notice: IMPORTANT LIMITATIONS and YOUR LIABILITY

Reliance on information in Report: This report DOES NOT replace a full Phase I Environmental Site Assessment but is solely intended to be used as a database review of environmental records.

License for use of information in Report: No page of this report can be used without this cover page, this notice and the project property identifier. The information in Report(s) may not be modified or re-sold.

Your Liability for misuse: Using this Service and/or its reports in a manner contrary to this Notice or your agreement will be in breach of copyright and contract and ERIS may obtain damages for such mis-use, including damages caused to third parties, and gives ERIS the right to terminate your account, rescind your license to any previous reports and to bar you from future use of the Service.

No warranty of Accuracy or Liability for ERIS: The information contained in this report has been produced by ERIS Information Limited Partnership ("ERIS") using various sources of information, including information provided by Federal and Provincial government departments. The report applies only to the address and up to the date specified on the cover of this report, and any alterations or deviation from this description will require a new report. This report and the data contained herein does not purport to be and does not constitute a guarantee of the accuracy of the information contained herein and does not constitute a legal opinion nor medical advice. Although ERIS has endeavored to present you with information that is accurate, ERIS disclaims, any and all liability for any errors, omissions, or inaccuracies in such information and data, whether attributable to inadvertence, negligence or otherwise, and for any consequences arising therefrom. Liability on the part of ERIS is limited to the monetary value paid for this report.

Trademark and Copyright: You may not use the ERIS trademarks or attribute any work to ERIS other than as outlined above. This Service and Report (s) are protected by copyright owned by ERIS Information Limited Partnership. Copyright in data used in the Service or Report(s) (the "Data") is owned by ERIS or its licensors. The Service, Report(s) and Data may not be copied or reproduced in whole or in any substantial part without prior written consent of ERIS.

Executive Summary

Property Information:

Project Property:	*Pattullo Abandonment* *Pattullo Bridge New Westminster BC*
Project No:	*188991*

Coordinates:

Latitude:	*49.20692893*
Longitude:	*-122.88970658*
UTM Northing:	*5,450,465.36*
UTM Easting:	*508,033.67*
UTM Zone:	*10U*

Elevation:	*19 FT* *5.81 M*

Order Information:

Order No:	*20200629239*
Date Requested:	*June 29, 2020*
Requested by:	*Dillon Consulting Limited*
Report Type:	*Custom BC Standard Report Plus*

Historical/Products:

Executive Summary: Report Summary

Database	Name	Searched	Search Radius	Project Property	Within 0.25 km	0.25 km to 0.50 km	Total
AMS	Authorization Management System (formerly WASTE)	Y	0.25	0	2	-	2
ARIS	Assessment Report Indexing System	Y	0.25	0	0	-	0
AUWR	Automobile Wrecking & Supplies	Y	0.25	0	5	-	5
BOGW	BC Oil and Gas Wells	Y	0.25	0	0	-	0
CDRY	Dry Cleaning Facilities	Y	0.25	0	0	-	0
CHEM	Chemical Register	Y	0.25	0	0	-	0
CNG	Compressed Natural Gas Stations	Y	0.25	0	0	-	0
COAL	Coal Tar Sites	Y	0.25	0	0	-	0
CONV	Compliance and Enforcement Summary	Y	0.25	0	0	-	0
DIS	Wastewater Discharge Inventory	Y	0.25	0	1	-	1
EEM	Environmental Effects Monitoring	Y	0.25	0	0	-	0
EHS	ERIS Historical Searches	Y	0.25	0	15	-	15
EIIS	Environmental Issues Inventory System	Y	0.25	0	0	-	0
EM	Environmental Monitoring Locations	Y	0.25	0	1	-	1
FCON	Federal Convictions	Y	0.25	0	0	-	0
FCS	Contaminated Sites on Federal Land	Y	0.25	0	2	-	2
FISH	Commercial Fisheries	Y	0.25	0	0	-	0
FOFT	Fisheries & Oceans Fuel Tanks	Y	0.25	0	0	-	0
FRST	Federal Identification Registry for Storage Tank Systems (FIRSTS)	Y	0.25	0	0	-	0
GEN	Waste Generators Summary	Y	0.25	0	14	-	14
GEN2	Generators - Special Waste Information System (SWIS)	Y	0.25	0	12	-	12
GHG	Greenhouse Gas Emissions from Large Facilities	Y	0.25	0	0	-	0
HWF	Hazardous Waste Facilities	Y	0.25	0	0	-	0
IAFT	Indian & Northern Affairs Fuel Tanks	Y	0.25	0	0	-	0
LUM	Lumber Mills	Y	0.25	0	0	-	0
MINE	Canadian Mine Locations	Y	0.25	0	0	-	0
MNR	Minerals Deposits Database	Y	0.25	0	0	-	0
NATE	National Analysis of Trends in Emergencies System (NATES)	Y	0.25	0	0	-	0
NCPL	Non-Compliance Reports	Y	0.25	0	0	-	0
NDFT	National Defense & Canadian Forces Fuel Tanks	Y	0.25	0	0	-	0
NDSP	National Defense & Canadian Forces Spills	Y	0.25	0	0	-	0
NDWD	National Defence & Canadian Forces Waste Disposal Sites	Y	0.25	0	0	-	0
NEBI	National Energy Board Pipeline Incidents	Y	0.25	0	0	-	0
NEBP	National Energy Board Wells	Y	0.25	0	0	-	0

Database	Name	Searched	Search Radius	Project Property	Within 0.25 km	0.25 km to 0.50 km	Total
NEES	National Environmental Emergencies System (NEES)	Y	0.25	0	4	-	4
NPCB	National PCB Inventory	Y	0.25	0	3	-	3
NPRI	National Pollutant Release Inventory	Y	0.25	0	0	-	0
OG INCIDENTS	BC Oil and Gas Commission Incidents	Y	0.25	0	0	-	0
OGWW	Oil and Gas Wells	Y	0.25	0	0	-	0
PAP	Canadian Pulp and Paper	Y	0.25	0	0	-	0
PCB	Inventory of PCB Storage Sites	Y	0.25	0	2	-	2
PCFT	Parks Canada Fuel Storage Tanks	Y	0.25	0	0	-	0
PES	Pesticide Register	Y	0.25	0	5	-	5
PRAI	Private Aggregate Inventory	Y	0.25	0	0	-	0
PUAI	Public Aggregate Inventory	Y	0.25	0	0	-	0
REC	Waste Receivers Summary	Y	0.25	0	3	-	3
REC2	Receivers - Special Waste Information System (SWIS)	Y	0.25	0	2	-	2
RST	Retail Fuel Storage Tanks	Y	0.25	0	2	-	2
SCT	Scott's Manufacturing Directory	Y	0.25	0	11	-	11
SREG	Site Registry	Y	0.50	0	40	0	40
STNK	Surrey Tank Construction Permits	Y	0.25	0	0	-	0
TCFT	Transport Canada Fuel Storage Tanks	Y	0.25	0	0	-	0
VTNK	Vancouver Heating Oil Underground Storage Tanks	Y	0.25	0	0	-	0
WDS	Waste Disposal Site Inventory	Y	0.25	0	0	-	0
WWIS	Water Well Information System	Y	0.25	0	0	-	0
		Total:		0	124	0	124

Executive Summary: Site Report Summary - Project Property

Map Key	DB	Company/Site Name	Address	Dir/Dist (m)	Elev diff (m)	Page Number

No records found in the selected databases for the project property.

Executive Summary: Site Report Summary - Surrounding Properties

Map Key	DB	Company/Site Name	Address	Dir/Dist (m)	Elev Diff (m)	Page Number
1	FCS	New Westminster Railway Bridge	Surrey BC	SE/17.4	-2.41	34
2	PCB	RITCHIE BROS AUCTIONEERS (CANADA) LTD.	12021 MUSQUEAM DRIVE SURREY BC V3V 3T2	NE/204.7	0.40	43
2	GEN	Enviro-Tech Cleaning Services Ltd.	12021 Musqueam Drive, Surrey BC	NE/204.7	0.40	44
2	GEN	Ritchie Bros Auctioneers (Canada) Ltd.	12021 Musqueam Drive, Surrey BC	NE/204.7	0.40	44
2	GEN2	AMIX SALVAGE	12021 MUSQUEAM DRIVE, SURREY, BC BC	NE/204.7	0.40	44
3	SREG		UNDERNEATH SKYTRAIN AND PATULLO BRIDGE SURREY BC ***Site ID	Updated:*** 2767 | 2001-MAR-09	SW/117.5	1.40	46
4	EHS		Musqueam Drive Surrey BC	ESE/91.1	-2.08	47
5	EM	FRASER R NEAR PATULLO RR BRIDGE	BC	NNW/240.6	-4.81	47
6	SREG		12031 Musqueam Drive SURREY BC ***Site ID | Updated:*** 3599 |	E/175.7	-0.53	47
7	GEN2	CANEXUS CHEMICALS CANADA LIMITED PARTNERSHIP	11115 OLSEN ROAD, SURREY, BC BC	SSE/63.5	0.35	48
7	SREG	Olsen Road & Bridge Road, Surrey	11090, 11091, 11107, 11115 OLSEN RD AND 11117 BRIDGE RD SURREY BC ***Site ID | Updated:*** 20705 | 27-Feb-2018	SSE/63.5	0.35	48

Map Key	DB	Company/Site Name	Address	Dir/Dist (m)	Elev Diff (m)	Page Number
8	SREG	12190 112th Avenue And 11134 Bridge Road	12190 112TH AVENUE AND 11134 BRIDGE ROAD No Entry SURREY BC ***Site ID* | *Updated:*** 13471 |	ESE/170.8	-2.49	51
9	EHS		n/a Surrey BC	W/40.7	-4.81	53
10	EHS		11105 Bridge Rd Surrey BC V3V3V2	ESE/78.5	-1.60	53
11	EHS		11105 Bridge Rd Surrey BC V3V3V2	ESE/92.7	-1.42	54
12	EHS		11105 Bridge Rd Surrey BC V3V3V2	ESE/82.2	-0.79	54
13	SCT	Canwest Tanks & Ecological Sys	11975 Old Yale Rd Surrey BC V3V 3X4	SSW/245.4	1.07	54
14	EHS		Industrial Road & 112 Ave Lot 2, Grp 2 sec 7 and 18 Surrey BC	E/240.1	-1.54	54
15	SREG	Fraser River Rv Park Inc	11940 OLD YALE ROAD No Entry SURREY BC ***Site ID* | *Updated:*** 6114 | 19-May-2006	SSW/314.6	-0.53	55
16	SCT	THE SYNKOLOID COMPANY OF CDA	11105 Bridge Rd Surrey BC V3V 3V2	ESE/73.0	0.60	56
16	SCT	CGC Inc. - A Subsidiary of USG Inc.	11105 Bridge Rd Surrey BC V3V 3V2	ESE/73.0	0.60	56
16	SCT	CGC Inc. - Subsy of USG Inc.	11105 Bridge Rd Surrey BC V3V 3V2	ESE/73.0	0.60	56
16	NEES	SYNKOLOAD OF CANADA	11105 BRIDGE RD. SURREY,BC BC V3V 3V2	ESE/73.0	0.60	56
16	GEN	SYNKOLOID COMPANY OF CANADA	11105 BRIDGE STREET SURREY BC V3V 3V2	ESE/73.0	0.60	56

Map Key	DB	Company/Site Name	Address	Dir/Dist (m)	Elev Diff (m)	Page Number
16	SCT	CGC Inc.	11105 Bridge Rd Surrey BC V3V 3V2	ESE/73.0	0.60	57
16	EHS		11105 Bridge Road Surrey BC V3V 3V2	ESE/73.0	0.60	57
17	SREG	Pattullo Bridge (Synkoloid Canada)	11105 BRIDGE STREET No Entry SURREY BC ***Site ID | Updated:*** 3255 | 19-Mar-2020	ESE/72.9	0.60	57
17	GEN	Cgc Inc/Cgc Ltd	11105 Bridge Rd, Surrey BC	ESE/72.9	0.60	71
17	SREG	North Side Of Bridge Road, Surrey	NORTH SIDE OF BRIDGE ROAD RIGHT OF WAY IN FRONT OF 11105 BRIDGE ROAD SURREY BC ***Site ID | Updated:*** 17679 | 05-Mar-2015	ESE/72.9	0.60	71
17	SREG	Bridge Rd Adj To N&S Of 11105 Bridge Rd	BRIDGE ROAD AND ADJACENT TO THE NORTH AND SOUTH SIDES OF AND BIFURCATING 11105 BRIDGE ROAD SURREY BC ***Site ID | Updated:*** 18343 | 02-Aug-2018	ESE/72.9	0.60	72
17	SREG	N Of Bridge Rd Row In Front 11105 Bridge	NORTH SIDE OF BRIDGE RD AT 11105 BRIDGE RD No Entry SURREY BC ***Site ID | Updated:*** 18344 | 24-Feb-2016	ESE/72.9	0.60	77
17	SREG	Pattullo Bridge N Of 11105 Bridge Road	BENEATH PATTULLO BRIDGE NORTH OF 11105 BRIDGE ROAD SURREY BC ***Site ID | Updated:*** 18913 | 19-Mar-2020	ESE/72.9	0.60	79
17	GEN2	COC INC	11105 BRIDGE ROAD, SURREY, BC BC	ESE/72.9	0.60	80
17	GEN2	CGC INC/CGC LTD	11105 BRIDGE RD, SURREY, BC BC	ESE/72.9	0.60	81
18	NEES	Jerry's Contracting	end of Old Yale Rd. by trailer park at Olsen Rd, Surrey Surrey BC	S/229.6	0.51	83
19	GEN	Imperial Lumber Ltd - In Receivership C/O Price Waterhouse Coopers Inc	11120 Bridge Road, Surrey BC	ESE/135.7	-0.84	83

Map Key	DB	Company/Site Name	Address	Dir/Dist (m)	Elev Diff (m)	Page Number
20	AUWR	CERNA COLLISION LTD	11987 OLD YALE RD SURREY BC V3V3X4	S/200.8	-0.41	84
20	AUWR	CERNA COLLISION LTD	11987 OLD YALE RD SURREY BC V3V3X4	S/200.8	-0.41	84
21	SREG	11055 Bridge Road, Surrey	11055 BRIDGE ROAD No Entry SURREY BC ***Site ID | Updated:*** 5672 | 12-Mar-2004	SE/32.1	-0.23	84
22	EHS		King George Blvd Bridge Rd Surrey BC	ESE/64.8	0.22	86
23	SREG	Moti Sites 74 And 75	12180 INDUSTRIAL RD AND 12246 112A AVENUE, No Entry SURREY BC ***Site ID | Updated:*** 17744 | 08-Jun-2015	E/276.6	-0.87	86
24	AUWR	RAYCO AUTOBODY	12003 OLD YALE RD APT D SURREY BC V3V3X4	S/191.1	-0.09	88
24	AUWR	BC AUTOBODY REPAIRS	12003 OLD YALE RD APT A SURREY BC V3V3X4	S/191.1	-0.09	88
25	SCT	Canam Building Supply Ltd.	11016 Bridge Rd Surrey BC V3V 3T9	SE/35.5	0.47	88
26	GEN	L J A HOLDINGS	11039 BRIDGE STREET SURREY BC V3V 3V1	SE/74.2	-0.32	89
27	EHS		11014 Olsen Road Surrey BC	S/239.9	0.20	89
28	SREG	12255 King George Blvd, Surrey	12255 KING GEORGE BLVD No Entry SURREY BC ***Site ID | Updated:*** 12660 |	E/275.8	-1.79	89
29	NEES	Unknown	TIMBERLAND RD, NEAR OLD YALE ROAD Surrey BC	S/206.9	-0.59	91

Map Key	DB	Company/Site Name	Address	Dir/Dist (m)	Elev Diff (m)	Page Number
30	SREG	11078 Bridge Road , Surrey	11078 BRIDGE ROAD No Entry SURREY BC ***Site ID | Updated:*** 18205 | 29-Jul-2015	SE/46.7	-0.56	91
31	SCT	Dendoff Springs Ltd.	12045 Old Yale Rd Surrey BC V3V 3X4	SSE/192.6	-1.80	92
32	GEN2	DENDOFF SPRINGS LTD	12045 OLD YALE RD, SURREY, BC BC	SSE/192.7	-1.80	93
33	SREG	10978 Timberland Road, Surrey	10978 TIMBERLAND ROAD No Entry SURREY BC ***Site ID | Updated:*** 18257 | 18-Mar-2016	S/242.9	-0.59	93
34	SREG	Moti Site 73	11005 SPRUCE RD. No Entry SURREY BC ***Site ID | Updated:*** 17837 | 07-Aug-2015	SE/135.3	-0.42	97
35	FCS		New Westminster BC	WNW/67.9	-4.81	100
36	SREG	Moti Site 71 11000 Bridge Road, Surrey	11000 BRIDGE RD. No Entry SURREY BC ***Site ID | Updated:*** 17845 | 07-Aug-2015	SSE/177.9	-2.16	101
37	SREG	Moti Site 72, 10985 Spruce Rd., Surrey	10985 SPRUCE RD No Entry SURREY BC ***Site ID | Updated:*** 17843 | 07-Aug-2015	SE/163.7	-1.31	104
38	SREG	10972 Bridge Road Surrey	10972 BRIDGE ROAD No Entry SURREY BC ***Site ID | Updated:*** 18611 | 21-Apr-2016	SSE/217.1	-1.29	108
39	DIS	WESTMINSTER MARINE	NEW WESTMINSTER BC	W/142.9	-4.81	111
40	SREG	Chevron Canada - Marine Bulk Plant	141 FRONT STREET No Entry NEW WESTMINSTER BC ***Site ID | Updated:*** 947 | 21-Feb-2005	WNW/22.8	-2.41	112
41	EHS		Front St New Westminster BC	W/53.9	-3.01	117
42	SREG	116 Front Street, New Westminster	116 FRONT STREET No Entry NEW WESTMINSTER BC ***Site ID | Updated:*** 5494 | 07-Oct-2010	W/98.1	-1.59	118

Map Key	DB	Company/Site Name	Address	Dir/Dist (m)	Elev Diff (m)	Page Number
43	SREG	10886 Timberland Road, Surrey	10886 TIMBERLAND ROAD No Entry SURREY BC ***Site ID* | *Updated:*** 17452 | 18-Jun-2015	SSW/478.7	-0.57	123
44	REC	PHIL'S BATTERIES & MORE LTD.	#114 - 12332 Pattullo Place Surrey BC V3V 8C3	ESE/190.4	-0.35	127
45	GEN	Phil'S Batteries & More Ltd.	#114 - 12332 Pattullo Place, Surrey BC	ESE/190.6	-0.35	127
45	REC2	PHIL'S BATTERIES AND MORE INC.	UNIT #114, 12332 PATTULLO PLACE, SURREY, BC BC	ESE/190.6	-0.35	128
45	REC2	PHIL'S BATTERIES & MORE LTD.	#114 - 12332 PATTULLO PLACE, SURREY, BC BC	ESE/190.6	-0.35	128
45	GEN2	PHIL'S BATTERIES	#114 12332 PATTULLO PLACE, SURREY, BC BC	ESE/190.6	-0.35	128
45	GEN2	PHIL'S BATTERIES & MORE LTD.	#16 12332 PATULLO PLACE, SURREY, BC BC	ESE/190.6	-0.35	130
45	GEN2	PHIL'S BATTERIES & MORE LTD.	#114 - 12332 PATTULLO PLACE, SURREY, BC BC	ESE/190.6	-0.35	130
45	GEN2	PHIL'S BATTERIES AND MORE INC.	UNIT #114, 12332 PATTULLO PLACE, SURREY, BC BC	ESE/190.6	-0.35	176
45	GEN2	PHIL'S BATTERIES & MORE LTD.	#14 12332 PATTULLO PL, SURREY, BC BC	ESE/190.6	-0.35	179
45	GEN2	PHIL'S BATTERIES	#14 12332 PATTULLO PL., SURREY, BC BC	ESE/190.6	-0.35	185
45	GEN	Common Earth Enterprises Inc.	118-12332 Patullo Place, Surrey BC	ESE/190.6	-0.35	186
46	EHS		12332 Pattullo Place Surrey BC V3V 8C3	ESE/187.1	0.16	187

Map Key	DB	Company/Site Name	Address	Dir/Dist (m)	Elev Diff (m)	Page Number
47	SCT	MAC Building Products Ltd.	1104-38 Leopold Pl New Westminster BC V3L 2C6	WNW/91.0	37.81	187
48	EHS		12203 Old Yale Road Surrey BC V3V 3X6	SE/234.3	-0.82	187
49	SREG	Former United Used Auto/Truck Parts	10669-10775 FIR, 12094-12184 OLD YALE, 10645 SCOTT No Entry SURREY BC ***Site ID* | *Updated:*** 7210 | 27-Oct-2010	SE/356.8	-1.56	188
50	NPCB	B.C. BUILDINGS CORPORATION	9 EAST COLUMBIA STREET NEW WESTMINSTER, B.C. NEW WESTMINSTER, B.C. BC V3L3V3	NW/180.3	25.46	194
50	AMS	392497 B.C. LTD.	9 EAST COLUMBIA ST NEW BC V3L 3V5	NW/180.3	25.46	194
50	AMS	BRITISH COLUMBIA BUILDINGS CORPORATION	9 EAST COLUMBIA STREET BC V3L 3V5	NW/180.3	25.46	195
50	PCB	BRITISH COLUMBIA BUILDINGS CORPORATION	9 EAST COLUMBIA ST NEW WESTMINSTER BC V3L 3V5	NW/180.3	25.46	196
50	NPCB	B. C. BUILDINGS CORPORATION	9 EAST COLUMBIA STREET New Westminster BC	NW/180.3	25.46	196
50	SREG	Woodlands-Former Mental Health Facility	9 EAST COLUMBIA STREET No Entry NEW WESTMINSTER BC ***Site ID* | *Updated:*** 7845 | 22-Feb-2013	NW/180.3	25.46	196
50	GEN	British Columbia Buildings Corporation	9 East Columbia St, New Westminster BC	NW/180.3	25.46	424
50	GEN	OMNI DEVELOPMENT CORPORATION	9 COLUMBIA ST NEW WESTMINSTER BC V3L 3V5	NW/180.3	25.46	424
50	NPCB	BC BUILDINGS CORPORATION	9 EAST COLUMBIA ST NEW WESTMINSTER BC	NW/180.3	25.46	425

Map Key	DB	Company/Site Name	Address	Dir/Dist (m)	Elev Diff (m)	Page Number
51	SREG	Westminster Pier Development	224 FRONT STREET No Entry NEW WESTMINSTER BC ***Site ID* | *Updated:*** 139 | 11-Jan-2017	W/383.1	2.22	425
52	SREG	125 Columbia St., New Westminster	125 COLUMBIA STREET No Entry NEW WESTMINSTER BC ***Site ID* | *Updated:*** 3722 | 07-May-2010	W/337.2	25.64	443
53	GEN	0729374 BC LTD.	37 AGNES STREET NEW WESTMINSTER BC V3L 5G9	WNW/196.5	44.02	462
54	PES	BIOCONCEPT PEST MANAGEMENT LTD	411-65 1ST STREET, NEW WESTMINSTER BC V3L 5K9 CA BC	W/212.8	41.07	462
54	PES	BIOCONCEPT PEST MANAGEMENT LTD	411-65 1ST ST NEW WESTMINSTER BC	W/212.8	41.07	462
54	PES	BIOCONCEPT PEST MANAGEMENT LTD	411-65 1ST STREET NEW WESTMINSTER BC	W/212.8	41.07	463
55	SREG	Bc Gas Patullo Gate Station, Surrey	10905 - 120TH STREET No Entry SURREY BC ***Site ID* | *Updated:*** 4423 | 04-Aug-2000	ESE/61.9	-0.62	463
56	REC	TAURUS EQUIPMENT LTD	10847 SCOTT RD SURREY BC	SE/248.0	-2.04	466
56	GEN	Northwest Truck Sales And Servcie Co. Ltd.	10847 Scott Rd, Delta BC	SE/248.0	-2.04	466
56	GEN2	RIGHT TRUCK SALES	10847 SCOTT RD, SURREY, BC BC	SE/248.0	-2.04	466
57	SREG	Fraserview Park	50 COLUMBIA STREET EAST No Entry NEW WESTMINSTER BC ***Site ID* | *Updated:*** 7149 | 30-Nov-2004	NNW/449.4	3.69	467
58	PES	BIOCONCEPT PEST MANAGEMENT LTD	#601 - 15 ROYAL AVE EAST NEW WESTMINSTER BC	WNW/89.0	40.28	469
58	PES	BIOCONCEPT PEST MANAGEMENT LTD	#601 - 15 ROYAL AVE EAST, NEW WESTMINSTER, BC, CA V3L 0A9 BC	WNW/89.0	40.28	469

Map Key	DB	Company/Site Name	Address	Dir/Dist (m)	Elev Diff (m)	Page Number
59	NEES		Penny's Produce, Strip Mall 120th at Scott Road Surrey BC	ESE/201.6	0.31	470
60	SREG	Pattullo Weigh Scale Station	KING GEORGE HIGHWAY No Entry SURREY BC ***Site ID | Updated:*** 9944 | 12-Dec-2013	E/465.4	0.39	470
61	SCT	DARMEL LUMBER LTD.	10952 120 St Surrey BC V3V 4H1	ESE/85.8	0.45	477
62	GEN	EMRE SZABO	10922 SCOTT ROAD SURREY BC V2Z 2J9	ESE/79.4	1.00	477
63	SCT	Blackwell Distributors Ltd.	10894 120 St Surrey BC V3V 4G9	SE/122.9	-1.00	478
64	AUWR	SCOTT ROAD AUTOMOTIVE & TOWING	10970 124 ST SURREY BC V3V 4T9	ESE/151.2	0.45	478
65	EHS		26 East Royal Avenue New Westminster BC	NW/206.9	34.39	478
66	SREG	117 Agnes Street, New Westminster	117 AGNES STREET No Entry NEW WESTMINSTER BC ***Site ID | Updated:*** 18813 | 29-Feb-2016	W/338.4	49.23	478
67	GEN	Phil'S Batteries & More Ltd.	10852 Scott Road, Surrey BC	SE/206.2	-1.60	480
68	RST	GILL'S MOTORS	10852 120 ST SURREY BC V3V 4G9	SE/206.3	-1.60	480
68	REC	PHIL'S BATTERIES & MORE LTD.	10852 Scott Road Surrey BC V3N 4G9	SE/206.3	-1.60	480
68	RST	SUPER GAS	10852 SCOTT RD SURREY BC V3V4G9	SE/206.3	-1.60	480
69	SREG		10944 - 124 Street SURREY BC	ESE/145.3	-0.63	481

Map Key	DB	Company/Site Name	Address	Dir/Dist (m)	Elev Diff (m)	Page Number
			Site ID* | *Updated: 10160 |			
70	SCT	BLACKWELL DISTRIBUTORS LTD.	10905 Larson Rd Surrey BC V3V 3Y7	ESE/137.1	0.67	481
71	SREG	112 Royal Avenue, New Westminster	112 ROYAL AVENUE No Entry NEW WESTMINSTER BC ***Site ID* | *Updated:*** 22194 |	W/362.1	55.39	481
72	EHS		12344 Lien Road Surrey BC V3V 3Y6	SE/199.4	-1.84	482
73	SREG	119 First Street, New Westminster	119 FIRST STREET No Entry NEW WESTMINSTER BC ***Site ID* | *Updated:*** 14848 |	WNW/338.2	66.19	483
74	EHS		Winram And 124 Surrey BC	SE/239.8	-1.51	484
75	SREG	63 Merivale Street, New Westminster	63 MERIVALE STREET No Entry NEW WESTMINSTER BC ***Site ID* | *Updated:*** 12331 |	W/499.3	46.88	484
76	SREG	12515 110th Avenue, Surrey	12515 110TH AVENUE No Entry SURREY BC ***Site ID* | *Updated:*** 15995 |	ESE/372.4	0.35	485
77	SREG	300 Block Mcbride Boulevard	300 MCBRIDE BOULEVARD No Entry NEW WESTMINSTER BC ***Site ID* | *Updated:*** 1096 | 19-Apr-2002	WNW/273.4	59.60	487
78	SREG	114 Queens Avenue, New Westminster	114 QUEENS AVENUE No Entry NEW WESTMINSTER BC ***Site ID* | *Updated:*** 21488 |	WNW/479.1	72.97	494
79	SREG	118 Queens Avenue, New Westminster	118 QUEENS AVENUE No Entry NEW WESTMINSTER BC ***Site ID* | *Updated:*** 23065 |	WNW/495.3	73.03	496
80	SREG	104 College Court, Coquitlam	104 COLLEGE COURT No Entry COQUITLAM BC ***Site ID* | *Updated:*** 20699 |	WNW/489.6	78.28	497
81	SREG	12403 Old Yale Road, Surrey	12403 OLD YALE ROAD No Entry SURREY BC ***Site ID* | *Updated:*** 15992 |	SE/474.4	-0.68	498

Executive Summary: Summary By Data Source

AMS - Authorization Management System (formerly WASTE)

A search of the AMS database, dated 1957-Jul 31, 2019 has found that there are 2 AMS site(s) within approximately 0.25 kilometers of the project property.

Equal/Higher Elevation	Address	Direction	Distance (m)	Map Key
BRITISH COLUMBIA BUILDINGS CORPORATION	9 EAST COLUMBIA STREET BC V3L 3V5	NW	180.27	50
392497 B.C. LTD.	9 EAST COLUMBIA ST NEW BC V3L 3V5	NW	180.27	50

AUWR - Automobile Wrecking & Supplies

A search of the AUWR database, dated 1999-Jan 31, 2020 has found that there are 5 AUWR site(s) within approximately 0.25 kilometers of the project property.

Equal/Higher Elevation	Address	Direction	Distance (m)	Map Key
SCOTT ROAD AUTOMOTIVE & TOWING	10970 124 ST SURREY BC V3V 4T9	ESE	151.18	64

Lower Elevation	Address	Direction	Distance (m)	Map Key
CERNA COLLISION LTD	11987 OLD YALE RD SURREY BC V3V3X4	S	200.77	20
CERNA COLLISION LTD	11987 OLD YALE RD SURREY BC V3V3X4	S	200.77	20
RAYCO AUTOBODY	12003 OLD YALE RD APT D SURREY BC V3V3X4	S	191.11	24
BC AUTOBODY REPAIRS	12003 OLD YALE RD APT A SURREY BC V3V3X4	S	191.11	24

DIS - Wastewater Discharge Inventory

A search of the DIS database, dated 1957-1995* has found that there are 1 DIS site(s) within approximately 0.25 kilometers of the project property.

Lower Elevation	Address	Direction	Distance (m)	Map Key
WESTMINSTER MARINE	NEW WESTMINSTER BC	W	142.86	39

EHS - ERIS Historical Searches

A search of the EHS database, dated 1999-Apr 30, 2020 has found that there are 15 EHS site(s) within approximately 0.25 kilometers of the project property.

Equal/Higher Elevation	Address	Direction	Distance (m)	Map Key
	11105 Bridge Road Surrey BC V3V 3V2	ESE	72.99	16
	King George Blvd Bridge Rd Surrey BC	ESE	64.81	22
	11014 Olsen Road Surrey BC	S	239.95	27
	12332 Pattullo Place Surrey BC V3V 8C3	ESE	187.09	46
	26 East Royal Avenue New Westminster BC	NW	206.91	65

Lower Elevation	Address	Direction	Distance (m)	Map Key
	Musqueam Drive Surrey BC	ESE	91.14	4
	n/a Surrey BC	W	40.68	9

11105 Bridge Rd Surrey BC V3V3V2	ESE	78.52	10
11105 Bridge Rd Surrey BC V3V3V2	ESE	92.73	11
11105 Bridge Rd Surrey BC V3V3V2	ESE	82.24	12
Industrial Road & 112 Ave Lot 2, Grp 2 sec 7 and 18 Surrey BC	E	240.07	14
Front St New Westminster BC	W	53.94	41
12203 Old Yale Road Surrey BC V3V 3X6	SE	234.31	48
12344 Lien Road Surrey BC V3V 3Y6	SE	199.43	72
Winram And 124 Surrey BC	SE	239.77	74

EM - Environmental Monitoring Locations

A search of the EM database, dated Mar 2011-Nov 30, 2019 has found that there are 1 EM site(s) within approximately 0.25 kilometers of the project property.

Lower Elevation	Address	Direction	Distance (m)	Map Key
FRASER R NEAR PATULLO RR BRIDGE	BC	NNW	240.59	5

FCS - Contaminated Sites on Federal Land

A search of the FCS database, dated Jun 2000-Apr 2020 has found that there are 2 FCS site(s) within approximately 0.25 kilometers of the project property.

Lower Elevation	Address	Direction	Distance (m)	Map Key

New Westminster Railway Bridge	Surrey BC	SE	17.36	1
	New Westminster BC	WNW	67.95	35

GEN - Waste Generators Summary

A search of the GEN database, dated 1993-Jan 31, 2019 has found that there are 14 GEN site(s) within approximately 0.25 kilometers of the project property.

Equal/Higher Elevation	Address	Direction	Distance (m)	Map Key
Enviro-Tech Cleaning Services Ltd.	12021 Musqueam Drive, Surrey BC	NE	204.72	2
Ritchie Bros Auctioneers (Canada) Ltd.	12021 Musqueam Drive, Surrey BC	NE	204.72	2
SYNKOLOID COMPANY OF CANADA	11105 BRIDGE STREET SURREY BC V3V 3V2	ESE	72.99	16
Cgc Inc/Cgc Ltd	11105 Bridge Rd, Surrey BC	ESE	72.95	17
OMNI DEVELOPMENT CORPORATION	9 COLUMBIA ST NEW WESTMINSTER BC V3L 3V5	NW	180.27	50
British Columbia Buildings Corporation	9 East Columbia St, New Westminster BC	NW	180.27	50
0729374 BC LTD.	37 AGNES STREET NEW WESTMINSTER BC V3L 5G9	WNW	196.49	53
EMRE SZABO	10922 SCOTT ROAD SURREY BC V2Z 2J9	ESE	79.39	62

Lower Elevation	Address	Direction	Distance (m)	Map Key
Imperial Lumber Ltd - In Receivership C/O Price Waterhouse Coopers Inc	11120 Bridge Road, Surrey BC	ESE	135.67	19
L J A HOLDINGS	11039 BRIDGE STREET SURREY BC V3V 3V1	SE	74.21	26
Common Earth Enterprises Inc.	118-12332 Patullo Place, Surrey BC	ESE	190.57	45
Phil'S Batteries & More Ltd.	#114 - 12332 Pattullo Place, Surrey BC	ESE	190.57	45
Northwest Truck Sales And Servcie Co. Ltd.	10847 Scott Rd, Delta BC	SE	247.96	56
Phil'S Batteries & More Ltd.	10852 Scott Road, Surrey BC	SE	206.17	67

GEN2 - Generators - Special Waste Information System (SWIS)

A search of the GEN2 database, dated Jan 2011-Dec 2014 has found that there are 12 GEN2 site(s) within approximately 0.25 kilometers of the project property.

Equal/Higher Elevation	Address	Direction	Distance (m)	Map Key
AMIX SALVAGE	12021 MUSQUEAM DRIVE, SURREY, BC BC	NE	204.72	2
CANEXUS CHEMICALS CANADA LIMITED PARTNERSHIP	11115 OLSEN ROAD, SURREY, BC BC	SSE	63.53	7
CGC INC/CGC LTD	11105 BRIDGE RD, SURREY, BC BC	ESE	72.95	17
COC INC	11105 BRIDGE ROAD, SURREY, BC BC	ESE	72.95	17

Lower Elevation	Address	Direction	Distance (m)	Map Key
DENDOFF SPRINGS LTD	12045 OLD YALE RD, SURREY, BC BC	SSE	192.68	32
PHIL'S BATTERIES & MORE LTD.	#16 12332 PATULLO PLACE, SURREY, BC BC	ESE	190.57	45
PHIL'S BATTERIES	#114 12332 PATTULLO PLACE, SURREY, BC BC	ESE	190.57	45
PHIL'S BATTERIES	#14 12332 PATTULLO PL., SURREY, BC BC	ESE	190.57	45
PHIL'S BATTERIES AND MORE INC.	UNIT #114, 12332 PATTULLO PLACE, SURREY, BC BC	ESE	190.57	45
PHIL'S BATTERIES & MORE LTD.	#114 - 12332 PATTULLO PLACE, SURREY, BC BC	ESE	190.57	45
PHIL'S BATTERIES & MORE LTD.	#14 12332 PATTULLO PL, SURREY, BC BC	ESE	190.57	45
RIGHT TRUCK SALES	10847 SCOTT RD, SURREY, BC BC	SE	247.96	56

NEES - National Environmental Emergencies System (NEES)

A search of the NEES database, dated 1974-2003* has found that there are 4 NEES site(s) within approximately 0.25 kilometers of the project property.

Equal/Higher Elevation	Address	Direction	Distance (m)	Map Key
SYNKOLOAD OF CANADA	11105 BRIDGE RD. SURREY,BC BC V3V 3V2	ESE	72.99	16
Jerry's Contracting	end of Old Yale Rd. by trailer park at Olsen Rd, Surrey Surrey BC	S	229.58	18

Equal/Higher Elevation	Address	Direction	Distance (m)	Map Key
	Penny's Produce, Strip Mall 120th at Scott Road Surrey BC	ESE	201.61	59

Lower Elevation	Address	Direction	Distance (m)	Map Key
Unknown	TIMBERLAND RD, NEAR OLD YALE ROAD Surrey BC	S	206.88	29

NPCB - National PCB Inventory

A search of the NPCB database, dated 1988-2008* has found that there are 3 NPCB site(s) within approximately 0.25 kilometers of the project property.

Equal/Higher Elevation	Address	Direction	Distance (m)	Map Key
BC BUILDINGS CORPORATION	9 EAST COLUMBIA ST NEW WESTMINSTER BC	NW	180.27	50
B. C. BUILDINGS CORPORATION	9 EAST COLUMBIA STREET New Westminster BC	NW	180.27	50
B.C. BUILDINGS CORPORATION	9 EAST COLUMBIA STREET NEW WESTMINSTER, B.C. NEW WESTMINSTER, B.C. BC V3L3V3	NW	180.27	50

PCB - Inventory of PCB Storage Sites

A search of the PCB database, dated 1989, May 1993-2010* has found that there are 2 PCB site(s) within approximately 0.25 kilometers of the project property.

Equal/Higher Elevation	Address	Direction	Distance (m)	Map Key
RITCHIE BROS AUCTIONEERS (CANADA) LTD.	12021 MUSQUEAM DRIVE SURREY BC V3V 3T2	NE	204.72	2
BRITISH COLUMBIA BUILDINGS CORPORATION	9 EAST COLUMBIA ST NEW WESTMINSTER BC V3L 3V5	NW	180.27	50

PES - Pesticide Register

A search of the PES database, dated 1989-Mar 2020 has found that there are 5 PES site(s) within approximately 0.25 kilometers of the project property.

Equal/Higher Elevation	Address	Direction	Distance (m)	Map Key
BIOCONCEPT PEST MANAGEMENT LTD	411-65 1ST STREET NEW WESTMINSTER BC	W	212.82	54
BIOCONCEPT PEST MANAGEMENT LTD	411-65 1ST STREET, NEW WESTMINSTER BC V3L 5K9 CA BC	W	212.82	54
BIOCONCEPT PEST MANAGEMENT LTD	411-65 1ST ST NEW WESTMINSTER BC	W	212.82	54
BIOCONCEPT PEST MANAGEMENT LTD	#601 - 15 ROYAL AVE EAST NEW WESTMINSTER BC	WNW	88.95	58
BIOCONCEPT PEST MANAGEMENT LTD	#601 - 15 ROYAL AVE EAST, NEW WESTMINSTER, BC, CA V3L 0A9 BC	WNW	88.95	58

REC - Waste Receivers Summary

A search of the REC database, dated 1992-2010* has found that there are 3 REC site(s) within approximately 0.25 kilometers of the project property.

Lower Elevation	Address	Direction	Distance (m)	Map Key
PHIL'S BATTERIES & MORE LTD.	#114 - 12332 Pattullo Place Surrey BC V3V 8C3	ESE	190.45	44
TAURUS EQUIPMENT LTD	10847 SCOTT RD SURREY BC	SE	247.96	56
PHIL'S BATTERIES & MORE LTD.	10852 Scott Road Surrey BC V3N 4G9	SE	206.28	68

REC2 - Receivers - Special Waste Information System (SWIS)

A search of the REC2 database, dated Jan 2011-Dec 2014 has found that there are 2 REC2 site(s) within approximately 0.25 kilometers of the project property.

Lower Elevation	Address	Direction	Distance (m)	Map Key

PHIL'S BATTERIES & MORE LTD.	#114 - 12332 PATTULLO PLACE, SURREY, BC BC	ESE	190.57	45
PHIL'S BATTERIES AND MORE INC.	UNIT #114, 12332 PATTULLO PLACE, SURREY, BC BC	ESE	190.57	45

RST - Retail Fuel Storage Tanks

A search of the RST database, dated 1999-Jan 31, 2020 has found that there are 2 RST site(s) within approximately 0.25 kilometers of the project property.

Lower Elevation	Address	Direction	Distance (m)	Map Key
GILL'S MOTORS	10852 120 ST SURREY BC V3V 4G9	SE	206.28	68
SUPER GAS	10852 SCOTT RD SURREY BC V3V4G9	SE	206.28	68

SCT - Scott's Manufacturing Directory

A search of the SCT database, dated 1992-Mar 2011* has found that there are 11 SCT site(s) within approximately 0.25 kilometers of the project property.

Equal/Higher Elevation	Address	Direction	Distance (m)	Map Key
Canwest Tanks & Ecological Sys	11975 Old Yale Rd Surrey BC V3V 3X4	SSW	245.39	13
THE SYNKOLOID COMPANY OF CDA	11105 Bridge Rd Surrey BC V3V 3V2	ESE	72.99	16
CGC Inc. - A Subsidiary of USG Inc.	11105 Bridge Rd Surrey BC V3V 3V2	ESE	72.99	16
CGC Inc. - Subsy of USG Inc.	11105 Bridge Rd Surrey BC V3V 3V2	ESE	72.99	16
CGC Inc.	11105 Bridge Rd Surrey BC V3V 3V2	ESE	72.99	16

Equal/Higher Elevation	Address	Direction	Distance (m)	Map Key
Canam Building Supply Ltd.	11016 Bridge Rd Surrey BC V3V 3T9	SE	35.53	25
MAC Building Products Ltd.	1104-38 Leopold Pl New Westminster BC V3L 2C6	WNW	90.95	47
DARMEL LUMBER LTD.	10952 120 St Surrey BC V3V 4H1	ESE	85.83	61
BLACKWELL DISTRIBUTORS LTD.	10905 Larson Rd Surrey BC V3V 3Y7	ESE	137.07	70

Lower Elevation	Address	Direction	Distance (m)	Map Key
Dendoff Springs Ltd.	12045 Old Yale Rd Surrey BC V3V 3X4	SSE	192.64	31
Blackwell Distributors Ltd.	10894 120 St Surrey BC V3V 4G9	SE	122.86	63

SREG - Site Registry

A search of the SREG database, dated May 31, 2020 has found that there are 40 SREG site(s) within approximately 0.50 kilometers of the project property.

Equal/Higher Elevation	Address	Direction	Distance (m)	Map Key
	UNDERNEATH SKYTRAIN AND PATULLO BRIDGE SURREY BC ***Site ID | Updated:*** 2767 | 2001-MAR-09	SW	117.51	3
Olsen Road & Bridge Road, Surrey	11090, 11091, 11107, 11115 OLSEN RD AND 11117 BRIDGE RD SURREY BC ***Site ID | Updated:*** 20705 | 27-Feb-2018	SSE	63.53	7
Pattullo Bridge N Of 11105 Bridge Road	BENEATH PATTULLO BRIDGE NORTH OF 11105 BRIDGE ROAD SURREY BC ***Site ID | Updated:*** 18913 | 19-Mar-2020	ESE	72.95	17
N Of Bridge Rd Row In Front 11105 Bridge	NORTH SIDE OF BRIDGE RD AT 11105 BRIDGE RD No Entry SURREY BC	ESE	72.95	17

Equal/Higher Elevation	Address	Direction	Distance (m)	Map Key
	Site ID* | *Updated: 18344 | 24-Feb-2016			
Bridge Rd Adj To N&S Of 11105 Bridge Rd	BRIDGE ROAD AND ADJACENT TO THE NORTH AND SOUTH SIDES OF AND BIFURCATING 11105 BRIDGE ROAD SURREY BC ***Site ID* | *Updated:*** 18343 | 02-Aug-2018	ESE	72.95	17
North Side Of Bridge Road, Surrey	NORTH SIDE OF BRIDGE ROAD RIGHT OF WAY IN FRONT OF 11105 BRIDGE ROAD SURREY BC ***Site ID* | *Updated:*** 17679 | 05-Mar-2015	ESE	72.95	17
Pattullo Bridge (Synkoloid Canada)	11105 BRIDGE STREET No Entry SURREY BC ***Site ID* | *Updated:*** 3255 | 19-Mar-2020	ESE	72.95	17
Woodlands-Former Mental Health Facility	9 EAST COLUMBIA STREET No Entry NEW WESTMINSTER BC ***Site ID* | *Updated:*** 7845 | 22-Feb-2013	NW	180.27	50
Westminster Pier Development	224 FRONT STREET No Entry NEW WESTMINSTER BC ***Site ID* | *Updated:*** 139 | 11-Jan-2017	W	383.07	51
125 Columbia St., New Westminster	125 COLUMBIA STREET No Entry NEW WESTMINSTER BC ***Site ID* | *Updated:*** 3722 | 07-May-2010	W	337.23	52
Fraserview Park	50 COLUMBIA STREET EAST No Entry NEW WESTMINSTER BC ***Site ID* | *Updated:*** 7149 | 30-Nov-2004	NNW	449.39	57
Pattullo Weigh Scale Station	KING GEORGE HIGHWAY No Entry SURREY BC ***Site ID* | *Updated:*** 9944 | 12-Dec-2013	E	465.45	60
117 Agnes Street, New Westminster	117 AGNES STREET No Entry NEW WESTMINSTER BC ***Site ID* | *Updated:*** 18813 | 29-Feb-2016	W	338.37	66
112 Royal Avenue, New Westminster	112 ROYAL AVENUE No Entry NEW WESTMINSTER BC ***Site ID* | *Updated:*** 22194 |	W	362.06	71
119 First Street, New Westminster	119 FIRST STREET No Entry NEW WESTMINSTER BC	WNW	338.18	73

Equal/Higher Elevation	Address	Direction	Distance (m)	Map Key
	Site ID* | *Updated: 14848 |			
63 Merivale Street, New Westminster	63 MERIVALE STREET No Entry NEW WESTMINSTER BC ***Site ID* | *Updated:*** 12331 |	W	499.27	75
12515 110th Avenue, Surrey	12515 110TH AVENUE No Entry SURREY BC ***Site ID* | *Updated:*** 15995 |	ESE	372.40	76
300 Block Mcbride Boulevard	300 MCBRIDE BOULEVARD No Entry NEW WESTMINSTER BC ***Site ID* | *Updated:*** 1096 | 19-Apr-2002	WNW	273.40	77
114 Queens Avenue, New Westminster	114 QUEENS AVENUE No Entry NEW WESTMINSTER BC ***Site ID* | *Updated:*** 21488 |	WNW	479.05	78
118 Queens Avenue, New Westminster	118 QUEENS AVENUE No Entry NEW WESTMINSTER BC ***Site ID* | *Updated:*** 23065 |	WNW	495.26	79
104 College Court, Coquitlam	104 COLLEGE COURT No Entry COQUITLAM BC ***Site ID* | *Updated:*** 20699 |	WNW	489.63	80

Lower Elevation	Address	Direction	Distance (m)	Map Key
	12031 Musqueam Drive SURREY BC ***Site ID* | *Updated:*** 3599 |	E	175.75	6
12190 112th Avenue And 11134 Bridge Road	12190 112TH AVENUE AND 11134 BRIDGE ROAD No Entry SURREY BC ***Site ID* | *Updated:*** 13471 |	ESE	170.85	8
Fraser River Rv Park Inc	11940 OLD YALE ROAD No Entry SURREY BC ***Site ID* | *Updated:*** 6114 | 19-May-2006	SSW	314.56	15
11055 Bridge Road, Surrey	11055 BRIDGE ROAD No Entry SURREY BC ***Site ID* | *Updated:*** 5672 | 12-Mar-2004	SE	32.08	21
Moti Sites 74 And 75	12180 INDUSTRIAL RD AND 12246 112A AVENUE, No Entry SURREY BC	E	276.61	23

	Site ID* | *Updated: 17744 | 08-Jun-2015			
12255 King George Blvd, Surrey	12255 KING GEORGE BLVD No Entry SURREY BC ***Site ID* | *Updated:*** 12660 |	E	275.76	28
11078 Bridge Road , Surrey	11078 BRIDGE ROAD No Entry SURREY BC ***Site ID* | *Updated:*** 18205 | 29-Jul-2015	SE	46.69	30
10978 Timberland Road, Surrey	10978 TIMBERLAND ROAD No Entry SURREY BC ***Site ID* | *Updated:*** 18257 | 18-Mar-2016	S	242.91	33
Moti Site 73	11005 SPRUCE RD. No Entry SURREY BC ***Site ID* | *Updated:*** 17837 | 07-Aug-2015	SE	135.31	34
Moti Site 71 11000 Bridge Road, Surrey	11000 BRIDGE RD. No Entry SURREY BC ***Site ID* | *Updated:*** 17845 | 07-Aug-2015	SSE	177.89	36
Moti Site 72, 10985 Spruce Rd., Surrey	10985 SPRUCE RD No Entry SURREY BC ***Site ID* | *Updated:*** 17843 | 07-Aug-2015	SE	163.74	37
10972 Bridge Road Surrey	10972 BRIDGE ROAD No Entry SURREY BC ***Site ID* | *Updated:*** 18611 | 21-Apr-2016	SSE	217.06	38
Chevron Canada - Marine Bulk Plant	141 FRONT STREET No Entry NEW WESTMINSTER BC ***Site ID* | *Updated:*** 947 | 21-Feb-2005	WNW	22.76	40
116 Front Street, New Westminster	116 FRONT STREET No Entry NEW WESTMINSTER BC ***Site ID* | *Updated:*** 5494 | 07-Oct-2010	W	98.14	42
10886 Timberland Road, Surrey	10886 TIMBERLAND ROAD No Entry SURREY BC ***Site ID* | *Updated:*** 17452 | 18-Jun-2015	SSW	478.69	43
Former United Used Auto/Truck Parts	10669-10775 FIR, 12094-12184 OLD YALE, 10645 SCOTT No Entry SURREY BC ***Site ID* | *Updated:*** 7210 | 27-Oct-2010	SE	356.76	49
Bc Gas Patullo Gate Station, Surrey	10905 - 120TH STREET No Entry SURREY BC ***Site ID* | *Updated:*** 4423 | 04-Aug-2000	ESE	61.86	55

	10944 - 124 Street SURREY BC ***Site ID | Updated:*** 10160 |	ESE	145.33	**69**
12403 Old Yale Road, Surrey	12403 OLD YALE ROAD No Entry SURREY BC ***Site ID | Updated:*** 15992 |	SE	474.43	**81**

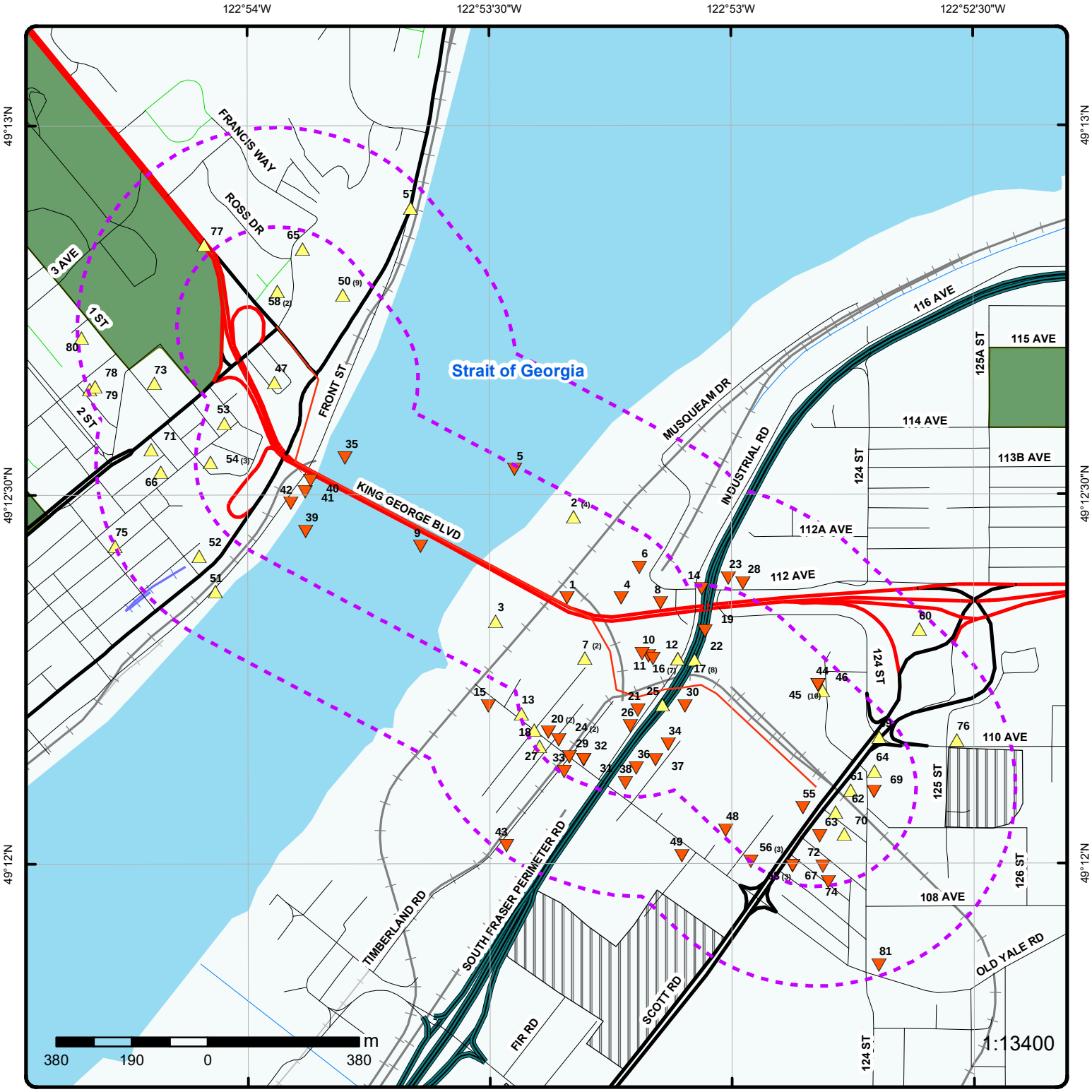

Map : 0.5 Kilometer Radius

Order Number: 20200629239

Address: Pattullo Bridge, New Westminster, BC

ERIS
ENVIRONMENTAL RISK INFORMATION SERVICES

Project Property	Expressway	Industrial and Resource - Regions	National Park
Buffer Outline	Principal Highway	Main Line	Provincial or Territorial Park
Eris Sites with Higher Elevation	Secondary Highway	Sidetrack	Other Park
Eris Sites with Same Elevation	Major Road	Transit Line	Golf Course or Driving Range
Eris Sites with Lower Elevation	Local road	Abandoned Line	Park or Sports Field
Eris Sites with Unknown Elevation	Trail		Other Recreation Area
	Proposed Road		
	Ferry Route/Ice Road		

Source: © 2015 DMTI Spatial Inc.

© ERIS Information Limited Partnership

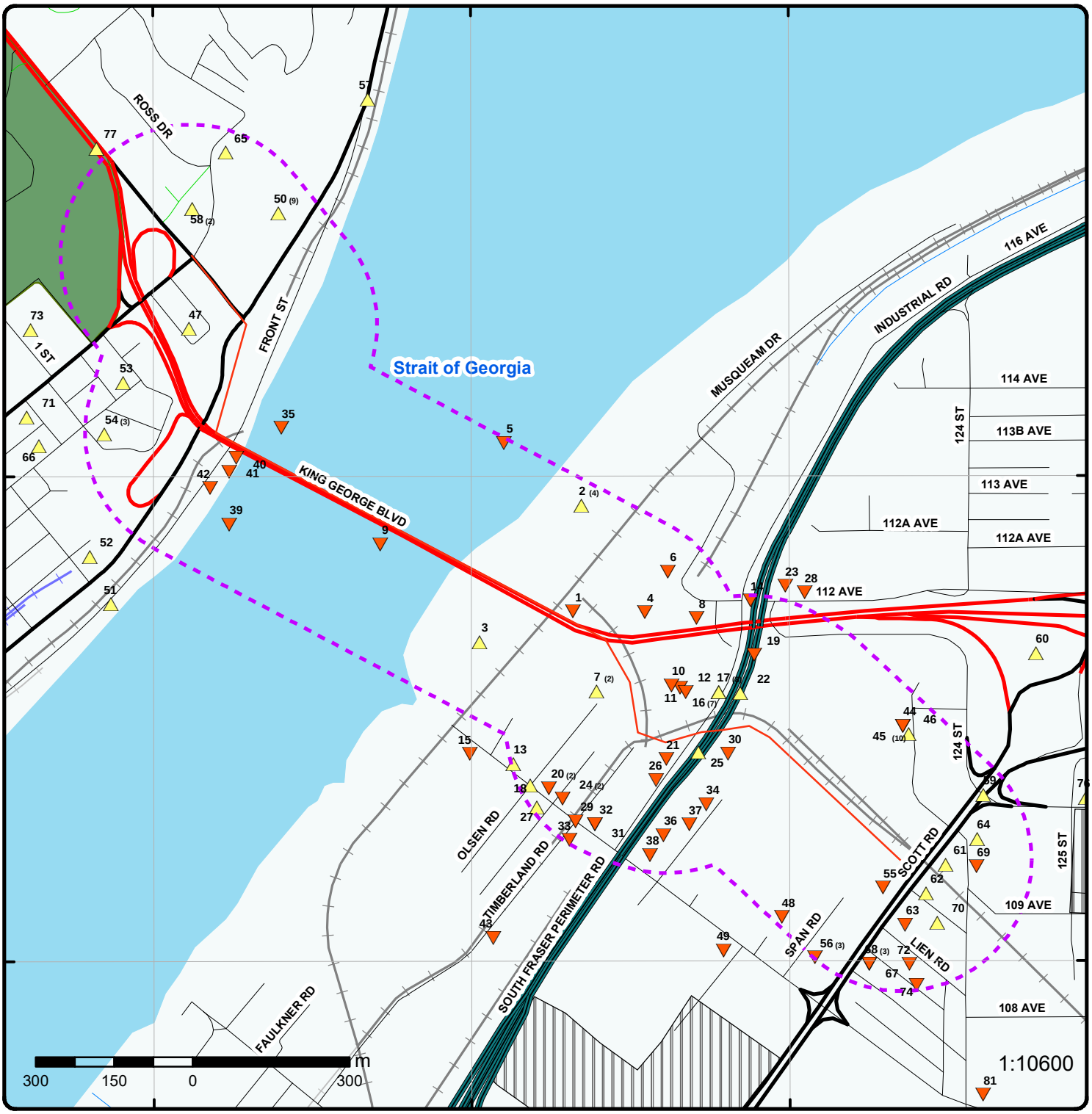

Map : 0.25 Kilometer Radius

Order Number: 20200629239

Address: Pattullo Bridge, New Westminster, BC

ERIS
ENVIRONMENTAL RISK INFORMATION SERVICES

Project Property	Expressway	Industrial and Resource - Regions	National Park
Buffer Outline	Principal Highway	Main Line	Provincial or Territorial Park
Eris Sites with Higher Elevation	Secondary Highway	Sidetrack	Other Park
Eris Sites with Same Elevation	Major Road	Transit Line	Golf Course or Driving Range
Eris Sites with Lower Elevation	Local road	Abandoned Line	Park or Sports Field
Eris Sites with Unknown Elevation	Trail		Other Recreation Area
	Proposed Road		
	Ferry Route/Ice Road		

Source: © 2015 DMTI Spatial Inc.

© ERIS Information Limited Partnership

122°54'W

122°52'30"W

49°12'N

49°12'N

Aerial

Year: 2019

Order Number: 20200629239

Address: Pattullo Bridge, New Westminster, BC

Source: ESRI World Imagery

ERIS
ENVIRONMENTAL RISK INFORMATION SERVICES

© ERIS Information Limited Partnership

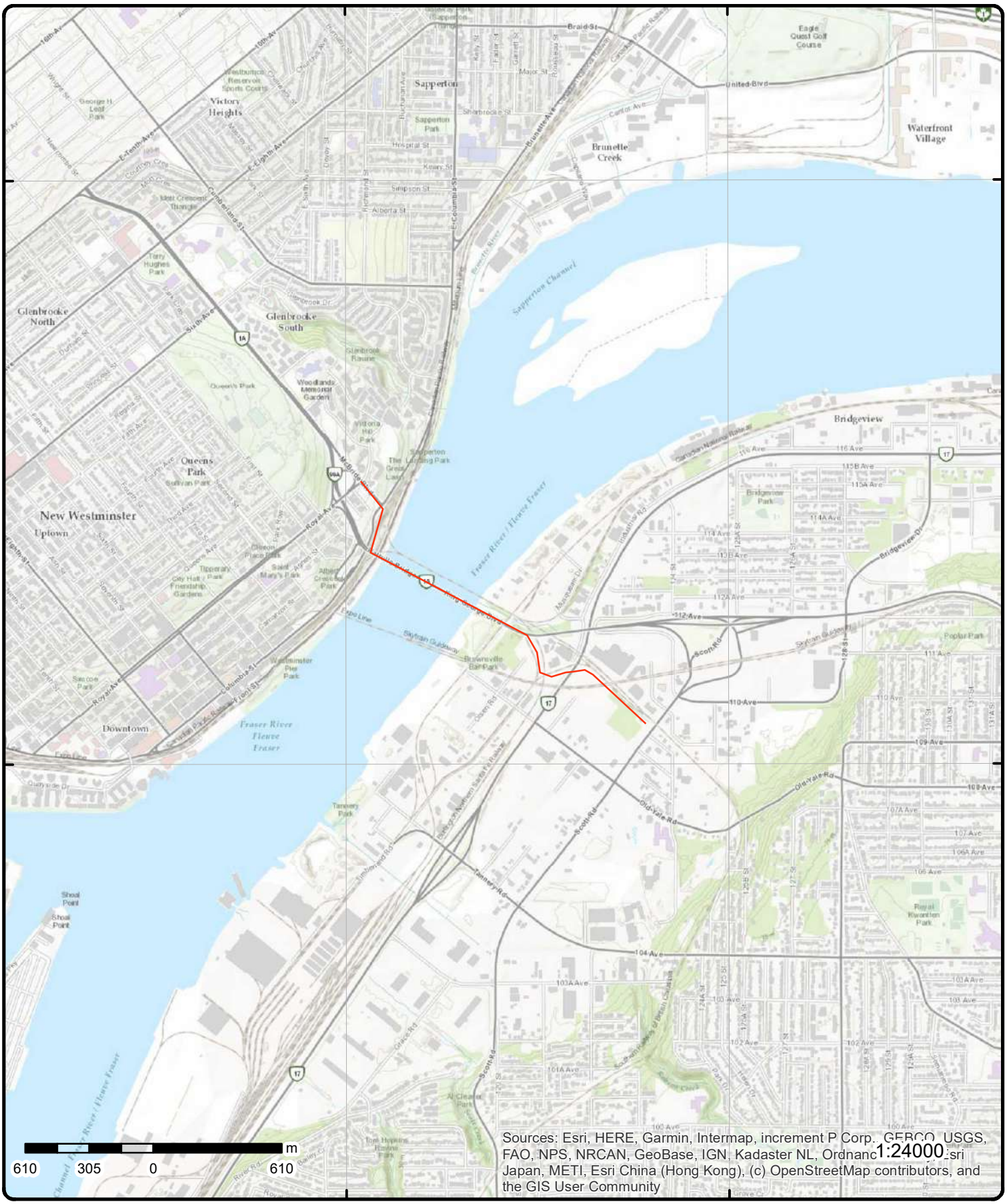

Topographic Map

Address: Pattullo Bridge, BC

Source: ESRI World Topographic Map

Order Number: 20200629239

ERIS
ENVIRONMENTAL RISK INFORMATION SERVICES

© ERIS Information Limited Partnership

Detail Report

Map Key	Number of Records	Direction/ Distance (m)	Elev/Diff (m)	Site	DB
1	1 of 1	SE/17.4	3.4 / -2.41	New Westminster Railway Bridge Surrey BC	FCS

SGC:	5915004
Site ID:	17026001
Departmental ID:	Pacific 17026001
Depart Code:	SVC
Class Type:	2
Class:	Medium Priority for Action
Site Name:	New Westminster Railway Bridge
Site Name (FR):	Pont ferroviaire de New Westminster
Site Status:	Active
Site Status Desc:	Remedial action plan completed. Remediation / risk management underway.
Site Status (FR):	Active
Description (FR):	Plan d'action d'assainissement achevé. D'assainissement et de gestion des risques en cours.
Involv Code:	
Census Division:	Greater Vancouver
Municipality:	Surrey
Census Sub Class:	1
Latitude:	49.206000
Longitude:	-122.889000
Location:	
Protected Data:	0
FED:	032
Fed Electoral District:	Surrey Centre
Fed Electoral District (FR):	Surrey-Centre
Metro:	
Nearest Pop. Area:	
Highest Step Cmpltd:	7
Site Deleted Flag:	
Created:	2006-06-23T14:21:00
Modified:	2019-05-16T07:44:10.097
Property No.:	17026
Est m³ Contmnted:	2400.0000
Est Ha Contmnted:	0.0000
Est Tons Contamin:	0.0000
Est Population at 1 Km:	3,048
Est Population at 5 Km:	235,247
Est Population at 10 Km:	752,150
Est Population at 25 Km:	2,530,691
Est Population at 50 Km:	2,849,344
Reporting Org:	
Reporting Org (FR):	
Reason for Involv:	Federal Real Property
Reason for Involv (FR):	Biens immobiliers fédéraux
Liable Third Party:	
Class (FR):	Priorité d'intervention moyenne
Action Plan:	No remediation or long term management of active rail line. SCT completed but site cannot be closed due to active rail activity. PWGSC to continue discussions regarding property disposal.
Action Plan (FR):	Aucune assainissement ou la gestion de la ligne de chemin de fer actif à long terme. SCT terminé, mais le site ne peut pas être fermé en raison de l'activité ferroviaire active. TPSGC pour poursuivre les discussions relatives à la propriété disposition.
Site Mgmnt Strategy:	Periodic Monitoring
Minimap URL:	http://www.tbs-sct.gc.ca/fcsi-rscf/minimap.aspx?fsi=17026001
Additional Info:	

Additional Info (FR):

Management

Management Code: 4
Management Type (EN): Periodic Monitoring
Management Type (FR): Surveillance périodique

Contamination

Contaminant: PHCs (petroleum hydrocarbons)
Contamination (FR): HCP (hydrocarbures pétroliers)
Medium Code: 2
Medium: Groundwater
Medium (FR): Eau souterraine

Contaminant: Metal, metalloid, and organometallic
Contamination (FR): Métaux, métalloïdes, et organométalliques
Medium Code: 1
Medium: Surface water
Medium (FR): Eau de surface

Contaminant: PHCs (petroleum hydrocarbons)
Contamination (FR): HCP (hydrocarbures pétroliers)
Medium Code: 1
Medium: Surface water
Medium (FR): Eau de surface

Contaminant: PHCs (petroleum hydrocarbons)
Contamination (FR): HCP (hydrocarbures pétroliers)
Medium Code: 3
Medium: Sediment
Medium (FR): Sédiment

Contaminant: PAHs (polycyclic aromatic hydrocarbon)
Contamination (FR): HAP (hydrocarbures aromatiques polycycliques)
Medium Code: 5
Medium: Soil
Medium (FR): Sol

Contaminant: Metal, metalloid, and organometallic
Contamination (FR): Métaux, métalloïdes, et organométalliques
Medium Code: 5
Medium: Soil
Medium (FR): Sol

Contaminant: Metal, metalloid, and organometallic
Contamination (FR): Métaux, métalloïdes, et organométalliques
Medium Code: 2
Medium: Groundwater
Medium (FR): Eau souterraine

Contaminant: PAHs (polycyclic aromatic hydrocarbon)
Contamination (FR): HAP (hydrocarbures aromatiques polycycliques)
Medium Code: 3
Medium: Sediment
Medium (FR): Sédiment

Contaminant: Metal, metalloid, and organometallic
Contamination (FR): Métaux, métalloïdes, et organométalliques
Medium Code: 3
Medium: Sediment
Medium (FR): Sédiment

Contaminant:	PHCs (petroleum hydrocarbons)
Contamination (FR):	HCP (hydrocarbures pétroliers)
Medium Code:	5
Medium:	Soil
Medium (FR):	Sol
Contaminant:	PAHs (polycyclic aromatic hydrocarbon)
Contamination (FR):	HAP (hydrocarbures aromatiques polycycliques)
Medium Code:	1
Medium:	Surface water
Medium (FR):	Eau de surface
Contaminant:	PAHs (polycyclic aromatic hydrocarbon)
Contamination (FR):	HAP (hydrocarbures aromatiques polycycliques)
Medium Code:	2
Medium:	Groundwater
Medium (FR):	Eau souterraine

Annual Data

Fiscal Year:	2014-2015
Reporting Organization:	SVC
Reporting Organization (EN):	Public Services and Procurement Canada
Reporting Organization (FR):	Services publics et Approvisionnement Canada
Class Type:	
Class (EN):	
Class (FR):	
CCME Flag:	
CCME NCS Year:	
Step Name (EN):	
Step Name (FR):	
Highest Step Completed:	07
Highest Step Completed Desc:	
Planned Compl Date Step7:	
Planned Compl Date Step8:	
Planned Compl Date Step9:	
Created:	
Modified:	
NCSCS Year:	
Closed:	Yes
Actual Cubic Metres Rem:	0.0000
Actual Hectares Rem:	0.0000
Actual Tons Remediated:	0.0000
Total Asmt Expenditure:	0.00
Total Remediation Expenditure:	59718.59
Total Care/Maint Expenditur:	0.00
Total Mntring Expenditure:	0.00
Ttl Expenditure Reduc Liabil:	
FCSAP Asmt Expenditure:	0.00
FCSAP Remed Expenditure:	50760.80
FCSAP Care/Maint Expenditur:	0.00
FCSAP Mntring Expenditure:	0.00

Annual Data

Fiscal Year:	2009-2010
Reporting Organization:	SVC
Reporting Organization (EN):	Public Services and Procurement Canada
Reporting Organization (FR):	Services publics et Approvisionnement Canada
Class Type:	
Class (EN):	
Class (FR):	
CCME Flag:	
CCME NCS Year:	

Step Name (EN):	
Step Name (FR):	
Highest Step Completed:	07
Highest Step Completed Desc:	
Planned Compl Date Step7:	
Planned Compl Date Step8:	
Planned Compl Date Step9:	
Created:	
Modified:	
NCSCS Year:	
Closed:	No
Actual Cubic Metres Rem:	0.0000
Actual Hectares Rem:	0.0000
Actual Tons Remediated:	0.0000
Total Asmt Expenditure:	0.00
Total Remediation Expenditure:	152421.15
Total Care/Maint Expenditur:	0.00
Total Mntring Expenditure:	0.00
Ttl Expenditure Reduc Liabil:	
FCSAP Asmt Expenditure:	0.00
FCSAP Remed Expenditure:	152421.15
FCSAP Care/Maint Expenditur:	0.00
FCSAP Mntring Expenditure:	0.00

Annual Data

Fiscal Year:	2008-2009
Reporting Organization:	SVC
Reporting Organization (EN):	Public Services and Procurement Canada
Reporting Organization (FR):	Services publics et Approvisionnement Canada
Class Type:	
Class (EN):	
Class (FR):	
CCME Flag:	
CCME NCS Year:	
Step Name (EN):	
Step Name (FR):	
Highest Step Completed:	07
Highest Step Completed Desc:	
Planned Compl Date Step7:	
Planned Compl Date Step8:	
Planned Compl Date Step9:	
Created:	
Modified:	
NCSCS Year:	
Closed:	No
Actual Cubic Metres Rem:	0.0000
Actual Hectares Rem:	0.0000
Actual Tons Remediated:	0.0000
Total Asmt Expenditure:	0.00
Total Remediation Expenditure:	154000.00
Total Care/Maint Expenditur:	0.00
Total Mntring Expenditure:	0.00
Ttl Expenditure Reduc Liabil:	
FCSAP Asmt Expenditure:	0.00
FCSAP Remed Expenditure:	123200.00
FCSAP Care/Maint Expenditur:	0.00
FCSAP Mntring Expenditure:	0.00

Annual Data

Fiscal Year:	2013-2014
Reporting Organization:	SVC
Reporting Organization (EN):	Public Services and Procurement Canada

Reporting Organization (FR):	Services publics et Approvisionnement Canada
Class Type:	
Class (EN):	
Class (FR):	
CCME Flag:	
CCME NCS Year:	
Step Name (EN):	
Step Name (FR):	
Highest Step Completed:	07
Highest Step Completed Desc:	
Planned Compl Date Step7:	
Planned Compl Date Step8:	
Planned Compl Date Step9:	
Created:	
Modified:	
NCSCS Year:	
Closed:	No
Actual Cubic Metres Rem:	0.0000
Actual Hectares Rem:	0.0000
Actual Tons Remediated:	0.0000
Total Asmt Expenditure:	0.00
Total Remediation Expenditure:	35026.01
Total Care/Maint Expenditur:	0.00
Total Mntring Expenditure:	0.00
Ttl Expenditure Reduc Liabil:	
FCSAP Asmt Expenditure:	0.00
FCSAP Remed Expenditure:	29772.11
FCSAP Care/Maint Expenditur:	0.00
FCSAP Mntring Expenditure:	0.00

Annual Data

Fiscal Year:	2012-2013
Reporting Organization:	SVC
Reporting Organization (EN):	Public Services and Procurement Canada
Reporting Organization (FR):	Services publics et Approvisionnement Canada
Class Type:	
Class (EN):	
Class (FR):	
CCME Flag:	
CCME NCS Year:	
Step Name (EN):	
Step Name (FR):	
Highest Step Completed:	07
Highest Step Completed Desc:	
Planned Compl Date Step7:	
Planned Compl Date Step8:	
Planned Compl Date Step9:	
Created:	
Modified:	
NCSCS Year:	
Closed:	No
Actual Cubic Metres Rem:	0.0000
Actual Hectares Rem:	0.0000
Actual Tons Remediated:	0.0000
Total Asmt Expenditure:	0.00
Total Remediation Expenditure:	58672.39
Total Care/Maint Expenditur:	0.00
Total Mntring Expenditure:	0.00
Ttl Expenditure Reduc Liabil:	
FCSAP Asmt Expenditure:	0.00
FCSAP Remed Expenditure:	49871.53
FCSAP Care/Maint Expenditur:	0.00
FCSAP Mntring Expenditure:	0.00

Annual Data

Fiscal Year:	2005-2006
Reporting Organization:	SVC
Reporting Organization (EN):	Public Services and Procurement Canada
Reporting Organization (FR):	Services publics et Approvisionnement Canada
Class Type:	
Class (EN):	
Class (FR):	
CCME Flag:	
CCME NCS Year:	
Step Name (EN):	
Step Name (FR):	
Highest Step Completed:	02
Highest Step Completed Desc:	
Planned Compl Date Step7:	
Planned Compl Date Step8:	
Planned Compl Date Step9:	
Created:	
Modified:	
NCSCS Year:	
Closed:	No
Actual Cubic Metres Rem:	0.0000
Actual Hectares Rem:	0.0000
Actual Tons Remediated:	0.0000
Total Asmt Expenditure:	500.00
Total Remediation Expenditure:	0.00
Total Care/Maint Expenditur:	0.00
Total Mntring Expenditure:	0.00
Ttl Expenditure Reduc Liabil:	
FCSAP Asmt Expenditure:	0.00
FCSAP Remed Expenditure:	0.00
FCSAP Care/Maint Expenditur:	0.00
FCSAP Mntring Expenditure:	0.00

Annual Data

Fiscal Year:	2018-2019
Reporting Organization:	SVC
Reporting Organization (EN):	Public Services and Procurement Canada
Reporting Organization (FR):	Services publics et Approvisionnement Canada
Class Type:	
Class (EN):	
Class (FR):	
CCME Flag:	
CCME NCS Year:	
Step Name (EN):	
Step Name (FR):	
Highest Step Completed:	07
Highest Step Completed Desc:	
Planned Compl Date Step7:	
Planned Compl Date Step8:	
Planned Compl Date Step9:	
Created:	
Modified:	
NCSCS Year:	
Closed:	No
Actual Cubic Metres Rem:	0.0000
Actual Hectares Rem:	0.0000
Actual Tons Remediated:	0.0000
Total Asmt Expenditure:	0.00
Total Remediation Expenditure:	0.00
Total Care/Maint Expenditur:	0.00
Total Mntring Expenditure:	0.00

Ttl Expenditure Reduc Liabil:	
FCSAP Asmt Expenditure:	0.00
FCSAP Remed Expenditure:	0.00
FCSAP Care/Maint Expenditur:	0.00
FCSAP Mntring Expenditure:	0.00

Annual Data

Fiscal Year:	2017-2018
Reporting Organization:	SVC
Reporting Organization (EN):	Public Services and Procurement Canada
Reporting Organization (FR):	Services publics et Approvisionnement Canada
Class Type:	
Class (EN):	
Class (FR):	
CCME Flag:	
CCME NCS Year:	
Step Name (EN):	
Step Name (FR):	
Highest Step Completed:	07
Highest Step Completed Desc:	
Planned Compl Date Step7:	
Planned Compl Date Step8:	
Planned Compl Date Step9:	
Created:	
Modified:	
NCSCS Year:	
Closed:	No
Actual Cubic Metres Rem:	0.0000
Actual Hectares Rem:	0.0000
Actual Tons Remediated:	0.0000
Total Asmt Expenditure:	0.00
Total Remediation Expenditure:	0.00
Total Care/Maint Expenditur:	0.00
Total Mntring Expenditure:	0.00
Ttl Expenditure Reduc Liabil:	
FCSAP Asmt Expenditure:	0.00
FCSAP Remed Expenditure:	0.00
FCSAP Care/Maint Expenditur:	0.00
FCSAP Mntring Expenditure:	0.00

Annual Data

Fiscal Year:	2010-2011
Reporting Organization:	SVC
Reporting Organization (EN):	Public Services and Procurement Canada
Reporting Organization (FR):	Services publics et Approvisionnement Canada
Class Type:	
Class (EN):	
Class (FR):	
CCME Flag:	
CCME NCS Year:	
Step Name (EN):	
Step Name (FR):	
Highest Step Completed:	07
Highest Step Completed Desc:	
Planned Compl Date Step7:	
Planned Compl Date Step8:	
Planned Compl Date Step9:	
Created:	
Modified:	
NCSCS Year:	
Closed:	No
Actual Cubic Metres Rem:	0.0000

Actual Hectares Rem:	0.0000
Actual Tons Remediated:	0.0000
Total Asmt Expenditure:	0.00
Total Remediation Expenditure:	109975.47
Total Care/Maint Expenditur:	0.00
Total Mntring Expenditure:	0.00
Ttl Expenditure Reduc Liabil:	
FCSAP Asmt Expenditure:	0.00
FCSAP Remed Expenditure:	109975.47
FCSAP Care/Maint Expenditur:	0.00
FCSAP Mntring Expenditure:	0.00

Annual Data

Fiscal Year:	2015-2016
Reporting Organization:	SVC
Reporting Organization (EN):	Public Services and Procurement Canada
Reporting Organization (FR):	Services publics et Approvisionnement Canada
Class Type:	
Class (EN):	
Class (FR):	
CCME Flag:	
CCME NCS Year:	
Step Name (EN):	
Step Name (FR):	
Highest Step Completed:	07
Highest Step Completed Desc:	
Planned Compl Date Step7:	
Planned Compl Date Step8:	
Planned Compl Date Step9:	
Created:	
Modified:	
NCSCS Year:	
Closed:	Yes
Actual Cubic Metres Rem:	0.0000
Actual Hectares Rem:	0.0000
Actual Tons Remediated:	0.0000
Total Asmt Expenditure:	0.00
Total Remediation Expenditure:	39718.49
Total Care/Maint Expenditur:	0.00
Total Mntring Expenditure:	0.00
Ttl Expenditure Reduc Liabil:	
FCSAP Asmt Expenditure:	0.00
FCSAP Remed Expenditure:	39718.49
FCSAP Care/Maint Expenditur:	0.00
FCSAP Mntring Expenditure:	0.00

Annual Data

Fiscal Year:	2007-2008
Reporting Organization:	SVC
Reporting Organization (EN):	Public Services and Procurement Canada
Reporting Organization (FR):	Services publics et Approvisionnement Canada
Class Type:	
Class (EN):	
Class (FR):	
CCME Flag:	
CCME NCS Year:	
Step Name (EN):	
Step Name (FR):	
Highest Step Completed:	05
Highest Step Completed Desc:	
Planned Compl Date Step7:	
Planned Compl Date Step8:	

Planned Compl Date Step9:	
Created:	
Modified:	
NCSCS Year:	
Closed:	No
Actual Cubic Metres Rem:	0.0000
Actual Hectares Rem:	0.0000
Actual Tons Remediated:	0.0000
Total Asmt Expenditure:	1549.00
Total Remediation Expenditure:	0.00
Total Care/Maint Expenditur:	0.00
Total Mntring Expenditure:	0.00
Ttl Expenditure Reduc Liabil:	
FCSAP Asmt Expenditure:	1139.00
FCSAP Remed Expenditure:	0.00
FCSAP Care/Maint Expenditur:	0.00
FCSAP Mntring Expenditure:	0.00

Annual Data

Fiscal Year:	2011-2012
Reporting Organization:	SVC
Reporting Organization (EN):	Public Services and Procurement Canada
Reporting Organization (FR):	Services publics et Approvisionnement Canada
Class Type:	
Class (EN):	
Class (FR):	
CCME Flag:	
CCME NCS Year:	
Step Name (EN):	
Step Name (FR):	
Highest Step Completed:	07
Highest Step Completed Desc:	
Planned Compl Date Step7:	
Planned Compl Date Step8:	
Planned Compl Date Step9:	
Created:	
Modified:	
NCSCS Year:	
Closed:	No
Actual Cubic Metres Rem:	0.0000
Actual Hectares Rem:	0.0000
Actual Tons Remediated:	0.0000
Total Asmt Expenditure:	0.00
Total Remediation Expenditure:	156564.05
Total Care/Maint Expenditur:	0.00
Total Mntring Expenditure:	0.00
Ttl Expenditure Reduc Liabil:	
FCSAP Asmt Expenditure:	0.00
FCSAP Remed Expenditure:	133079.44
FCSAP Care/Maint Expenditur:	0.00
FCSAP Mntring Expenditure:	0.00

Annual Data

Fiscal Year:	2006-2007
Reporting Organization:	SVC
Reporting Organization (EN):	Public Services and Procurement Canada
Reporting Organization (FR):	Services publics et Approvisionnement Canada
Class Type:	
Class (EN):	
Class (FR):	
CCME Flag:	
CCME NCS Year:	

Step Name (EN):	
Step Name (FR):	
Highest Step Completed:	05
Highest Step Completed Desc:	
Planned Compl Date Step7:	
Planned Compl Date Step8:	
Planned Compl Date Step9:	
Created:	
Modified:	
NCSCS Year:	
Closed:	No
Actual Cubic Metres Rem:	0.0000
Actual Hectares Rem:	0.0000
Actual Tons Remediated:	0.0000
Total Asmt Expenditure:	28595.00
Total Remediation Expenditure:	0.00
Total Care/Maint Expenditur:	0.00
Total Mntring Expenditure:	0.00
Ttl Expenditure Reduc Liabil:	
FCSAP Asmt Expenditure:	0.00
FCSAP Remed Expenditure:	0.00
FCSAP Care/Maint Expenditur:	0.00
FCSAP Mntring Expenditure:	0.00

Annual Data

Fiscal Year:	2016-2017
Reporting Organization:	SVC
Reporting Organization (EN):	Public Services and Procurement Canada
Reporting Organization (FR):	Services publics et Approvisionnement Canada
Class Type:	
Class (EN):	
Class (FR):	
CCME Flag:	
CCME NCS Year:	
Step Name (EN):	
Step Name (FR):	
Highest Step Completed:	07
Highest Step Completed Desc:	
Planned Compl Date Step7:	
Planned Compl Date Step8:	
Planned Compl Date Step9:	
Created:	
Modified:	
NCSCS Year:	
Closed:	No
Actual Cubic Metres Rem:	0.0000
Actual Hectares Rem:	0.0000
Actual Tons Remediated:	0.0000
Total Asmt Expenditure:	0.00
Total Remediation Expenditure:	0.00
Total Care/Maint Expenditur:	0.00
Total Mntring Expenditure:	0.00
Ttl Expenditure Reduc Liabil:	
FCSAP Asmt Expenditure:	0.00
FCSAP Remed Expenditure:	0.00
FCSAP Care/Maint Expenditur:	0.00
FCSAP Mntring Expenditure:	0.00

2	*1 of 4*	*NE/204.7*	*6.2 / 0.40*	***RITCHIE BROS AUCTIONEERS (CANADA) LTD.*** ***12021 MUSQUEAM DRIVE*** ***SURREY BC V3V 3T2***	***PCB***

BCG NO: BCG25166 ***Status Date:*** 1999/Dec/06

Status: ACTIVE **Region:** LOWER MAINLAND

--Details--
Waste Description: POLYCHLORINATED BIPHENYLS
Storage: 200 KG
Waste in 30 Days: 0 KG
Generating Description: GENERATED ONE TIME ONLY
Handling Description: STORAGE

---

2 **2 of 4** **NE/204.7** **6.2 / 0.40**

Enviro-Tech Cleaning Services Ltd.
12021 Musqueam Drive, Surrey
BC

GEN

Generator No: BCG28108
Status: Active
Region: LOWER MAINLAND
Mailing Addr: 12021 Musqueam Drive, Surrey
Waste Generation Site: 12021 Musqueam Drive, Surrey
Comments:
Year: 2019

Status Date: 31-Oct-2001
Registration Dt: 31-Oct-2001

Detail(s)

BCG: BCG28108
TDG Pin No: UN3077
TDG Class: 9.2
Registered Waste: Environmentally Hazardous Substances, Solid, N.O.S.
Reg Status Date: 31-Oct-2001
Physical State: Solid
Amount in Storage:

Amount Per 30 Days: 5000 KG
Generation Code: Intermittently
Handling Code: Biological Treatment
Gen Business Type: PRESSURE WASHING
Certified By Name: Jennifer Powers
Date Certifier Signed: 20-Jul-2001

---

2 **3 of 4** **NE/204.7** **6.2 / 0.40**

Ritchie Bros Auctioneers (Canada) Ltd.
12021 Musqueam Drive, Surrey
BC

GEN

Generator No: BCG25166
Status: Active
Region: LOWER MAINLAND
Mailing Addr: 12021 Musqueam Drive, Surrey
Waste Generation Site: 12021 Musqueam Drive, Surrey
Comments:
Year: 2019

Status Date: 06-Dec-1999
Registration Dt: 06-Dec-1999

Detail(s)

BCG: BCG25166
TDG Pin No: UN2315
TDG Class: 9.1
Registered Waste: Polychlorinated Biphenyls
Reg Status Date: 06-Dec-1999
Physical State: Solid
Amount in Storage: 200 KG

Amount Per 30 Days:
Generation Code: Generated One Time Only
Handling Code: Storage
Gen Business Type: OTHER SERVICES N.E.C.
Certified By Name: Nicole Deckendorf
Date Certifier Signed: 01-Dec-1999

---

2 **4 of 4** **NE/204.7** **6.2 / 0.40**

AMIX SALVAGE
12021 MUSQUEAM DRIVE, SURREY, BC
BC

GEN2

Waste Manifests - 2013

Manifest No:	BJ969986	***Date Shipped:***	11-15-2013
TDG Code:	BC0007	***Date Received:***	11-15-2013
TDG Class:	9.0-MISCELLANEOUS	***Qty Shipped:***	7300 L
TDG Group:	III-Moderately Dangerous	***Qty Rcvd:***	7130 L
Packing Code:	03-Bulk	***Trans Lic No:***	LT1000
Handling Code:	01-Storage	***Waste Trans:***	SUMAS ENVIRONMENTAL SERVICES INC
Waste Receiver:	SUMAS ENVIRONMENTAL SERVICES INC	***Trans Addr:***	4623 BYRNE RD, BURNABY, BC
Receiving Address:	4623 BYRNE RD, BURNABY, BC		
Waste Name:	(L17 OILY WATER SLUDGE/DEBRIS)CERAMIC BEADS, WASTE OIL FILTER CAKE, ALUMINIUM, SAND		

Manifest No:	BJ969796	***Date Shipped:***	09-19-2013
TDG Code:	BC0007	***Date Received:***	09-19-2013
TDG Class:	9.0-MISCELLANEOUS	***Qty Shipped:***	2200 L
TDG Group:	III-Moderately Dangerous	***Qty Rcvd:***	2270 L
Packing Code:	03-Bulk	***Trans Lic No:***	LT1000
Handling Code:	01-Storage	***Waste Trans:***	SUMAS ENVIRONMENTAL SERVICES INC
Waste Receiver:	SUMAS ENVIRONMENTAL SERVICES INC	***Trans Addr:***	4623 BYRNE RD, BURNABY, BC
Receiving Address:	4623 BYRNE RD, BURNABY, BC		
Waste Name:	(L17 OILY WATER SLUDGE/DEBRIS)CERAMIC BEADS, WASTE OIL FILTER CAKE, ALUMINIUM, SAND		

Manifest No:	BJ631370	***Date Shipped:***	07-18-2013
TDG Code:	BC0007	***Date Received:***	07-18-2013
TDG Class:	9.0-MISCELLANEOUS	***Qty Shipped:***	11000 L
TDG Group:	III-Moderately Dangerous	***Qty Rcvd:***	10390 L
Packing Code:	02-Tank	***Trans Lic No:***	LT1000
Handling Code:	01-Storage	***Waste Trans:***	SUMAS ENVIRONMENTAL SERVICES INC
Waste Receiver:	SUMAS ENVIRONMENTAL SERVICES INC	***Trans Addr:***	4623 BYRNE RD, BURNABY, BC
Receiving Address:	4623 BYRNE RD, BURNABY, BC		
Waste Name:	(L17 OILY WATER SLUDGE/DEBRIS)CERAMIC BEADS, WASTE OIL FILTER CAKE, ALUMINIUM, SAND		

Manifest No:	BH976991	***Date Shipped:***	06-19-2013
TDG Code:	BC0007	***Date Received:***	06-19-2013
TDG Class:	9.0-MISCELLANEOUS	***Qty Shipped:***	500 KG
TDG Group:	III-Moderately Dangerous	***Qty Rcvd:***	870 KG
Packing Code:	03-Bulk	***Trans Lic No:***	LT1000
Handling Code:	01-Storage	***Waste Trans:***	SUMAS ENVIRONMENTAL SERVICES INC
Waste Receiver:	SUMAS ENVIRONMENTAL SERVICES INC	***Trans Addr:***	4623 BYRNE RD, BURNABY, BC
Receiving Address:	4623 BYRNE RD, BURNABY, BC		
Waste Name:	(L17 OILY WATER SLUDGE/DEBRIS)CERAMIC BEADS, WASTE OIL FILTER CAKE, ALUMINIUM, SAND		

Waste Manifests - 2012

Manifest No:	BH855799	***Date Shipped:***	11-26-2012
TDG Code:	UN2794	***Date Received:***	11-26-2012
TDG Class:	8.0-CORROSIVE	***Copy 3 Date:***	11-30-2012
TDG Group:	III-Moderately Dangerous	***Qty Shipped:***	4304 KG
Packing Code:	07-Other	***Qty Rcvd:***	4309 KG
Handling Code:	07-Recycling	***Trans Lic No:***	LT0454
Waste Receiver:	EDMONDS BATTERIES LTD.	***Waste Trans:***	EDMONDS BATTERIES LTD.
Receiving Addr:	20131 INDUSTRIAL AVE, LANGLEY, BC	***Trans Addr:***	20131 INDUSTRIAL AVE, LANGLEY, BC
Waste Name:	Batteries, wet, filled with acid or Battery, electric storage, wet		

Manifest No:	BH937159	***Date Shipped:***	09-17-2012
TDG Code:	UN2794	***Date Received:***	09-17-2012
TDG Class:	8.0-CORROSIVE	***Copy 3 Date:***	09-20-2012
TDG Group:	III-Moderately Dangerous	***Qty Shipped:***	2745 KG
Packing Code:	07-Other	***Qty Rcvd:***	2745 KG
Handling Code:	07-Recycling	***Trans Lic No:***	LT0454
Waste Receiver:	EDMONDS BATTERIES LTD.	***Waste Trans:***	EDMONDS BATTERIES LTD.
Receiving Addr:	20131 INDUSTRIAL AVE, LANGLEY, BC	***Trans Addr:***	101 - 20131 INDUSTRIAL AVENUE, LANGLEY, BC
Waste Name:	Batteries, wet, filled with acid or Battery, electric storage, wet		

Manifest No:	BH937142	**Date Shipped:**	09-14-2012
TDG Code:	UN2794	**Date Received:**	09-14-2012
TDG Class:	8.0-CORROSIVE	**Copy 3 Date:**	09-20-2012
TDG Group:	III-Moderately Dangerous	**Qty Shipped:**	1727 KG
Packing Code:	07-Other	**Qty Rcvd:**	1727 KG
Handling Code:	07-Recycling	**Trans Lic No:**	LT0454
Waste Receiver:	EDMONDS BATTERIES LTD.	**Waste Trans:**	EDMONDS BATTERIES LTD.
Receiving Addr:	20131 INDUSTRIAL AVE, LANGLEY, BC	**Trans Addr:**	101 - 20131 INDUSTRIAL AVENUE, LANGLEY, BC
Waste Name:	Batteries, wet, filled with acid or Battery, electric storage, wet		

Manifest No:	BH769727	**Date Shipped:**	05-28-2012
TDG Code:	UN2794	**Date Received:**	05-28-2012
TDG Class:	8.0-CORROSIVE	**Copy 3 Date:**	05-31-2012
TDG Group:	III-Moderately Dangerous	**Qty Shipped:**	2754 KG
Packing Code:	07-Other	**Qty Rcvd:**	2754 KG
Handling Code:	07-Recycling	**Trans Lic No:**	LT0454
Waste Receiver:	EDMONDS BATTERIES LTD.	**Waste Trans:**	EDMONDS BATTERIES LTD.
Receiving Addr:	20131 INDUSTRIAL AVE, LANGLEY, BC	**Trans Addr:**	101 - 20131 INDUSTRIAL AVENUE, LANGLEY, BC
Waste Name:	Batteries, wet, filled with acid or Battery, electric storage, wet		

Manifest No:	BH769719	**Date Shipped:**	05-25-2012
TDG Code:	UN2794	**Date Received:**	05-25-2012
TDG Class:	8.0-CORROSIVE	**Copy 3 Date:**	05-31-2012
TDG Group:	III-Moderately Dangerous	**Qty Shipped:**	3772 KG
Packing Code:	07-Other	**Qty Rcvd:**	3772 KG
Handling Code:	07-Recycling	**Trans Lic No:**	LT0454
Waste Receiver:	EDMONDS BATTERIES LTD.	**Waste Trans:**	EDMONDS BATTERIES LTD.
Receiving Addr:	20131 INDUSTRIAL AVE, LANGLEY, BC	**Trans Addr:**	101 - 20131 INDUSTRIAL AVENUE, LANGLEY, BC
Waste Name:	Batteries, wet, filled with acid or Battery, electric storage, wet		

Manifest No:	BH767747	**Date Shipped:**	04-16-2012
TDG Code:	UN2794	**Date Received:**	04-16-2012
TDG Class:	8.0-CORROSIVE	**Copy 3 Date:**	04-19-2012
TDG Group:	III-Moderately Dangerous	**Qty Shipped:**	2933 KG
Packing Code:	07-Other	**Qty Rcvd:**	2933 KG
Handling Code:	07-Recycling	**Trans Lic No:**	LT0454
Waste Receiver:	EDMONDS BATTERIES LTD.	**Waste Trans:**	EDMONDS BATTERIES LTD.
Receiving Addr:	20131 INDUSTRIAL AVE, LANGLEY, BC	**Trans Addr:**	20131 INDUSTRIAL AVE, LANGLEY, BC
Waste Name:	Batteries, wet, filled with acid or Battery, electric storage, wet		

Manifest No:	BH767630	**Date Shipped:**	03-26-2012
TDG Code:	UN2794	**Date Received:**	03-26-2012
TDG Class:	8.0-CORROSIVE	**Copy 3 Date:**	04-02-2012
TDG Group:	III-Moderately Dangerous	**Qty Shipped:**	1165 KG
Packing Code:	07-Other	**Qty Rcvd:**	1165 KG
Handling Code:	07-Recycling	**Trans Lic No:**	LT0454
Waste Receiver:	EDMONDS BATTERIES LTD.	**Waste Trans:**	EDMONDS BATTERIES LTD.
Receiving Addr:	20131 INDUSTRIAL AVE, LANGLEY, BC	**Trans Addr:**	20131 INDUSTRIAL AVE, LANGLEY, BC
Waste Name:	Batteries, wet, filled with acid or Battery, electric storage, wet		

Manifest No:	BH539286	**Date Shipped:**	02-23-2012
TDG Code:	UN1993	**Date Received:**	02-23-2012
TDG Class:	3.0-FLAMMABLE	**Copy 3 Date:**	03-01-2012
TDG Group:	II-Dangerous	**Qty Shipped:**	1030 L
Packing Code:	03-Bulk	**Qty Rcvd:**	1030 L
Handling Code:	07-Recycling	**Trans Lic No:**	LT1074
Waste Receiver:	M & R ENVIRONMENTAL LTD.	**Waste Trans:**	M & R ENVIRONMENTAL LTD.
Receiving Addr:	4623 BYRNE RD., BURNABY, BC	**Trans Addr:**	4623 BYRNE RD., BURNABY, BC
Waste Name:	FLAMMABLE LIQUIDS, N.O.S.		

3	*1 of 1*	*SW/117.5*	*7.2 / 1.40*	*UNDERNEATH SKYTRAIN AND PATULLO BRIDGE*	*SREG*

Map Key	Number of Records	Direction/ Distance (m)	Elev/Diff (m)	Site	DB
				SURREY BC	

Site ID:	2767	**Registered:**	2001-MAR-09
Victoria File No:		**Updated:**	2001-MAR-09
Env Rmd ID:		**Detail Removed:**	1998-JAN-19
Regional File No:	6305-82/10-5-5	**Common Name:**	
Region:	FEDERAL PACIFIC YUKON REGION	**Postal Code:**	
Record Status:		**Latitude DMS:**	49d 12m 19.7s
Status as of:	June 2012	**Longitude DMS:**	122d 53m 29.2s
Cleanup Status:	ACTIVE - UNDER ASSESSMENT	**Latitude:**	49.205481
Category:	NOT APPLICABLE	**Longitude:**	122.891456

Location Desc: * TOMBSTONE DATA ONLY FOR SITE REGISTRY * LAT/LONG & LOCATION DERIVED BY BC ENVIRONMENT REFERENCING THE TRANSPORTATION CENTERLINE NETWORK(TCN), NAD 83 USING ORTHOPHOTO -DEC. 18/96.

Addr (BC Data Catalogue):

Site Note:

4	1 of 1	ESE/91.1	3.7 / -2.08	Musqueam Drive Surrey BC	EHS

Order No:	20130107032	**Nearest Intersection:**	
Status:	C	**Municipality:**	Surrey
Report Type:	Custom Report	**Client Prov/State:**	BC
Report Date:	16-JAN-13	**Search Radius (km):**	.3
Date Received:	07-JAN-13	**X:**	-122.887118
Previous Site Name:		**Y:**	49.205992
Lot/Building Size:			
Additional Info Ordered:			

5	1 of 1	NNW/240.6	1.0 / -4.81	FRASER R NEAR PATULLO RR BRIDGE BC	EM

Monitoring Loc ID:	0300005	**Calc Statistics Ind:**	Yes
Permit ID:		**Client Location ID:**	20
Prmt Rlshp:		**Office CD:**	20
Contaminated Site ID:		**Well Ident Plate No:**	
Discharge Media CD:		**Location Area Ind:**	No
Discharge Media:		**Mobile Location Ind:**	No
Smpl Cnt:	68	**ECO Region CD:**	
Rslt Cnt:	398	**Watershed CD:**	
Frt Smp Dt:	19880822143800	**Feature Code:**	EP10020300
Lst Smp Dt:	20030313091500	**Geometry:**	
Established Date:	19841130	**Elevation:**	
Closed Date:		**Latitude:**	49.2089
Location Type CD:	21	**Longitude:**	122.89080000000001
Location Type:	RIVER,STREAM OR CREEK	**X:**	-122.89079999884808
Location Purpose CD:	2	**Y:**	49.2088999973919
Location Purpose:	TREND	**Geo Ref Source CD:**	M1:50
Source Class CD:			
Source Class Narrative:			
Monitoring Loc Comment:			
Legal Description:			

Description: UNDER RAILWAY BRIDGE NEAR PATULLO BRIDGE IN MID CHANNEL

6	1 of 1	E/175.7	5.3 / -0.53	12031 Musqueam Drive SURREY BC	SREG

Site ID:	3599	**Registered:**	
Victoria File No:	No File	**Updated:**	
Env Rmd ID:		**Detail Removed:**	

Regional File No:	26250-20/0388	**Common Name:**	
Region:	Surrey, Lower Mainland	**Postal Code:**	
Record Status:		**Latitude DMS:**	49d 12m 27.2s
Status as of:	Dec 2015	**Longitude DMS:**	122d 53m 20.6s
Cleanup Status:		**Latitude:**	49.207547
Category:		**Longitude:**	122.889050
Location Desc:	* This Site Is Not Intended For The Registry * Lat/Long Derived By Dgps With Dci/Fm Rtcm - Feb.6,1997.		
Addr (BC Data Catalogue):			
Site Note:			

7	1 of 2	SSE/63.5	6.2 / 0.35	**CANEXUS CHEMICALS CANADA LIMITED PARTNERSHIP** **11115 OLSEN ROAD, SURREY, BC** **BC**	GEN2

Waste Manifests - 2013

Manifest No:	BJ969440	**Date Shipped:**	10-30-2013
TDG Code:	BC0007	**Date Received:**	10-30-2013
TDG Class:	9.0-MISCELLANEOUS	**Qty Shipped:**	2000 L
TDG Group:	III-Moderately Dangerous	**Qty Rcvd:**	1840 L
Packing Code:	03-Bulk	**Trans Lic No:**	LT1000
Handling Code:	01-Storage	**Waste Trans:**	SUMAS ENVIRONMENTAL SERVICES INC
Waste Receiver:	SUMAS ENVIRONMENTAL SERVICES INC	**Trans Addr:**	4623 BYRNE RD, BURNABY, BC
Receiving Address:	4623 BYRNE RD, BURNABY, BC		
Waste Name:	(L17 OILY WATER SLUDGE/DEBRIS)CERAMIC BEADS, WASTE OIL FILTER CAKE, ALUMINIUM, SAND		

7	2 of 2	SSE/63.5	6.2 / 0.35	**Olsen Road & Bridge Road, Surrey** **11090, 11091, 11107, 11115 OLSEN RD AND** **11117 BRIDGE RD** **SURREY BC**	SREG

Site ID:	20705	**Registered:**	23-Jun-2017
Victoria File No:	26250-20/20705	**Updated:**	27-Feb-2018
Env Rmd ID:		**Detail Removed:**	15-Feb-2018
Regional File No:	No File	**Common Name:**	
Region:		**Postal Code:**	No Entry
Record Status:	NOT ASSIGNED	**Latitude DMS:**	49d 12m 16.4s
Status as of:	May 2020	**Longitude DMS:**	122d 53m 19.0s
Cleanup Status:		**Latitude:**	49.204556
Category:	Not Applicable	**Longitude:**	122.888611
Location Desc:	LAT AND LONG VERIFIED USING IMAP OCT, 2017.		
Addr (BC Data Catalogue):	11090, 11091, 11107, 11115 OLSEN RDAND 11117 BRIDGE RD, SURREY		
Site Note:	There are no Associated Sites for this site.		

Registry Notations

Event ID:	88221
Notation Type and Act:	CERTIFICATE OF COMPLIANCE REQUESTED. Environmental Management Act: General
Initiated Date:	16-Oct-2017
Approved Date:	16-Oct-2017
Region:	Surrey, Lower Mainland
Ministry Contact:	POPOVA, ANNA
Notation Notes:	No Notes Entered
Required Actions:	No Actions Entered
Requirement Due Date:	
Requirement Received Date:	

Participant:	Slr Consulting Ltd.	**Role:**	APPROVED PROFESSIONAL
Participant:	Southern Railway Of Bc Ltd (New Westminster)	**Role:**	SUBMITTED BY

Registry Notations

Event ID: 86869
Notation Type and Act: BACKGROUND SUBSTANCE CONCENTRATIONS REVIEW REQUESTED. Environmental Management Act: General
Initiated Date: 12-Jun-2017
Approved Date: 12-Jun-2017
Region: Surrey, Lower Mainland
Ministry Contact: HEWLETT, LUCY
Notation Notes: No Notes Entered
Required Actions: No Actions Entered
Requirement Due Date:
Requirement Received Date:

Participant: Slr Consulting Ltd. ***Role:*** SUBMITTED BY

Participant: Southern Railway Of Bc Ltd (New Westminster) ***Role:*** REQUESTED BY

Site Participants

Participant: Southern Railway Of Bc Ltd (New Westminster) ***Start Date:*** Jun-12-2017
Participation Type: ORG ***End Date:***
Notes:

Participants Role: Property Owner

Site Participants

Participant: Hewlett, Lucy ***Start Date:*** Jun-12-2017
Participation Type: EMP ***End Date:***
Notes:

Participants Role: Ministry Contact

Site Participants

Participant: Slr Consulting Ltd. ***Start Date:*** Jun-06-2017
Participation Type: ORG ***End Date:***
Notes:

Participants Role: Environmental Consultant/Contractor

Site Participants

Participant: Mccammon, Alan (Surrey) W ***Start Date:*** Feb-14-2018
Participation Type: EMP ***End Date:***
Notes:

Participants Role: Ministry Contact

Site Participants

Participant: Popova, Anna ***Start Date:*** Oct-16-2017
Participation Type: EMP ***End Date:***
Notes:

Participants Role: Ministry Contact

Site Participants

Participant: Hemmera (Vancouver) ***Start Date:*** Nov-22-2011
Participation Type: ORG ***End Date:***
Notes:

Participants Role: Document Participant (Do Not Use)

Site Participants

Participant: Site Information Advisor ***Start Date:*** Feb-14-2018
Participation Type: EMP ***End Date:***
Notes:

Participants Role: Ministry Contact

Documents on File

Document or Report Title: Determination Of Background Groundwater Quality For Arsenic, 11090 To 1115 Olsen Road And 11117 Bridge Road, Surrey, Bc
Authored Date: 06-Jun-2017
Submitted Date: 12-Jun-2017

Document Entry Notes:

Nothing Noted

Participant and Role: Slr Consulting Ltd. - Author

Documents on File

Document or Report Title: Spill Response And Remedial Excavation Report: Southern Railway Yard, 11091 Olsen Road, Surrey, Bc
Authored Date: 22-Nov-2011
Submitted Date: 30-Jan-2018

Document Entry Notes:

Nothing Noted

Participant and Role: Hemmera (Vancouver) - Author

Documents on File

Document or Report Title: Stage 1 & 2 Preliminary Site Investigation, 11090 To 11115 Olsen Rd And 11117 Bridge Road, Surrey, Bc
Authored Date: 06-Oct-2017
Submitted Date: 30-Jan-2018

Document Entry Notes:

Nothing Noted

Participant and Role: Slr Consulting Ltd. - Author

Documents on File

Document or Report Title: Application For Determination Of Local Background Concentration For Dissolved Arsenic Concentrations In Groundwater, 11090, 11091, 11107 And 11115 Ols
Authored Date: 04-Oct-2017

Submitted Date: 30-Jan-2018

Document Entry Notes:

Nothing Noted

Participant and Role: Slr Consulting Ltd. - Author

Documents on File

Document or Report Title: Summary Of Site Condition
Authored Date: 06-Oct-2017
Submitted Date: 30-Jan-2018

Document Entry Notes:

Nothing Noted

Participant and Role: Slr Consulting Ltd. - Author

Parcel Descriptions

Date Added: 6/20/2017 ***Crown Land PIN#:***
LTO PID(s): 011-928-140 ***Crown Land File#:***
Land Description: LOT 20 BLOCK 2 DISTRICT LOTS 3 AND 4 GROUP 2 NEW WESTMINSTER DISTRICTPLAN 886

Parcel Descriptions

Date Added: 6/20/2017 ***Crown Land PIN#:***
LTO PID(s): 004-493-095 ***Crown Land File#:***
Land Description: PARCEL "A" (REFERENCE PLAN 4050) OF THE EAST HALFDISTRICT LOT 2 GROUP 2 EXCEPT PART ON PLAN 5719NEW WESTMINSTER DISTRICT

Parcel Descriptions

Date Added: 6/20/2017 ***Crown Land PIN#:***
LTO PID(s): 004-493-214 ***Crown Land File#:***
Land Description: PARCEL "G" (REFERENCE PLAN 2096) DISTRICT LOT 2 GROUP 2EXCEPT: FIRSTLY: LOT 3 DISTRICT LOT 2 GROUP 2 PLAN 2620SECONDLY: PART SHOWN ON PLAN 5719THIRDLY: PARCEL "D" (REFERENCE PLAN 9662)FOURTHLY: PART SHOWN ON PLAN 22159FIFTHLY: PART SUBDIVIDED BY PLAN 4170 **Note: data in the [Land Description] field for some records is truncated from the source.

Parcel Descriptions

Date Added: 6/20/2017 ***Crown Land PIN#:***
LTO PID(s): 024-969-672 ***Crown Land File#:***
Land Description: LOT 1 DISTRICT LOT 3 GROUP 2 NEW WESTMINSTER DISTRICT PLAN LMP48971

Parcel Descriptions

Date Added: 6/20/2017 ***Crown Land PIN#:***
LTO PID(s): 024-969-702 ***Crown Land File#:***
Land Description: LOT 2 DISTRICT LOT 3 GROUP 2 NEW WESTMINSTER DISTRICT PLAN LMP48971

8	*1 of 1*	*ESE/170.8*	*3.3 / -2.49*	***12190 112th Avenue And 11134 Bridge Road*** ***12190 112TH AVENUE AND 11134 BRIDGE ROAD No Entry*** ***SURREY BC***	***SREG***

Site ID:	13471	***Registered:***	18-Nov-2011
Victoria File No:	26250-20/13471	***Updated:***	
Env Rmd ID:		***Detail Removed:***	
Regional File No:	No File	***Common Name:***	
Region:		***Postal Code:***	N/A
Record Status:	NOT ASSIGNED	***Latitude DMS:***	49d 12m 21.2s
Status as of:	May 2020	***Longitude DMS:***	122d 53m 08.8s
Cleanup Status:		***Latitude:***	49.205889
Category:	Unranked	***Longitude:***	122.885778
Location Desc:			
Addr (BC Data Catalogue):	12190 112TH AVENUE AND 11134 BRIDGE ROAD, SURREY		
Site Note:	There are no Associated Sites for this site.		

Registry Notations

Event ID:	61851
Notation Type and Act:	SITE RISK CLASSIFIED - SITE IS NON-HIGH RISK. Environmental Management Act: General
Initiated Date:	07-Nov-2011
Approved Date:	07-Nov-2011
Region:	Surrey, Lower Mainland
Ministry Contact:	O'GRADY, TYLER
Notation Notes:	No Notes Entered
Required Actions:	No Actions Entered
Requirement Due Date:	
Requirement Received Date:	

Participant:	Stantec	***Role:***	SUBMITTED BY

Registry Notations

Event ID:	61807
Notation Type and Act:	NOTICE OF INDEPENDENT REMEDIATION INITIATION SUBMITTED. Environmental Management Act: General
Initiated Date:	31-Oct-2011
Approved Date:	31-Oct-2011
Region:	Surrey, Lower Mainland
Ministry Contact:	SAMWAYS, JENNIFER
Notation Notes:	Start: 2011-10-27
Required Actions:	No Actions Entered
Requirement Due Date:	
Requirement Received Date:	

Participant:	Stantec	***Role:***	SUBMITTED BY

Registry Notations

Event ID:	61808
Notation Type and Act:	NOTICE OF INDEPENDENT REMEDIATION COMPLETION SUBMITTED. Environmental Management Act: General
Initiated Date:	31-Oct-2011
Approved Date:	31-Oct-2011
Region:	Surrey, Lower Mainland
Ministry Contact:	SAMWAYS, JENNIFER
Notation Notes:	Completed: 2011-10-27
Required Actions:	No Actions Entered
Requirement Due Date:	
Requirement Received Date:	

Participant:	Stantec	***Role:***	SUBMITTED BY

Site Participants

Participant:	O'Grady, Tyler	***Start Date:***	Nov-07-2011

Participation Type: EMP
End Date:
Notes:

Participants Role: Ministry Contact

Site Participants

Participant: Stantec
Start Date: Oct-31-2011
Participation Type: ORG
End Date:
Notes:

Participants Role: Environmental Consultant/Contractor

Site Participants

Participant: Fraser Transportation Group Partnership On Behalf Of Bc Ministry Of Transportation
Start Date: Oct-31-2011
Participation Type: ORG
End Date:
Notes:

Participants Role: Operator

Site Participants

Participant: Site Information Advisor
Start Date: Oct-31-2011
Participation Type: EMP
End Date:
Notes:

Participants Role: Main Ministry Contact

Parcel Descriptions

Date Added: 11/3/2011
Crown Land PIN#:
LTO PID(s): 008-690-936
Crown Land File#:
Land Description: PARCEL A (69858E) SECTION 18 BLOCK 5 NORTH RANGE 2 WEST NEW WESTMINSTER DISTRICT EXCEPT PART ON SRW PLAN 5719 AND PART IN PLAN EPP33071

9	1 of 1	W/40.7	1.0 / -4.81	n/a Surrey BC	EHS

Order No: 20190121153
Nearest Intersection:
Status: C
Municipality:
Report Type: Custom Report
Client Prov/State: BC
Report Date: 25-JAN-19
Search Radius (km): .5
Date Received: 21-JAN-19
X: -122.894044
Previous Site Name:
Y: 49.207164
Lot/Building Size:
Additional Info Ordered:

10	1 of 1	ESE/78.5	4.2 / -1.60	11105 Bridge Rd Surrey BC V3V3V2	EHS

Order No: 20131201003
Nearest Intersection:
Status: C
Municipality:
Report Type: Custom Report
Client Prov/State: BC
Report Date: 10-DEC-13
Search Radius (km): .25
Date Received: 01-DEC-13
X: -122.886409
Previous Site Name:
Y: 49.204733
Lot/Building Size: 1.48 hectares
Additional Info Ordered:

Map Key	Number of Records	Direction/ Distance (m)	Elev/Diff (m)	Site	DB

11	1 of 1	ESE/92.7	4.4 / -1.42	11105 Bridge Rd Surrey BC V3V3V2	EHS

Order No:	20171021001	**Nearest Intersection:**	
Status:	C	**Municipality:**	
Report Type:	Standard Express Report	**Client Prov/State:**	BC
Report Date:	21-OCT-17	**Search Radius (km):**	.25
Date Received:	21-OCT-17	**X:**	-122.886195
Previous Site Name:		**Y:**	49.20469
Lot/Building Size:			
Additional Info Ordered:			

12	1 of 1	ESE/82.2	5.0 / -0.79	11105 Bridge Rd Surrey BC V3V3V2	EHS

Order No:	20160313015	**Nearest Intersection:**	
Status:	C	**Municipality:**	
Report Type:	Standard Express Report	**Client Prov/State:**	BC
Report Date:	13-MAR-16	**Search Radius (km):**	.25
Date Received:	13-MAR-16	**X:**	-122.886044
Previous Site Name:		**Y:**	49.20462
Lot/Building Size:			
Additional Info Ordered:			

13	1 of 1	SSW/245.4	6.9 / 1.07	Canwest Tanks & Ecological Sys 11975 Old Yale Rd Surrey BC V3V 3X4	SCT

Established:	01-JAN-92
Plant Size (ft²):	15000
Employment:	

--Details--

Description:	Commercial and Service Industry Machinery Manufacturing
SIC/NAICS Code:	333310
Description:	Paint and Coating Manufacturing
SIC/NAICS Code:	325510
Description:	Paint, Glass and Wallpaper Wholesaler-Distributors
SIC/NAICS Code:	416340
Description:	Industrial Machinery, Equipment and Supplies Wholesaler-Distributors
SIC/NAICS Code:	417230
Description:	All Other Plastic Product Manufacturing
SIC/NAICS Code:	326198
Description:	All Other Plastic Product Manufacturing
SIC/NAICS Code:	326198

14	1 of 1	E/240.1	4.3 / -1.54	Industrial Road & 112 Ave Lot 2, Grp 2 sec 7 and 18 Surrey BC	EHS

Order No:	20040305001	**Nearest Intersection:**	see map
Status:	C	**Municipality:**	

Report Type:	Custom Report	**Client Prov/State:**	BC
Report Date:	3/15/04	**Search Radius (km):**	0.70
Date Received:	3/5/04	**X:**	-122.885347
Previous Site Name:		**Y:**	49.20842
Lot/Building Size:			
Additional Info Ordered:	Fire Insur. Maps and/or Site Plans		

15	1 of 1	SSW/314.6	5.3 / -0.53	**Fraser River Rv Park Inc** **11940 OLD YALE ROAD No Entry** **SURREY BC**	SREG

Site ID:	6114	**Registered:**	16-Aug-1999
Victoria File No:	No File	**Updated:**	19-May-2006
Env Rmd ID:		**Detail Removed:**	19-May-2006
Regional File No:	26250-20/6114	**Common Name:**	
Region:		**Postal Code:**	V3V 3X3
Record Status:	NOT ASSIGNED	**Latitude DMS:**	49d 12m 10.1s
Status as of:	May 2020	**Longitude DMS:**	122d 53m 32.1s
Cleanup Status:		**Latitude:**	49.202806
Category:	Unranked	**Longitude:**	122.892250

Location Desc: PORTABLE GPS UNIT USED TO OBTAIN LAT/LONG
Addr (BC Data Catalogue): 11940 OLD YALE ROAD, SURREY
Site Note: There are no Associated Sites for this site.

Registry Notations

Event ID: 33495
Notation Type and Act: SPILL REPORTED. Administrative
Initiated Date: 11-Jul-1999
Approved Date: 11-Jul-1999
Region: Surrey, Lower Mainland
Ministry Contact: SUNDHER, AVTAR
Notation Notes: Diesel Spill Reported On-Site At Rv Site 44
Required Actions: Spill Impacted Approx. 20' X 30' Area. Impacted Sand/Soil Excavated To Hardpan (1.5' Below Surface) Soil To Be Sent For Disposal.
Requirement Due Date:
Requirement Received Date:

Participant: Fraser River R V Park Inc. (Surrey) **Role:** SUBMITTED BY

Site Participants

Participant: Sundher, Avtar **Start Date:** Jul-11-1999
Participation Type: EMP **End Date:**
Notes:

Participants Role: Main Ministry Contact

Site Participants

Participant: Fraser River R V Park Inc. (Surrey) **Start Date:** Jul-11-1999
Participation Type: ORG **End Date:**
Notes:

Participants Role: Property Owner

Parcel Descriptions

Date Added: 6/5/2000 **Crown Land PIN#:**
LTO PID(s): 003-464-547 **Crown Land File#:**
Land Description: LOT 1 EXCEPT: PART DEDICATED ROAD ON PLAN LMP3759,DISTRICT LOTS 4 AND 5 GROUP 2 NEW

Map Key	Number of Records	Direction/ Distance (m)	Elev/Diff (m)	Site	DB
		WESTMINSTER DISTRICT PLAN 71190			
16	1 of 7	ESE/73.0	6.4 / 0.60	THE SYNKOLOID COMPANY OF CDA 11105 Bridge Rd Surrey BC V3V 3V2	SCT

Established: 1952
Plant Size (ft²): 0
Employment: 50

--Details--
Description: Miscellaneous Structural Metal Work
SIC/NAICS Code: 3449

Description: Other Ornamental and Architectural Metal Products Manufacturing
SIC/NAICS Code: 332329

16	2 of 7	ESE/73.0	6.4 / 0.60	CGC Inc. - A Subsidiary of USG Inc. 11105 Bridge Rd Surrey BC V3V 3V2	SCT

Established: 1952
Plant Size (ft²):
Employment: 50

16	3 of 7	ESE/73.0	6.4 / 0.60	CGC Inc. - Subsy of USG Inc. 11105 Bridge Rd Surrey BC V3V 3V2	SCT

Established: 1952
Plant Size (ft²):
Employment: 50

--Details--
Description: Other Ornamental and Architectural Metal Products Manufacturing
SIC/NAICS Code: 332329

16	4 of 7	ESE/73.0	6.4 / 0.60	SYNKOLOAD OF CANADA 11105 BRIDGE RD. SURREY,BC BC V3V 3V2	NEES

Incident Date: 7/18/89
Contaminant: DRYWALL POWDER
Amount:
Units:
Quantity:
Cause:
Source: MANUFACTURING PLANT
Reason:
Sector: MANUFACTURING

16	5 of 7	ESE/73.0	6.4 / 0.60	SYNKOLOID COMPANY OF CANADA 11105 BRIDGE STREET SURREY BC V3V 3V2	GEN

Generator No: BCG10191 **Status Date:** 1/13/1995

Status: ACTIVE
Registration Dt:
Region:
Mailing Addr:
Waste Generation Site:
Comments:
Year: 1993-1999

Detail(s)

Business Type:
Waste: Asbestos sheeting
Generation Code:
Physical State:
Handling Code:
Amount in Storage:
Amount Per 30 Days:
TDG PIN No:
TDG Class:
Certified By Name:
Date Certifier Signed:

16	6 of 7	ESE/73.0	6.4 / 0.60	CGC Inc. 11105 Bridge Rd Surrey BC V3V 3V2	SCT

Established: 01-FEB-05
Plant Size (ft²):
Employment:

--Details--
Description: Other Ornamental and Architectural Metal Product Manufacturing
SIC/NAICS Code: 332329

16	7 of 7	ESE/73.0	6.4 / 0.60	11105 Bridge Road Surrey BC V3V 3V2	EHS

Order No: 20130120001
Status: C
Report Type: BC Standard Report Plus
Report Date: 24-JAN-13
Date Received: 20-JAN-13
Previous Site Name:
Lot/Building Size: 1.6 hectares
Additional Info Ordered: Fire Insur. Maps and/or Site Plans; Topographic Maps; City Directory
Nearest Intersection:
Municipality:
Client Prov/State: BC
Search Radius (km): .25
X: -122.885147
Y: 49.204527

17	1 of 8	ESE/72.9	6.4 / 0.60	Pattullo Bridge (Synkoloid Canada) 11105 BRIDGE STREET No Entry SURREY BC	SREG

Site ID: 3255
Victoria File No: 26250-20/3255
Env Rmd ID:
Regional File No: 26250-20/3255
Region:
Record Status: NOT ASSIGNED
Status as of: May 2020
Cleanup Status:
Category: Unranked
Location Desc: LAT AND LONG VERIFIED WITH LTSA DEC 2017
Addr (BC Data Catalogue): 11105 BRIDGE STREET, SURREY
Site Note:
Registered: 07-Oct-1997
Updated: 19-Mar-2020
Detail Removed: 16-Mar-2020
Common Name:
Postal Code: V3V 3V2
Latitude DMS: 49d 12m 16.8s
Longitude DMS: 122d 53m 10.2s
Latitude: 49.204667
Longitude: 122.886167

Registry Notations

Event ID: 96984
Notation Type and Act: CASE MANAGEMENT ITEM. Administrative
Initiated Date: 05-Mar-2020
Approved Date: 05-Mar-2020
Region: Surrey, Lower Mainland
Ministry Contact: YAN, PETER
Notation Notes: Affected Site Is Pattullo Bridge N Of 11105 Bridge Road (Site Id 18913). **** After Further Site Investigations Pattullo Bridge N Of 11105 Bridge Road Was Determined To Not Be Affected By The Migration Of Contamination From 11105 Bridge Road (Site Id 3255). ********
Required Actions: No Actions Entered
Requirement Due Date:
Requirement Received Date:

Participant: Ghd Limited **Role:** SUBMITTED BY

Registry Notations

Event ID: 91986
Notation Type and Act: CASE MANAGEMENT ITEM. Administrative
Initiated Date: 01-Nov-2018
Approved Date: 01-Nov-2018
Region: Surrey, Lower Mainland
Ministry Contact: HEWLETT, LUCY
Notation Notes: Application For Approval Of A Non-Conforming Secure Landfill And Amendments Under Section 51, 11105 Bridge Rd., Surrey.
Required Actions: No Actions Entered
Requirement Due Date:
Requirement Received Date:

Participant: Ghd Limited **Role:** SUBMITTED BY

Registry Notations

Event ID: 91307
Notation Type and Act: CERTIFICATE OF COMPLIANCE ISSUED USING RISK BASED STANDARDS. Environmental Management Act: General
Initiated Date: 06-Jul-2018
Approved Date: 06-Jul-2018
Region: Surrey, Lower Mainland
Ministry Contact: SAMWAYS, JENNIFER
Notation Notes: Issued On The Recommendation Of An Approved Professional (Reidar Zapf-Gilje) Under Protocol 6 Of The Contaminated Sites Regulation
Required Actions: No Actions Entered
Requirement Due Date:
Requirement Received Date:

Participant: Cgc Inc (C/O United States Gypsum Company) **Role:** RECEIVED BY

Participant: Evans, Peggy L **Role:** ISSUED BY

Participant: Geoenvirologic Consulting **Role:** APPROVED PROFESSIONAL

Registry Notations

Event ID: 88994
Notation Type and Act: CERTIFICATE OF COMPLIANCE REQUESTED. Environmental Management Act: General
Initiated Date: 07-Dec-2017
Approved Date: 07-Dec-2017
Region: Surrey, Lower Mainland
Ministry Contact: POPOVA, ANNA
Notation Notes: No Notes Entered
Required Actions: No Actions Entered
Requirement Due Date:

Requirement Received Date:

Participant: Ghd Limited ***Role:*** APPROVED PROFESSIONAL

Participant: Cgc Inc (Operator) ***Role:*** SUBMITTED BY

Registry Notations

Event ID: 88528
Notation Type and Act: NOTICE OF INDEPENDENT REMEDIATION COMPLETION SUBMITTED. Environmental Management Act: General
Initiated Date: 29-Oct-2017
Approved Date: 29-Oct-2017
Region: Surrey, Lower Mainland
Ministry Contact: SAMWAYS, JENNIFER
Notation Notes: Completed: 2003-05-15
Required Actions: No Actions Entered
Requirement Due Date:
Requirement Received Date:

Participant: Ghd Limited ***Role:*** SUBMITTED BY

Registry Notations

Event ID: 88527
Notation Type and Act: NOTIFICATION RECEIVED ABOUT LIKELY OR ACTUAL SUBSTANCE MIGRATION TO NEIGHBOURING SITE. Environmental Management Act: General
Initiated Date: 29-Oct-2017
Approved Date: 29-Oct-2017
Region: Surrey, Lower Mainland
Ministry Contact: SAMWAYS, JENNIFER
Notation Notes: Affected Parcel: /Bifurcating 11105 Bridge Road, Surrey Site: 18343
Required Actions: No Actions Entered
Requirement Due Date:
Requirement Received Date:

Participant: Ghd Limited ***Role:*** SUBMITTED BY

Registry Notations

Event ID: 80859
Notation Type and Act: NOTIFICATION RECEIVED ABOUT LIKELY OR ACTUAL SUBSTANCE MIGRATION TO NEIGHBOURING SITE. Environmental Management Act: General
Initiated Date: 10-Mar-2016
Approved Date: 10-Mar-2016
Region: Surrey, Lower Mainland
Ministry Contact: SAMWAYS, JENNIFER
Notation Notes: Affected Parcel E Side Of Bnsf Rr Btw Bridge Rd And King George Blvd, Surrey Site:18914
Required Actions: No Actions Entered
Requirement Due Date:
Requirement Received Date:

Participant: Ghd Limited ***Role:*** SUBMITTED BY

Registry Notations

Event ID: 80857
Notation Type and Act: NOTIFICATION RECEIVED ABOUT LIKELY OR ACTUAL SUBSTANCE MIGRATION TO NEIGHBOURING SITE. Environmental Management Act: General
Initiated Date: 10-Mar-2016
Approved Date: 10-Mar-2016
Region: Surrey, Lower Mainland

Ministry Contact: SAMWAYS, JENNIFER
Notation Notes: Affected Parcel Beneath Pattullo Bridge North Of 11105 Bridge Road,Surrey Site: 18913
Required Actions: No Actions Entered
Requirement Due Date:
Requirement Received Date:

Participant: Ghd Limited ***Role:*** SUBMITTED BY

Registry Notations

Event ID: 80863
Notation Type and Act: SITE RISK CLASSIFIED - SITE IS NON-HIGH RISK. Environmental Management Act: General
Initiated Date: 09-Mar-2016
Approved Date: 09-Mar-2016
Region: Surrey, Lower Mainland
Ministry Contact: YAN, PETER
Notation Notes: Source Parcel, Affected Parcels: 18913 (Beneath Pattullo Bridge North Of 11105 Bridge Road) And 18914 (E Side Of Bnsf Rr Between Bridge Rd And King George Blvd)
Required Actions: No Actions Entered
Requirement Due Date:
Requirement Received Date:

Participant: Ghd Limited ***Role:*** SUBMITTED BY

Registry Notations

Event ID: 80864
Notation Type and Act: SITE RISK CLASSIFIED - AFFECTED SITE IS NON-HIGH RISK. Environmental Management Act: General
Initiated Date: 09-Mar-2016
Approved Date: 09-Mar-2016
Region: Surrey, Lower Mainland
Ministry Contact: YAN, PETER
Notation Notes: Affected Parcel: 18913 (Beneath Pattullo Bridge North Of 11105 Bridge Road)
Required Actions: No Actions Entered
Requirement Due Date:
Requirement Received Date:

Participant: Ghd Limited ***Role:*** SUBMITTED BY

Registry Notations

Event ID: 80865
Notation Type and Act: SITE RISK CLASSIFIED - AFFECTED SITE IS NON-HIGH RISK. Environmental Management Act: General
Initiated Date: 09-Mar-2016
Approved Date: 09-Mar-2016
Region: Surrey, Lower Mainland
Ministry Contact: YAN, PETER
Notation Notes: Affected Parcel: 18914 (E Side Of Bnsf Rr Between Bridge Rd And King George Blvd)
Required Actions: No Actions Entered
Requirement Due Date:
Requirement Received Date:

Participant: Ghd Limited ***Role:*** SUBMITTED BY

Registry Notations

Event ID: 79575
Notation Type and Act: BACKGROUND SUBSTANCE CONCENTRATIONS REVIEW REQUESTED. Environmental Management Act: General
Initiated Date: 20-Oct-2015
Approved Date: 20-Oct-2015
Region: Surrey, Lower Mainland

Ministry Contact: HEWLETT, LUCY
Notation Notes: No Notes Entered
Required Actions: No Actions Entered
Requirement Due Date:
Requirement Received Date:

Participant: Ghd Limited ***Role:*** REQUESTED BY

Registry Notations

Event ID: 78759
Notation Type and Act: NOTIFICATION RECEIVED ABOUT LIKELY OR ACTUAL SUBSTANCE MIGRATION TO NEIGHBOURING SITE. Environmental Management Act: General
Initiated Date: 08-Sep-2015
Approved Date: 08-Sep-2015
Region: Surrey, Lower Mainland
Ministry Contact: SAMWAYS, JENNIFER
Notation Notes: Affected Parcel North Site Of Bridge Rd Row In Fron Of 11105 Bridge Road, Surrey Site: 18344
Required Actions: No Actions Entered
Requirement Due Date:
Requirement Received Date:

Participant: Ghd Limited ***Role:*** SUBMITTED BY

Registry Notations

Event ID: 78752
Notation Type and Act: NOTIFICATION RECEIVED ABOUT LIKELY OR ACTUAL SUBSTANCE MIGRATION TO NEIGHBOURING SITE. Environmental Management Act: General
Initiated Date: 08-Sep-2015
Approved Date: 08-Sep-2015
Region: Surrey, Lower Mainland
Ministry Contact: SAMWAYS, JENNIFER
Notation Notes: Affected Parcel West Of Bridge Rd And Adjacent To North And South Side Of Bifurcating, 11105 Bridge Rd Surrey, Bc Site:18343
Required Actions: No Actions Entered
Requirement Due Date:
Requirement Received Date:

Participant: Ghd Limited ***Role:*** SUBMITTED BY

Registry Notations

Event ID: 76339
Notation Type and Act: NOTIFICATION RECEIVED ABOUT LIKELY OR ACTUAL SUBSTANCE MIGRATION TO NEIGHBOURING SITE. Environmental Management Act: General
Initiated Date: 17-Feb-2015
Approved Date: 17-Feb-2015
Region: Surrey, Lower Mainland
Ministry Contact: SAMWAYS, JENNIFER
Notation Notes: Affected Parcel Is North Side Of Bridge Road Row In Front Of 11105 Bridge Road, Surrey. Site 17679.
Required Actions: No Actions Entered
Requirement Due Date:
Requirement Received Date:

Participant: Conestoga-Rovers & Associates Ltd ***Role:*** SUBMITTED BY

Registry Notations

Event ID: 72042
Notation Type and Act: SITE RISK CLASSIFIED - SITE IS NON-HIGH RISK. Environmental Management Act: General
Initiated Date: 04-Feb-2014
Approved Date: 04-Feb-2014

Region: Surrey, Lower Mainland
Ministry Contact: O'GRADY, TYLER
Notation Notes: No Notes Entered
Required Actions: No Actions Entered
Requirement Due Date:
Requirement Received Date:

Participant: Conestoga-Rovers 7 Assoicates, Ltd **Role:** SUBMITTED BY

Registry Notations

Event ID: 45312
Notation Type and Act: NOTICE OF INDEPENDENT REMEDIATION COMPLETION SUBMITTED (WMA 28(2)). Waste Management Act: Contaminated Sites Notations
Initiated Date: 21-Oct-2003
Approved Date: No Entry
Region: Surrey, Lower Mainland
Ministry Contact: SMITH, ASHLEY (SURREY) N
Notation Notes: Independent Remediation Completed On May 15, 2003
Required Actions: No Actions Entered
Requirement Due Date:
Requirement Received Date:

Participant: Eba Engineering Consultants Ltd (Vancouver) **Role:** SUBMITTED BY

Registry Notations

Event ID: 44187
Notation Type and Act: NOTIFICATION RECEIVED ABOUT LIKELY OR ACTUAL SUBSTANCE MIGRATION TO NEIGHBOURING SITE (CSR 57 OR 60.1). Waste Management Act: Contaminated Sites Notations
Initiated Date: 02-May-2003
Approved Date: 06-May-2003
Region: Surrey, Lower Mainland
Ministry Contact: DUNDAS, KERRI (SURREY) L
Notation Notes: Update Received February 25, 2005
Required Actions: Update Sent May 6, 2003, Groundwater Pumped Into Holding Tanks During Excavation Of Mercury And Asbestos Impacted Soils Will Be Discharged Back Into The Ground During Backfilling. Waters Will Be Filtered Prior To Discharge And That The Discharge Rate Will Be Regulated So As To Prevent Surface Runoff.
Requirement Due Date:
Requirement Received Date:

Participant: Eba Engineering Consultants Ltd (Vancouver) **Role:** SUBMITTED BY

Registry Notations

Event ID: 44186
Notation Type and Act: NOTICE OF INDEPENDENT REMEDIATION INITIATION SUBMITTED (WMA 28(2)). Waste Management Act: Contaminated Sites Notations
Initiated Date: 02-May-2003
Approved Date: 03-May-2003
Region: Surrey, Lower Mainland
Ministry Contact: DUNDAS, KERRI (SURREY) L
Notation Notes: Update Received February 25, 2005. Remediation Of Portion Of Offsite Contamination
Required Actions: No Actions Entered
Requirement Due Date:
Requirement Received Date:

Participant: Eba Engineering Consultants Ltd (Vancouver) **Role:** SUBMITTED BY

Registry Notations

Event ID: 17211
Notation Type and Act: SITE INVESTIGATION REPORT SUBMITTED. Administrative

Initiated Date: 01-Aug-1996
Approved Date: 01-Aug-1996
Region: Surrey, Lower Mainland
Ministry Contact: RIEDLER, HAROLD
Notation Notes: Phase Iii Environmental Site Assessment Received
Required Actions: No Actions Entered
Requirement Due Date:
Requirement Received Date:

Participant: Lawson, Lundell, Lawson & Mcintosh (Vancouver, B.C.) ***Role:*** REQUESTED BY

Participant: Eba Engineering Consultants Ltd (Vancouver) ***Role:*** SUBMITTED BY

Participant: Riedler, Harold ***Role:*** RECEIVED BY

Registry Notations

Event ID: 13437
Notation Type and Act: INSPECTION / VISIT. Administrative
Initiated Date: 22-Nov-1995
Approved Date: 22-Nov-1995
Region: Surrey, Lower Mainland
Ministry Contact: RIEDLER, HAROLD
Notation Notes: D Wakelin & H Riedler Investigated The Synko Site. Asbestos Found To Be Dumped By Synko Onto Ministry Of Transportaion And Highways Land.
Required Actions: No Actions Entered
Requirement Due Date:
Requirement Received Date:

Participant: Riedler, Harold ***Role:*** REVIEWED BY

Participant: Wakelin, Darrell W ***Role:*** REVIEWED BY

Registry Notations

Event ID: 13441
Notation Type and Act: SITE INVESTIGATION REQUESTED. Administrative
Initiated Date: 22-Nov-1995
Approved Date: 22-Nov-1995
Region: Surrey, Lower Mainland
Ministry Contact: RIEDLER, HAROLD
Notation Notes: No Notes Entered
Required Actions: An Assessment Of Synkoloid'S Property As Well As Any Neighbouring Property. Submit A Copy Of The Preliminary Site Investigation Report To All Stake Holders For Review.
Requirement Due Date:
Requirement Received Date:

Participant: Synkoloid Company Of Canada (Surrey) ***Role:*** RECEIVED BY

Registry Notations

Event ID: 13438
Notation Type and Act: SITE INVESTIGATION REPORT SUBMITTED. Administrative
Initiated Date: 17-Nov-1995
Approved Date: 17-Nov-1995
Region: Surrey, Lower Mainland
Ministry Contact: MCCAMMON, ALAN (SURREY) W
Notation Notes: Date For Report Submission Not Available. Not In Surrey.
Required Actions: No Actions Entered
Requirement Due Date:
Requirement Received Date:

Participant: Lockhard Risk Management Ltd. (Surrey) ***Role:*** SUBMITTED BY

Site Participants

Participant: Mccammon, Alan (Surrey) W ***Start Date:*** Nov-17-1995
Participation Type: EMP ***End Date:***
Notes:

Participants Role: Alternate Ministry Contact

Site Participants

Participant: Dundas, Kerri (Surrey) L ***Start Date:*** May-02-2003
Participation Type: EMP ***End Date:***
Notes:

Participants Role: Main Ministry Contact

Site Participants

Participant: Conestoga-Rovers & Associates Ltd ***Start Date:*** Feb-17-2015
Participation Type: ORG ***End Date:***
Notes:

Participants Role: Environment Canada Contact

Site Participants

Participant: Site Information Advisor ***Start Date:*** Feb-17-2015
Participation Type: EMP ***End Date:***
Notes:

Participants Role: Ministry Contact

Site Participants

Participant: Ghd Limited ***Start Date:*** Aug-21-2015
Participation Type: ORG ***End Date:***
Notes:

Participants Role: Environmental Consultant/Contractor

Site Participants

Participant: Ministry Of Health, Boundary Health Unit (Surrey) ***Start Date:*** Nov-22-1995
Participation Type: ORG ***End Date:***
Notes:

Participants Role: Potentially Affected Party

Site Participants

Participant: Smith, Ashley (Surrey) N ***Start Date:*** Oct-21-2003
Participation Type: EMP ***End Date:***
Notes:

Participants Role: Alternate Ministry Contact

Site Participants

Participant: Cgc Inc (Operator) ***Start Date:*** Sep-08-2015
Participation Type: ORG ***End Date:***
Notes:

Participants Role: Operator

Site Participants

Participant: O'Grady, Tyler ***Start Date:*** Feb-04-2014
Participation Type: EMP ***End Date:***
Notes:

Participants Role: Ministry Contact

Site Participants

Participant: Popova, Anna ***Start Date:*** Dec-07-2017
Participation Type: EMP ***End Date:***
Notes:

Participants Role: Ministry Contact

Site Participants

Participant: Synkoloid Company Of Canada (Surrey) ***Start Date:*** Nov-22-1995
Participation Type: ORG ***End Date:***
Notes:

Participants Role: Property Owner

Participants Role: Notice Recipient(Wmaa20.21(3))-Dont Flag

Site Participants

Participant: Eba Engineering Consultants Ltd (Vancouver) ***Start Date:*** Aug-01-1996
Participation Type: ORG ***End Date:***
Notes:

Participants Role: Environmental Consultant/Contractor

Site Participants

Participant: Riedler, Harold ***Start Date:*** Nov-22-1995
Participation Type: EMP ***End Date:***
Notes:

Participants Role: Alternate Ministry Contact

Site Participants

Participant: Lockhard Risk Management Ltd. (Surrey) ***Start Date:*** Nov-01-1995
Participation Type: ORG ***End Date:***
Notes:

Participants Role: Environmental Consultant/Contractor

Site Participants

Participant: Workers Compensation Board (Richmond) **Start Date:** Nov-22-1995
Participation Type: ORG **End Date:**
Notes:

Participants Role: Potentially Affected Party

Site Participants

Participant: Evans, Peggy L **Start Date:** Dec-14-2017
Participation Type: EMP **End Date:**
Notes:

Participants Role: Alternate Ministry Contact

Site Participants

Participant: Geoenvirologic Consulting **Start Date:** Jul-06-2018
Participation Type: ORG **End Date:**
Notes:

Participants Role: Environmental Consultant/Contractor

Site Participants

Participant: Lawson, Lundell, Lawson & Mcintosh (Vancouver, B.C.) **Start Date:** Aug-01-1996
Participation Type: ORG **End Date:**
Notes:

Participants Role: Lawyer/Solicitor

Site Participants

Participant: Bank Of Nova Scotia (Head Office For Bc) **Start Date:** Mar-26-1997
Participation Type: ORG **End Date:**
Notes:

Participants Role: Notice Recipient(Wmaa20.21(3))-Dont Flag

Site Participants

Participant: Yan, Peter **Start Date:** Mar-09-2016
Participation Type: EMP **End Date:**
Notes:

Participants Role: Ministry Contact

Site Participants

Participant: Cgc Inc. **Start Date:** Aug-22-2018
Participation Type: ORG **End Date:**
Notes:

Participants Role: Property Owner

Site Participants

Participant: Wakelin, Darrell W **Start Date:** Nov-22-1995
Participation Type: EMP **End Date:** Nov-29-2002
Notes:

Participants Role: Alternate Ministry Contact

Site Participants

Participant: Conestoga-Rovers 7 Assoicates, Ltd
Participation Type: ORG
Notes:
Start Date: Feb-04-2014
End Date:

Participants Role: Environmental Consultant/Contractor

Site Participants

Participant: Hewlett, Lucy
Participation Type: EMP
Notes:
Start Date: Oct-20-2015
End Date:

Participants Role: Ministry Contact

Site Participants

Participant: Ghd Limited
Participation Type: ORG
Notes:
Start Date: May-27-2014
End Date:

Participants Role: Environmental Consultant/Contractor

Site Participants

Participant: Ghd Limited
Participation Type: ORG
Notes:
Start Date: Sep-08-2015
End Date:

Participants Role: Environmental Consultant/Contractor

Site Participants

Participant: Cgc Inc (C/O United States Gypsum Company)
Participation Type: ORG
Notes:
Start Date: Jul-06-2018
End Date:

Participants Role: Property Owner

Documents on File

Document or Report Title: Assessment Of Background Concentrations Of Iron In Groundwater 11105 Bridge Road (Site 3255), Surrey, Bc
Authored Date: 21-Aug-2015
Submitted Date: 20-Oct-2015

Document Entry Notes:

Nothing Noted

Participant and Role: Ghd Limited - Author

Documents on File

Document or Report Title: Summary Of Site Condition

Authored Date: 31-Oct-2017
Submitted Date: 12-Mar-2018

Document Entry Notes:

Nothing Noted

Participant and Role: Ghd Limited - Author

Documents on File

Document or Report Title: Stage 1 Preliminary Site Investigation Update, Cgc Inc., 11105 Bridge Road, Surrey, British Columbia
Authored Date: 31-Oct-2017
Submitted Date: 12-Mar-2018

Document Entry Notes:

Nothing Noted

Participant and Role: Ghd Limited - Author

Documents on File

Document or Report Title: Application For Approval Of A Non-Conforming Secure Landfill And Amendments Under Section 51, Site Registry Id 3255, 11105 Bridge Road, Surrey, Bc
Authored Date: 31-Oct-2018
Submitted Date: 01-Nov-2018

Document Entry Notes:

Nothing Noted

Participant and Role: Ghd Limited - Author

Documents on File

Document or Report Title: Detailed Site Investigation Of Former Disposal Pits At 11105 Bridge Road,Surrey Bc
Authored Date: 01-May-1999
Submitted Date: 01-May-1999

Document Entry Notes:

Nothing Noted

Participant and Role: Eba Engineering Consultants Ltd (Vancouver) - Author

Documents on File

Document or Report Title: Letter Re: Request To Comment, 11105 Bridge Road, Surrey, Bc
Authored Date: 14-Dec-2017
Submitted Date: 14-Dec-2017

Document Entry Notes:

Nothing Noted

Participant and Role: Evans, Peggy L - Author

Documents on File

Document or Report Title: Human Health And Ecological Risk Assessment, 11105 Bridge Road, Surrey, British Columbia
Authored Date: 11-Feb-2016
Submitted Date: 12-Mar-2018

Document Entry Notes:

Nothing Noted

Participant and Role: Ghd Limited - Author

Documents on File

Document or Report Title: Stage 2 Preliminary Site Investigation And Detailed Site Investigation Cgc Inc., 11105 Bridge Road Surrey, British Columbia
Authored Date: 20-Jan-2016
Submitted Date: 12-Mar-2018

Document Entry Notes:

Nothing Noted

Participant and Role: Ghd Limited - Author

Documents on File

Document or Report Title: Stage 1 Preliminary Site Investigation, Cgc Inc., 11105 Bridge Road, Surrey, British Columbia
Authored Date: 27-May-2014
Submitted Date: 12-Mar-2018

Document Entry Notes:

Nothing Noted

Participant and Role: Ghd Limited - Author

Documents on File

Document or Report Title: Request For Updated Plans And Schedule Addressing Hazardous Waste Regulation Requirements, 11105 Bridge Road, Surrey, British Columbia
Authored Date: 12-Mar-2018
Submitted Date: 12-Mar-2018

Document Entry Notes:

Nothing Noted

Participant and Role: Evans, Peggy L - Author

Documents on File

Document or Report Title: Phase Iii Environmental Site Assessment
Authored Date: 01-Aug-1996
Submitted Date: 01-Aug-1996

Document Entry Notes:

Nothing Noted

Participant and Role: Lawson, Lundell, Lawson & Mcintosh (Vancouver, B.C.) - Commissioner

Participant and Role: Eba Engineering Consultants Ltd (Vancouver) - Author

Documents on File

Document or Report Title: Letter Re: Request For Approval To Pave Bc Hydro Spur, 11105 Bridge Road, Surrey, British Columbia
Authored Date: 22-Aug-2018
Submitted Date: 22-Aug-2018

Document Entry Notes:

Nothing Noted

Participant and Role: Evans, Peggy L - Author

Participant and Role: Cgc Inc. - Recipient

Associated Sites

Associated Site ID: 18343 ***Effective Date:*** 9/8/2015
Notes: SOURCE PARCEL 3255
AFFECTED PARCEL 18343

Associated Sites

Associated Site ID: 17679 ***Effective Date:*** 2/23/2015
Notes: SOURCE PARCEL 3255
AFFECTED PARCEL 17679

Associated Sites

Associated Site ID: 18344 ***Effective Date:*** 9/8/2015
Notes: SOURCE PARCEL 3255
AFFECTED PARCEL 18344

Associated Sites

Associated Site ID: 18913 ***Effective Date:*** 3/10/2016
Notes: SOURCE PARCEL 3255
AFFECTED PARCEL 18913

Associated Sites

Associated Site ID: 18914 ***Effective Date:*** 3/10/2016
Notes: SOURCE PARCEL 3255
AFFECTED PARCEL 18914

Parcel Descriptions

Date Added: 5/28/1996 ***Crown Land PIN#:***
LTO PID(s): 012-816-493 ***Crown Land File#:***
Land Description: PARCEL "B" (EXPLANATORY PLAN 11775) DISTRICT LOT 2 GROUP 2NEW WESTMINSTER DISTRICT
EXCEPT: PART PLAN LMP18280

Map Key	Number of Records	Direction/ Distance (m)	Elev/Diff (m)	Site	DB
17	2 of 8	ESE/72.9	6.4 / 0.60	Cgc Inc/Cgc Ltd 11105 Bridge Rd, Surrey BC	GEN

Generator No:	BCG51114	**Status Date:**	23-Dec-2010
Status:	Active	**Registration Dt:**	23-Dec-2010
Region:	LOWER MAINLAND		
Mailing Addr:	11105 Bridge Rd, Surrey		
Waste Generation Site:	11105 Bridge Rd, Surrey		
Comments:	Transporter: Newalta Corporation LT0859		
Year:	2019		

Detail(s)

BCG:	BCG51114	**Amount Per 30 Days:**	50 L
TDG Pin No:	UN2920	**Generation Code:**	Intermittently
TDG Class:	8	**Handling Code:**	Storage
Registered Waste:	Corrosive Liquids, Flammable, N.O.S.	**Gen Business Type:**	MAINTENACE SHOP
Reg Status Date:	23-Dec-2010	**Certified By Name:**	Allen Funston
Physical State:	Liquid	**Date Certifier Signed:**	23-Dec-2010
Amount in Storage:	1100 L		

Map Key	Number of Records	Direction/ Distance (m)	Elev/Diff (m)	Site	DB
17	3 of 8	ESE/72.9	6.4 / 0.60	North Side Of Bridge Road, Surrey NORTH SIDE OF BRIDGE ROAD RIGHT OF WAY IN FRONT OF 11105 BRIDGE ROAD SURREY BC	SREG

Site ID:	17679	**Registered:**	27-Feb-2015
Victoria File No:	26250-20/17679	**Updated:**	05-Mar-2015
Env Rmd ID:		**Detail Removed:**	04-Mar-2015
Regional File No:	No File	**Common Name:**	
Region:		**Postal Code:**	V3V 3V2
Record Status:	NOT ASSIGNED	**Latitude DMS:**	49d 12m 15.0s
Status as of:	May 2020	**Longitude DMS:**	122d 53m 07.0s
Cleanup Status:		**Latitude:**	49.204167
Category:		**Longitude:**	122.885278
Location Desc:	LATS/LONGS PROVIDED BY CONSULTANT		
Addr (BC Data Catalogue):	NORTH SIDE OF BRIDGE ROAD RIGHT OF WAYIN FRONT OF 11105 BRIDGE ROAD, SURREY		
Site Note:	There are no PIDs for this site.		

Registry Notations

Event ID:	76342
Notation Type and Act:	NOTIFICATION RECEIVED ABOUT LIKELY OR ACTUAL SUBSTANCE MIGRATION FROM NEIGHBOURING SITE. Environmental Management Act: General
Initiated Date:	17-Feb-2015
Approved Date:	17-Feb-2015
Region:	Surrey, Lower Mainland
Ministry Contact:	SAMWAYS, JENNIFER
Notation Notes:	Source Parcel Is 11105 Bridge Road, Surrey. Site 3255.
Required Actions:	No Actions Entered
Requirement Due Date:	
Requirement Received Date:	

Participant:	Conestoga-Rovers & Associates Ltd	**Role:**	SUBMITTED BY

Site Participants

Participant:	Site Information Advisor	**Start Date:**	Feb-17-2015
Participation Type:	EMP	**End Date:**	
Notes:			

Participants Role: Ministry Contact

Site Participants

Participant:	Conestoga-Rovers & Associates Ltd	***Start Date:***	Feb-17-2015
Participation Type:	ORG	***End Date:***	
Notes:			
Participants Role:	Environmental Consultant/Contractor		

Site Participants

Participant:	City Of Surrey	***Start Date:***	Feb-17-2015
Participation Type:	ORG	***End Date:***	
Notes:			
Participants Role:	Property Owner		

Associated Sites

Associated Site ID:	3255	***Effective Date:***	2/23/2015
Notes:	SOURCE PARCEL 3255 AFFECTED PARCEL 17679		

17	*4 of 8*	*ESE/72.9*	*6.4 / 0.60*	***Bridge Rd Adj To N&S Of 11105 Bridge Rd*** ***BRIDGE ROAD AND ADJACENT TO THE NORTH AND SOUTH SIDES OF AND BIFURCATING 11105 BRIDGE ROAD*** ***SURREY BC***	***SREG***

Site ID:	18343	***Registered:***	11-Sep-2015
Victoria File No:	26250-20/18343	***Updated:***	02-Aug-2018
Env Rmd ID:		***Detail Removed:***	30-Jul-2018
Regional File No:	No File	***Common Name:***	
Region:		***Postal Code:***	N/A
Record Status:	NOT ASSIGNED	***Latitude DMS:***	49d 12m 17.3s
Status as of:	May 2020	***Longitude DMS:***	122d 53m 06.8s
Cleanup Status:		***Latitude:***	49.204806
Category:	Unranked	***Longitude:***	122.885222
Location Desc:	LATS/LONGS VERIFIED WITH LTSA DEC 2017		
Addr (BC Data Catalogue):	BRIDGE ROAD AND ADJACENT TO THE NORTH AND SOUTHSIDES OF AND BIFURCATING 11105 BRIDGE ROAD, SURREY		
Site Note:			

Registry Notations

Event ID:	91306
Notation Type and Act:	CERTIFICATE OF COMPLIANCE ISSUED USING NUMERICAL STANDARDS. Environmental Management Act: General
Initiated Date:	06-Jul-2018
Approved Date:	06-Jul-2018
Region:	Surrey, Lower Mainland
Ministry Contact:	SAMWAYS, JENNIFER
Notation Notes:	Issued On The Recommendation Of An Approved Professional (Robert Symington) Under Protocol 6 Of The Contaminated Sites Regulation
Required Actions:	No Actions Entered
Requirement Due Date:	
Requirement Received Date:	

Participant:	Evans, Peggy L	***Role:***	ISSUED BY
Participant:	Cgc Inc (C/O United States Gypsum Company)	***Role:***	RECEIVED BY

Participant: Ghd Limited ***Role:*** APPROVED PROFESSIONAL

Registry Notations

Event ID: 88995
Notation Type and Act: CERTIFICATE OF COMPLIANCE REQUESTED. Environmental Management Act: General
Initiated Date: 07-Dec-2017
Approved Date: 07-Dec-2017
Region: Surrey, Lower Mainland
Ministry Contact: POPOVA, ANNA
Notation Notes: No Notes Entered
Required Actions: No Actions Entered
Requirement Due Date:
Requirement Received Date:

Participant: Cgc Inc (Operator) ***Role:*** SUBMITTED BY

Participant: Ghd Limited ***Role:*** APPROVED PROFESSIONAL

Registry Notations

Event ID: 88530
Notation Type and Act: NOTICE OF INDEPENDENT REMEDIATION COMPLETION SUBMITTED. Environmental Management Act: General
Initiated Date: 30-Oct-2017
Approved Date: 30-Oct-2017
Region: Surrey, Lower Mainland
Ministry Contact: SAMWAYS, JENNIFER
Notation Notes: Completed: 2017-10-26
Required Actions: No Actions Entered
Requirement Due Date:
Requirement Received Date:

Participant: Ghd Limited ***Role:*** SUBMITTED BY

Registry Notations

Event ID: 88529
Notation Type and Act: NOTICE OF INDEPENDENT REMEDIATION INITIATION SUBMITTED. Environmental Management Act: General
Initiated Date: 30-Oct-2017
Approved Date: 30-Oct-2017
Region: Surrey, Lower Mainland
Ministry Contact: SAMWAYS, JENNIFER
Notation Notes: Start: 2017-10-23
Required Actions: No Actions Entered
Requirement Due Date:
Requirement Received Date:

Participant: Ghd Limited ***Role:*** SUBMITTED BY

Registry Notations

Event ID: 78905
Notation Type and Act: SITE RISK CLASSIFIED - AFFECTED SITE IS NON-HIGH RISK. Environmental Management Act: General
Initiated Date: 21-Sep-2015
Approved Date: 21-Sep-2015
Region: Surrey, Lower Mainland
Ministry Contact: JERADE, LILIANA
Notation Notes: Nom And Srcr Received Indicating Site Is Non High Risk. Source Site 3255
Required Actions: No Actions Entered
Requirement Due Date:

Requirement Received Date:

Registry Notations

Event ID: 78753
Notation Type and Act: NOTIFICATION RECEIVED ABOUT LIKELY OR ACTUAL SUBSTANCE MIGRATION FROM NEIGHBOURING SITE. Environmental Management Act: General
Initiated Date: 08-Sep-2015
Approved Date: 08-Sep-2015
Region: Surrey, Lower Mainland
Ministry Contact: SAMWAYS, JENNIFER
Notation Notes: Source Parcel 11105 Bridge Road, Surrey
Site 3255
Required Actions: No Actions Entered
Requirement Due Date:
Requirement Received Date:

Participant: Ghd Limited ***Role:*** SUBMITTED BY

Site Participants

Participant: Bc Hydro ***Start Date:*** Sep-08-2015
Participation Type: ORG ***End Date:***
Notes:

Participants Role: Property Owner

Site Participants

Participant: Ghd Limited ***Start Date:*** Jul-06-2018
Participation Type: ORG ***End Date:***
Notes:

Participants Role: Notation Participant (Do Not Use)

Site Participants

Participant: Cgc Inc (C/O United States Gypsum Company) ***Start Date:*** Jul-06-2018
Participation Type: ORG ***End Date:***
Notes:

Participants Role: Notation Participant (Do Not Use)

Site Participants

Participant: Ghd Limited ***Start Date:*** Mar-27-2014
Participation Type: ORG ***End Date:***
Notes:

Participants Role: Environmental Consultant/Contractor

Site Participants

Participant: Site Information Advisor ***Start Date:*** Sep-08-2015
Participation Type: EMP ***End Date:***
Notes:

Participants Role: Ministry Contact

Site Participants

Participant: Popova, Anna
Participation Type: EMP
Notes:
Start Date: Dec-07-2017
End Date:

Participants Role: Ministry Contact

Site Participants

Participant: Jerade, Liliana
Participation Type: EMP
Notes:
Start Date: Sep-21-2015
End Date:

Participants Role: Ministry Contact

Site Participants

Participant: Cgc Inc (Operator)
Participation Type: ORG
Notes:
Start Date: Dec-07-2017
End Date:

Participants Role: Notation Participant (Do Not Use)

Site Participants

Participant: Evans, Peggy L
Participation Type: EMP
Notes:
Start Date: Jul-06-2018
End Date:

Participants Role: Notation Participant (Do Not Use)

Documents on File

Document or Report Title: Summary Of Site Condition
Authored Date: 31-Oct-2017
Submitted Date: 12-Mar-2018

Document Entry Notes:

Nothing Noted

Participant and Role: Ghd Limited - Author

Documents on File

Document or Report Title: Stage 1 Preliminary Site Investigation, Cgc Inc., 11105 Bridge Road, Surrey, British Columbia
Authored Date: 27-Mar-2014
Submitted Date: 12-Mar-2018

Document Entry Notes:

Nothing Noted

Participant and Role: Ghd Limited - Author

Documents on File

Document or Report Title: Letter Re: Request To Comment, 11105 Bridge Road, Surrey, Bc ("Site")

Authored Date: 26-Jan-2018
Submitted Date: 13-Feb-2018

Document Entry Notes:

Nothing Noted

Participant and Role: Bc Hydro - Author

Documents on File

Document or Report Title: Stage 1 Preliminary Site Investigation Update, Cgc Inc., 11105 Bridge Road, Surrey, British Columbia
Authored Date: 31-Oct-2017
Submitted Date: 12-Mar-2018

Document Entry Notes:

Nothing Noted

Participant and Role: Ghd Limited - Author

Documents on File

Document or Report Title: Stage 2 Preliminary Site Investigation And Detailed Site Investigation Cgc Inc., 11105 Bridge Road Surrey, British Columbia
Authored Date: 20-Jan-2016
Submitted Date: 12-Mar-2018

Document Entry Notes:

Nothing Noted

Participant and Role: Ghd Limited - Author

Documents on File

Document or Report Title: Confirmation Of Remediation Report For Bc Hydro Spur, Cgc Inc., 11105 Bridge Road, Surrey, British Columbia
Authored Date: 31-Oct-2017
Submitted Date: 12-Mar-2018

Document Entry Notes:

Nothing Noted

Participant and Role: Ghd Limited - Author

Associated Sites

Associated Site ID: 3255 ***Effective Date:*** 9/8/2015
Notes: SOURCE PARCEL 3255
AFFECTED PARCEL 18343

Parcel Descriptions

Date Added: 9/8/2015 ***Crown Land PIN#:***
LTO PID(s): 009-057-765 ***Crown Land File#:***
Land Description: PARCEL "Q" (STATUTORY RIGHT OF WAY PLAN 22159)DISTRICT LOT 2 GROUP 2 NEW WESTMINSTER DISTRICTEXCEPT PLAN EPP505 AND EXCEPT PLAN EPP26927

Map Key	Number of Records	Direction/ Distance (m)	Elev/Diff (m)	Site	DB
17	5 of 8	ESE/72.9	6.4 / 0.60	N Of Bridge Rd Row In Front 11105 Bridge NORTH SIDE OF BRIDGE RD AT 11105 BRIDGE RD No Entry SURREY BC	SREG

Site ID:	18344	**Registered:**	11-Sep-2015
Victoria File No:	26250-20/18344	**Updated:**	24-Feb-2016
Env Rmd ID:		**Detail Removed:**	24-Feb-2016
Regional File No:	No File	**Common Name:**	
Region:		**Postal Code:**	V3V 3V2
Record Status:	NOT ASSIGNED	**Latitude DMS:**	49d 12m 15.0s
Status as of:	May 2020	**Longitude DMS:**	122d 53m 07.0s
Cleanup Status:		**Latitude:**	49.204167
Category:		**Longitude:**	122.885278

Location Desc: SITE 17679 HAS BEEN CONSOLIDATED WITH SITE 18344. SITE LATS/LONGS PROVIDED BY CONSULTANT
Addr (BC Data Catalogue): NORTH SIDE OF BRIDGE RD AT 11105 BRIDGE RD, SURREY
Site Note: There are no PIDs for this site.

Registry Notations

Event ID: 80689
Notation Type and Act: CASE MANAGEMENT ITEM. Administrative
Initiated Date: 24-Feb-2016
Approved Date: 24-Feb-2016
Region: Surrey, Lower Mainland
Ministry Contact: HANEMAYER, VINCENT (SURREY) C
Notation Notes: Site 17679 Is A Duplicate Of 18344. The Information In The Site 17679 File Has Been Consolidated With The 18344 File.
Required Actions: No Actions Entered
Requirement Due Date:
Requirement Received Date:

Registry Notations

Event ID: 78904
Notation Type and Act: SITE RISK CLASSIFIED - AFFECTED SITE IS NON-HIGH RISK. Environmental Management Act: General
Initiated Date: 21-Sep-2015
Approved Date: 21-Sep-2015
Region: Surrey, Lower Mainland
Ministry Contact: JERADE, LILIANA
Notation Notes: Nom With Srcr Received Indicating Site Is Non High Risk. Source Site 3255
Required Actions: No Actions Entered
Requirement Due Date:
Requirement Received Date:

Registry Notations

Event ID: 78754
Notation Type and Act: NOTIFICATION RECEIVED ABOUT LIKELY OR ACTUAL SUBSTANCE MIGRATION FROM NEIGHBOURING SITE. Environmental Management Act: General
Initiated Date: 08-Sep-2015
Approved Date: 08-Sep-2015
Region: Surrey, Lower Mainland
Ministry Contact: SAMWAYS, JENNIFER
Notation Notes: Source Parcel 11105 Bridge Road, Surrey
Site: 3255
Required Actions: No Actions Entered
Requirement Due Date:
Requirement Received Date:

Participant: Ghd Limited **Role:** SUBMITTED BY

Registry Notations

Event ID: 80690
Notation Type and Act: NOTIFICATION RECEIVED ABOUT LIKELY OR ACTUAL SUBSTANCE MIGRATION FROM NEIGHBOURING SITE. Environmental Management Act: General
Initiated Date: 17-Feb-2015
Approved Date: 17-Feb-2015
Region: Surrey, Lower Mainland
Ministry Contact: SAMWAYS, JENNIFER
Notation Notes: No Notes Entered
Required Actions: No Actions Entered
Requirement Due Date:
Requirement Received Date:

Site Participants

Participant: Ghd Limited
Participation Type: ORG
Notes:
Start Date: Sep-08-2015
End Date:

Participants Role: Environmental Consultant/Contractor

Site Participants

Participant: Site Information Advisor
Participation Type: EMP
Notes:
Start Date: Feb-07-2015
End Date:

Participants Role: Ministry Contact

Site Participants

Participant: Jerade, Liliana
Participation Type: EMP
Notes:
Start Date: Sep-21-2015
End Date:

Participants Role: Ministry Contact

Site Participants

Participant: Hanemayer, Vincent (Surrey) C
Participation Type: EMP
Notes:
Start Date: Feb-24-2016
End Date:

Participants Role: Ministry Contact

Site Participants

Participant: City Of Surrey
Participation Type: ORG
Notes:
Start Date: Sep-08-2015
End Date:

Participants Role: Property Owner

Associated Sites

Associated Site ID: 3255
Notes: SOURCE PARCEL 3255
AFFECTED PARCEL 18344
Effective Date: 9/8/2015

Map Key	Number of Records	Direction/ Distance (m)	Elev/Diff (m)	Site	DB
17	6 of 8	ESE/72.9	6.4 / 0.60	Pattullo Bridge N Of 11105 Bridge Road BENEATH PATTULLO BRIDGE NORTH OF 11105 BRIDGE ROAD SURREY BC	SREG

Site ID:	18913	**Registered:**	10-Mar-2016
Victoria File No:	26250-20/18913	**Updated:**	19-Mar-2020
Env Rmd ID:		**Detail Removed:**	16-Mar-2020
Regional File No:	No File	**Common Name:**	
Region:		**Postal Code:**	N/A
Record Status:	NOT ASSIGNED	**Latitude DMS:**	49d 12m 19.8s
Status as of:	May 2020	**Longitude DMS:**	122d 53m 13.0s
Cleanup Status:		**Latitude:**	49.205500
Category:		**Longitude:**	122.886944

Location Desc: LATS/LONGS PROVIDED BY CONSULTANT
Addr (BC Data Catalogue): BENEATH PATTULLO BRIDGE NORTH OF11105 BRIDGE ROAD, SURREY
Site Note: There are no PIDs for this site.

Registry Notations

Event ID: 96983
Notation Type and Act: CASE MANAGEMENT ITEM. Administrative
Initiated Date: 05-Mar-2020
Approved Date: 05-Mar-2020
Region: Surrey, Lower Mainland
Ministry Contact: YAN, PETER
Notation Notes: Source Site Is 11105 Bridge Road (Site Id 3255). **** After Further Site Investigations Pattullo Bridge N Of 11105 Bridge Road Was Determined To Not Be Affected By The Migration Of Contamination From 11105 Bridge Road (Site Id 3255). ********
Required Actions: No Actions Entered
Requirement Due Date:
Requirement Received Date:

Participant: Ghd Contractors Ltd **Role:** SUBMITTED BY

Registry Notations

Event ID: 80858
Notation Type and Act: NOTIFICATION RECEIVED ABOUT LIKELY OR ACTUAL SUBSTANCE MIGRATION FROM NEIGHBOURING SITE. Environmental Management Act: General
Initiated Date: 10-Mar-2016
Approved Date: 10-Mar-2016
Region: Surrey, Lower Mainland
Ministry Contact: SAMWAYS, JENNIFER
Notation Notes: Source Parcel 11105 Bridge Road, Surrey
Site: 3255
Required Actions: No Actions Entered
Requirement Due Date:
Requirement Received Date:

Participant: Ghd Limited **Role:** SUBMITTED BY

Registry Notations

Event ID: 80866
Notation Type and Act: SITE RISK CLASSIFIED - SITE IS NON-HIGH RISK. Environmental Management Act: General
Initiated Date: 09-Mar-2016
Approved Date: 09-Mar-2016
Region: Surrey, Lower Mainland
Ministry Contact: YAN, PETER
Notation Notes: Affected Parcel. Source Parcel Id: 3255 (11105 Bridge Road, Surrey)
Required Actions: No Actions Entered

Requirement Due Date:
Requirement Received Date:

Participant: Ghd Limited ***Role:*** SUBMITTED BY

Site Participants

Participant: Ghd Limited ***Start Date:*** Mar-09-2016
Participation Type: ORG ***End Date:***
Notes:

Participants Role: Environmental Consultant/Contractor

Site Participants

Participant: Ghd Contractors Ltd ***Start Date:*** Mar-05-2020
Participation Type: ORG ***End Date:***
Notes:

Participants Role: Notation Participant (Do Not Use)

Site Participants

Participant: Yan, Peter ***Start Date:*** Mar-09-2016
Participation Type: EMP ***End Date:***
Notes:

Participants Role: Ministry Contact

Site Participants

Participant: South Coast British Columbia Transportation Authority (Translink) ***Start Date:*** Mar-10-2016
Participation Type: ORG ***End Date:***
Notes:

Participants Role: Property Owner

Site Participants

Participant: Site Information Advisor ***Start Date:*** Mar-10-2016
Participation Type: EMP ***End Date:***
Notes:

Participants Role: Ministry Contact

Associated Sites

Associated Site ID: 3255 ***Effective Date:*** 3/10/2016
Notes: SOURCE PARCEL 3255
AFFECTED PARCEL 18913

17	*7 of 8*	*ESE/72.9*	*6.4 / 0.60*	***COC INC*** ***11105 BRIDGE ROAD, SURREY, BC*** ***BC***	***GEN2***

Waste Manifests - 2012

Manifest No:	BJ270005	**Date Shipped:**	10-15-2012
TDG Code:	UN1263	**Date Received:**	10-15-2012
TDG Class:	3.0-FLAMMABLE	**Copy 3 Date:**	10-29-2012
TDG Group:	II-Dangerous	**Qty Shipped:**	4 L
Packing Code:	07-Other	**Qty Rcvd:**	4 L
Handling Code:	01-Storage	**Trans Lic No:**	LT1205
Waste Receiver:	TRI-ARROW INDUSTRIAL RECOVERY INC	**Waste Trans:**	CLEANCARE ENVIRONMENTAL SERVICES (CANADA) INC.
Receiving Addr:	13364 COMBER WAY, SURREY, BC	**Trans Addr:**	13364 COMBER WAY, SURREY, BC
Waste Name:	Paints, Enamels, Lacquers, Stains, Shellac, Varnish, Polishes, Fillers, Thinners		

Manifest No:	BJ270005	**Date Shipped:**	10-15-2012
TDG Code:	UN1263	**Date Received:**	10-15-2012
TDG Class:	3.0-FLAMMABLE	**Copy 3 Date:**	10-29-2012
TDG Group:	II-Dangerous	**Qty Shipped:**	737,1 L
Packing Code:	07-Other	**Qty Rcvd:**	737,1 L
Handling Code:	01-Storage	**Trans Lic No:**	LT1205
Waste Receiver:	TRI-ARROW INDUSTRIAL RECOVERY INC	**Waste Trans:**	CLEANCARE ENVIRONMENTAL SERVICES (CANADA) INC.
Receiving Addr:	13364 COMBER WAY, SURREY, BC	**Trans Addr:**	13364 COMBER WAY, SURREY, BC
Waste Name:	Paints, Enamels, Lacquers, Stains, Shellac, Varnish, Polishes, Fillers, Thinners		

Waste Manifests - 2011

Manifest No:	BH220887	**Date Shipped:**	08-03-2011
TDG Code:	BC0002	**Date Received:**	08-03-2011
TDG Class:	9.0-MISCELLANEOUS	**Copy 3 Date:**	09-21-2011
TDG Group:	III-Moderately Dangerous	**Qty Shipped:**	100 KG
Packing Code:	01-Drum	**Qty Rcvd:**	100 KG
Handling Code:	01-Storage	**Trans Lic No:**	LT1205
Waste Receiver:	TRI-ARROW INDUSTRIAL RECOVERY INC	**Waste Trans:**	CLEANCARE ENVIRONMENTAL SERVICES (CANADA) INC.
Receiving Addr:	13364 COMBER WAY, SURREY, BC	**Trans Addr:**	610 19567 FRASER HWY, XXX, BC
Waste Name:	LEACHABLE TOXIC WASTE (L17 WASTE OIL FILTERS) CARTRIDGES		

Manifest No:	BH220887	**Date Shipped:**	08-03-2011
TDG Code:	BC0001	**Date Received:**	08-03-2011
TDG Class:	9.0-MISCELLANEOUS	**Copy 3 Date:**	09-21-2011
TDG Group:	III-Moderately Dangerous	**Qty Shipped:**	200 L
Packing Code:	01-Drum	**Qty Rcvd:**	200 L
Handling Code:	01-Storage	**Trans Lic No:**	LT1205
Waste Receiver:	TRI-ARROW INDUSTRIAL RECOVERY INC	**Waste Trans:**	CLEANCARE ENVIRONMENTAL SERVICES (CANADA) INC.
Receiving Addr:	13364 COMBER WAY, SURREY, BC	**Trans Addr:**	610 19567 FRASER HWY, XXX, BC
Waste Name:	LEACHABLE TOXIC -L17 OIL,COMPRESSION OIL,GEAR, HYDRAULIC. GREASE, AQUACENT,PREMIUM SOLVENT		

17	*8 of 8*	*ESE/72.9*	*6.4 / 0.60*	***CGC INC/CGC LTD*** ***11105 BRIDGE RD, SURREY, BC*** ***BC***	***GEN2***

Waste Manifests - 2012

Manifest No:	BJ270740	**Date Shipped:**	10-16-2012
TDG Code:	BC0001	**Date Received:**	10-16-2012
TDG Class:	9.0-MISCELLANEOUS	**Copy 3 Date:**	01-02-2013
TDG Group:	III-Moderately Dangerous	**Qty Shipped:**	205 L
Packing Code:	01-Drum	**Qty Rcvd:**	205 L
Handling Code:	01-Storage	**Trans Lic No:**	LT1205
Waste Receiver:	TRI-ARROW INDUSTRIAL RECOVERY INC	**Waste Trans:**	CLEANCARE ENVIRONMENTAL SERVICES (CANADA) INC.
Receiving Addr:	13364 COMBER WAY, SURREY, BC	**Trans Addr:**	13364 COMBER WAY, SURREY, BC
Waste Name:	LEACHABLE TOXIC -L17 OIL,COMPRESSION OIL,GEAR, HYDRAULIC. GREASE, AQUACENT,PREMIUM		

SOLVENT

Manifest No:	BJ126454	**Date Shipped:**	08-24-2012
TDG Code:	BC0001	**Date Received:**	08-24-2012
TDG Class:	9.0-MISCELLANEOUS	**Copy 3 Date:**	09-21-2012
TDG Group:	III-Moderately Dangerous	**Qty Shipped:**	20 KG
Packing Code:	07-Other	**Qty Rcvd:**	20 KG
Handling Code:	04-Physical Treatment	**Trans Lic No:**	LT1205
Waste Receiver:	TRI-ARROW INDUSTRIAL RECOVERY INC	**Waste Trans:**	CLEANCARE ENVIRONMENTAL SERVICES (CANADA) INC.
Receiving Addr:	13364 COMBER WAY, SURREY, BC	**Trans Addr:**	13364 COMBER WAY, SURREY, BC
Waste Name:	LEACHABLE TOXIC -L17 OIL,COMPRESSION OIL,GEAR, HYDRAULIC. GREASE, AQUACENT,PREMIUM SOLVENT		

Waste Manifests - 2011

Manifest No:	BH434165	**Date Shipped:**	12-20-2011
TDG Code:	UN1993	**Date Received:**	12-20-2011
TDG Class:	3.0-FLAMMABLE	**Copy 3 Date:**	01-23-2012
TDG Group:	II-Dangerous	**Qty Shipped:**	200 L
Packing Code:	01-Drum	**Qty Rcvd:**	200 L
Handling Code:	01-Storage	**Trans Lic No:**	LT0859
Waste Receiver:	NEWALTA CORPORATION	**Waste Trans:**	NEWALTA CORPORATION
Receiving Addr:	#9 - 7483 PROGRESS WAY, DELTA, BC	**Trans Addr:**	#9 7483 PROGRESS WAY, DELTA, BC
Waste Name:	FLAMMABLE LIQUIDS, N.O.S.		

Manifest No:	BH434165	**Date Shipped:**	12-20-2011
TDG Code:	UN1993	**Date Received:**	12-20-2011
TDG Class:	3.0-FLAMMABLE	**Copy 3 Date:**	01-23-2012
TDG Group:	II-Dangerous	**Qty Shipped:**	400 L
Packing Code:	01-Drum	**Qty Rcvd:**	400 L
Handling Code:	01-Storage	**Trans Lic No:**	LT0859
Waste Receiver:	NEWALTA CORPORATION	**Waste Trans:**	NEWALTA CORPORATION
Receiving Addr:	#9 - 7483 PROGRESS WAY, DELTA, BC	**Trans Addr:**	#9 7483 PROGRESS WAY, DELTA, BC
Waste Name:	FLAMMABLE LIQUIDS, N.O.S.		

Manifest No:	BH085413	**Date Shipped:**	04-04-2011
TDG Code:	UN1993	**Date Received:**	04-04-2011
TDG Class:	3.0-FLAMMABLE	**Copy 3 Date:**	05-31-2011
TDG Group:	II-Dangerous	**Qty Shipped:**	600 L
Packing Code:	01-Drum	**Qty Rcvd:**	600 L
Handling Code:	01-Storage	**Trans Lic No:**	LT1205
Waste Receiver:	TRI-ARROW INDUSTRIAL RECOVERY INC	**Waste Trans:**	CLEANCARE ENVIRONMENTAL SERVICES (CANADA) INC.
Receiving Addr:	13364 COMBER WAY, SURREY, BC	**Trans Addr:**	610 19567 FRASER HWY, XXX, BC
Waste Name:	FLAMMABLE LIQUIDS, N.O.S.		

Manifest No:	BG802032	**Date Shipped:**	01-07-2011
TDG Code:	UN2920	**Date Received:**	01-07-2011
TDG Class:	8.0-CORROSIVE	**Copy 3 Date:**	02-09-2011
TDG Group:	II-Dangerous	**Qty Shipped:**	110 L
Packing Code:	01-Drum	**Qty Rcvd:**	110 L
Handling Code:	01-Storage	**Trans Lic No:**	LT0859
Waste Receiver:	NEWALTA CORPORATION	**Waste Trans:**	NEWALTA CORPORATION
Receiving Addr:	#9 - 7483 PROGRESS WAY, DELTA, BC	**Trans Addr:**	#9 - 7483 PROGRESS WAY, DELTA, BC
Waste Name:	Corrosive liquids, flammable, n.o.s.		

Manifest No:	BG802008	**Date Shipped:**	01-06-2011
TDG Code:	UN3077	**Date Received:**	01-06-2011
TDG Class:	0-NON TDG REGULATED	**Copy 3 Date:**	02-09-2011
TDG Group:	N/A-Not Applicable	**Qty Shipped:**	125 KG
Packing Code:	01-Drum	**Qty Rcvd:**	125 KG
Handling Code:	01-Storage	**Trans Lic No:**	LT0859
Waste Receiver:	NEWALTA CORPORATION	**Waste Trans:**	NEWALTA CORPORATION
Receiving Addr:	#9 - 7483 PROGRESS WAY, DELTA, BC	**Trans Addr:**	#9 - 7483 PROGRESS WAY, DELTA, BC

Waste Name: ENVIRONMENTALLY HAZARDOUS SUBSTANCES, SOLID, N.O.S.

Manifest No:	BG802008	**Date Shipped:**	01-06-2011
TDG Code:	UN2920	**Date Received:**	01-06-2011
TDG Class:	8.0-CORROSIVE	**Copy 3 Date:**	02-09-2011
TDG Group:	II-Dangerous	**Qty Shipped:**	205 L
Packing Code:	01-Drum	**Qty Rcvd:**	205 L
Handling Code:	01-Storage	**Trans Lic No:**	LT0859
Waste Receiver:	NEWALTA CORPORATION	**Waste Trans:**	NEWALTA CORPORATION
Receiving Addr:	#9 - 7483 PROGRESS WAY, DELTA, BC	**Trans Addr:**	#9 - 7483 PROGRESS WAY, DELTA, BC
Waste Name:	Corrosive liquids, flammable, n.o.s.		

Manifest No:	BG802008	**Date Shipped:**	01-06-2011
TDG Code:	UN2920	**Date Received:**	01-06-2011
TDG Class:	8.0-CORROSIVE	**Copy 3 Date:**	02-09-2011
TDG Group:	II-Dangerous	**Qty Shipped:**	1025 L
Packing Code:	01-Drum	**Qty Rcvd:**	820 L
Handling Code:	01-Storage	**Trans Lic No:**	LT0859
Waste Receiver:	NEWALTA CORPORATION	**Waste Trans:**	NEWALTA CORPORATION
Receiving Addr:	#9 - 7483 PROGRESS WAY, DELTA, BC	**Trans Addr:**	#9 - 7483 PROGRESS WAY, DELTA, BC
Waste Name:	Corrosive liquids, flammable, n.o.s.		

---

18 | **1 of 1** | **S/229.6** | **6.3 / 0.51** | **Jerry's Contracting**
end of Old Yale Rd. by trailer park at Olsen Rd, Surrey
Surrey BC | **NEES**

Incident Date:	6/26/00 0:00
Contaminant:	waste
Amount:	
Units:	
Quantity:	[Other]
Cause:	Discharge
Source:	Other Storage Facilities
Reason:	Intent
Sector:	Other

---

19 | **1 of 1** | **ESE/135.7** | **5.0 / -0.84** | **Imperial Lumber Ltd - In Receivership C/O Price Waterhouse Coopers Inc**
11120 Bridge Road, Surrey
BC | **GEN**

Generator No:	BCG17132	**Status Date:**	25-Nov-1994
Status:	Active	**Registration Dt:**	13-Jan-1995
Region:	LOWER MAINLAND		
Mailing Addr:	11715 Tannery Road, Surrey		
Waste Generation Site:	11120 Bridge Road, Surrey		
Comments:			
Year:	2019		

Detail(s)

BCG:	BCG17132	**Amount Per 30 Days:**	
TDG Pin No:	UN1760	**Generation Code:**	Generated One Time Only
TDG Class:	0	**Handling Code:**	Storage
Registered Waste:	Waste Corrosive Liquids N.O.S.	**Gen Business Type:**	Sawmill/Planing Mill Products
Reg Status Date:	25-Nov-1994	**Certified By Name:**	Russ Maximuik
Physical State:	Liquid	**Date Certifier Signed:**	26-Sep-1994
Amount in Storage:	40 L		

Detail(s)

BCG:	BCG17132	**Amount Per 30 Days:**	
TDG Pin No:	UN1760	**Generation Code:**	Generated One Time Only
TDG Class:	0	**Handling Code:**	Storage
Registered Waste:	Waste Corrosive Liquids N.O.S.	**Gen Business Type:**	Sawmill/Planing Mill Products
Reg Status Date:	25-Nov-1994	**Certified By Name:**	Russ Maximuik
Physical State:	Liquid	**Date Certifier Signed:**	26-Sep-1994
Amount in Storage:	600 L		

Detail(s)

BCG:	BCG17132	**Amount Per 30 Days:**	
TDG Pin No:	UN2586	**Generation Code:**	Generated One Time Only
TDG Class:	0	**Handling Code:**	Storage
Registered Waste:	Waste Toluene Sulphonic Acid	**Gen Business Type:**	Sawmill/Planing Mill Products
Reg Status Date:	25-Nov-1994	**Certified By Name:**	Russ Maximuik
Physical State:	Liquid	**Date Certifier Signed:**	26-Sep-1994
Amount in Storage:	60 L		

20 | ***1 of 2*** | ***S/200.8*** | ***5.4 / -0.41*** | ***CERNA COLLISION LTD***
11987 OLD YALE RD
SURREY BC V3V3X4 | ***AUWR***

Headcode:	00000234
Headcode Desc:	AUTOMOBILE BODY REPAIRING
Phone:	6045802067
List Name:	INFO-DIRECT(TM) BUSINESS FILE
Description:	

20 | ***2 of 2*** | ***S/200.8*** | ***5.4 / -0.41*** | ***CERNA COLLISION LTD***
11987 OLD YALE RD
SURREY BC V3V3X4 | ***AUWR***

Headcode:	00000234
Headcode Desc:	AUTOMOBILE BODY REPAIRING
Phone:	6045802074
List Name:	INFO-DIRECT(TM) BUSINESS FILE
Description:	

21 | ***1 of 1*** | ***SE/32.1*** | ***5.6 / -0.23*** | ***11055 Bridge Road, Surrey***
11055 BRIDGE ROAD No Entry
SURREY BC | ***SREG***

Site ID:	5672	**Registered:**	02-Feb-1999
Victoria File No:	26250-20/5672	**Updated:**	12-Mar-2004
Env Rmd ID:		**Detail Removed:**	12-Mar-2004
Regional File No:	No File	**Common Name:**	
Region:		**Postal Code:**	No Entry
Record Status:	NOT ASSIGNED	**Latitude DMS:**	49d 12m 10.8s
Status as of:	May 2020	**Longitude DMS:**	122d 53m 13.7s
Cleanup Status:		**Latitude:**	49.203000
Category:	Not Applicable	**Longitude:**	122.887139

Location Desc: DUPLICATE SITE 5626 HAS BEEN AMALGAMATED WITH THIS SITE AND DELETED. SITE CREATED BY SITE PROFILE, ENTERED 1999-02-02
Addr (BC Data Catalogue): 11055 BRIDGE ROAD, SURREY
Site Note: There are no Associated Sites for this site.

Registry Notations

Event ID: 31784
Notation Type and Act: SITE PROFILE - NO FURTHER INVESTIGATION REQUIRED BY THE MINISTRY. Waste Management Act:

Contaminated Sites Notations

Initiated Date: 02-Feb-1999
Approved Date: 02-Feb-1999
Region: Surrey, Lower Mainland
Ministry Contact: WARD, JOHN E H
Notation Notes: Auto Inserted From Site Profile
Required Actions: No Actions Entered
Requirement Due Date:
Requirement Received Date:

Registry Notations

Event ID: 31783
Notation Type and Act: SITE PROFILE RECEIVED. Waste Management Act: Contaminated Sites Notations
Initiated Date: 30-Dec-1998
Approved Date: No Entry
Region: Surrey, Lower Mainland
Ministry Contact: WARD, JOHN E H
Notation Notes: Notation Generated In Site Profile On 1999-02-02 By Sis
Required Actions: No Actions Entered
Requirement Due Date:
Requirement Received Date:

Participant: Turco, Frank ***Role:*** SITE PROFILE SUBMITTED BY

Site Participants

Participant: Turco, Frank ***Start Date:*** Dec-30-1998
Participation Type: PER ***End Date:***
Notes:

Participants Role: Site Profile Completor

Participants Role: Site Profile Contact

Site Participants

Participant: Ward, John E H ***Start Date:*** Dec-09-1998
Participation Type: EMP ***End Date:***
Notes:

Participants Role: Main Ministry Contact

Site Participants

Participant: Lja Holdings Ltd. (New Westminster) ***Start Date:*** Dec-30-1998
Participation Type: ORG ***End Date:***
Notes:

Participants Role: Property Owner

Suspected Land Use - Notes

Land Use Description: Welding Or Machine Shops (Repair Or Fabrication)
Notes: Inserted For Site Profile Dated 1998-12-09

Parcel Descriptions

Date Added: 12/9/1998 ***Crown Land PIN#:***
LTO PID(s): 002-833-905 ***Crown Land File#:***
Land Description: PARCEL "2" DISTRICT LOTS 2 AND 3 GROUP 2 NEW WESTMINSTER DISTRICTREFERENCE PLAN 61643

Map Key	Number of Records	Direction/ Distance (m)	Elev/Diff (m)	Site	DB
22	1 of 1	ESE/64.8	6.0 / 0.22	King George Blvd Bridge Rd Surrey BC	EHS

Order No:	20180227196	**Nearest Intersection:**	
Status:	C	**Municipality:**	
Report Type:	BC Site Registry Report	**Client Prov/State:**	BC
Report Date:	14-MAR-18	**Search Radius (km):**	.1
Date Received:	27-FEB-18	**X:**	-122.884611
Previous Site Name:		**Y:**	49.204601
Lot/Building Size:			
Additional Info Ordered:			

Map Key	Number of Records	Direction/ Distance (m)	Elev/Diff (m)	Site	DB
23	1 of 1	E/276.6	4.9 / -0.87	Moti Sites 74 And 75 12180 INDUSTRIAL RD AND 12246 112A AVENUE, No Entry SURREY BC	SREG

Site ID:	17744	**Registered:**	17-Mar-2015
Victoria File No:	26250-20/17744	**Updated:**	08-Jun-2015
Env Rmd ID:		**Detail Removed:**	01-Jun-2015
Regional File No:	No File	**Common Name:**	
Region:		**Postal Code:**	N/A
Record Status:	NOT ASSIGNED	**Latitude DMS:**	49d 12m 24.7s
Status as of:	May 2020	**Longitude DMS:**	122d 53m 00.7s
Cleanup Status:		**Latitude:**	49.206861
Category:		**Longitude:**	122.883528

Location Desc: LAT AND LONG VERIFIED WITH GOOGLE EARTH MAR 9 2015
Addr (BC Data Catalogue): 12180 INDUSTRIAL RD AND 12246 112A AVENUE,, SURREY
Site Note: There are no PIDs nor Associated Sites for this site.

Registry Notations

Event ID: 76984
Notation Type and Act: PRELIMINARY DETERMINATION OF CONTAMINATED SITE ISSUED - SITE NOT CONTAMINATED. Environmental Management Act: General
Initiated Date: 08-Apr-2015
Approved Date: 08-Apr-2015
Region: Surrey, Lower Mainland
Ministry Contact: LOCKHART, DAVE
Notation Notes: Issued On The Recommendation Of An Approved Professional (Jim Malick) Under Protocol 6 Of The Contaminated Sites Regulation
Required Actions: No Actions Entered
Requirement Due Date:
Requirement Received Date:

Participant:	Evans, Peggy L	**Role:**	ISSUED BY
Participant:	Ministry Of Transportation And Infrastructure	**Role:**	RECEIVED BY
Participant:	Slr Consulting (Canada) Ltd.	**Role:**	APPROVED PROFESSIONAL

Registry Notations

Event ID: 76567
Notation Type and Act: DETERMINATION OF CONTAMINATED SITE REQUESTED. Environmental Management Act: General
Initiated Date: 09-Mar-2015
Approved Date: 09-Mar-2015
Region: Surrey, Lower Mainland
Ministry Contact: POPOVA, ANNA
Notation Notes: No Notes Entered
Required Actions: No Actions Entered

Requirement Due Date:
Requirement Received Date:

Participant: Slr Consulting (Canada) Ltd. ***Role:*** SUBMITTED BY

Site Participants

Participant: Evans, Peggy L ***Start Date:*** Apr-08-2015
Participation Type: EMP ***End Date:***
Notes:

Participants Role: Ministry Contact

Site Participants

Participant: Lockhart, Dave ***Start Date:*** Apr-08-2015
Participation Type: EMP ***End Date:***
Notes:

Participants Role: Ministry Contact

Site Participants

Participant: Slr Consulting (Canada) Ltd. ***Start Date:*** Mar-01-2013
Participation Type: ORG ***End Date:***
Notes:

Participants Role: Environmental Consultant/Contractor

Site Participants

Participant: Popova, Anna ***Start Date:*** Mar-09-2015
Participation Type: EMP ***End Date:***
Notes:

Participants Role: Ministry Contact

Site Participants

Participant: Ministry Of Transportation And Infrastructure ***Start Date:*** Apr-08-2015
Participation Type: ORG ***End Date:***
Notes:

Participants Role: Environmental Consultant/Contractor

Documents on File

Document or Report Title: Stage 1 And 2 Preliminary Site Investigation, 12180 Industrial Road, Surrey, Bc (Moti Site 75),
Authored Date: 01-Mar-2013
Submitted Date: 01-Mar-2013

Document Entry Notes:

Nothing Noted

Participant and Role: Slr Consulting (Canada) Ltd. - Author

Documents on File

Document or Report Title: Stage 1 And 2 Preliminary Site Investigation, 12204 Industrial Road & 12246 112a Avenue, Surrey, Bc (Moti Sites 74 And 74a),
Authored Date: 01-Mar-2013
Submitted Date: 01-Mar-2013

Document Entry Notes:

Nothing Noted

Participant and Role: Slr Consulting (Canada) Ltd. - Author

Documents on File

Document or Report Title: Summary Of Site Condition
Authored Date: 01-Feb-2015
Submitted Date: 01-Feb-2015

Document Entry Notes:

Nothing Noted

Participant and Role: Slr Consulting (Canada) Ltd. - Author

Documents on File

Document or Report Title: Detailed Site Investigation, Slr Consulting (Canada) Ltd.,
Authored Date: 01-Feb-2015
Submitted Date: 01-Feb-2015

Document Entry Notes:

Nothing Noted

Participant and Role: Slr Consulting (Canada) Ltd. - Author

24	1 of 2	S/191.1	5.7 / -0.09	RAYCO AUTOBODY 12003 OLD YALE RD APT D SURREY BC V3V3X4	AUWR

Headcode: 00000234
Headcode Desc: AUTOMOBILE BODY REPAIRING
Phone: 6044971453
List Name: INFO-DIRECT(TM) BUSINESS FILE
Description:

24	2 of 2	S/191.1	5.7 / -0.09	BC AUTOBODY REPAIRS 12003 OLD YALE RD APT A SURREY BC V3V3X4	AUWR

Headcode: 00000234
Headcode Desc: AUTOMOBILE BODY REPAIRING
Phone: 6049570374
List Name: INFO-DIRECT(TM) BUSINESS FILE
Description:

25	1 of 1	SE/35.5	6.3 / 0.47	Canam Building Supply Ltd. 11016 Bridge Rd	SCT

Surrey BC V3V 3T9

Established: 1972
Plant Size (ft²): 90000
Employment:

--Details--
Description: Prefabricated Wood Building Manufacturing
SIC/NAICS Code: 321992

Description: Other Specialty-Line Building Supplies Wholesaler-Distributors
SIC/NAICS Code: 416390

---

26 | ***1 of 1*** | ***SE/74.2*** | ***5.5 / -0.32*** | ***L J A HOLDINGS 11039 BRIDGE STREET SURREY BC V3V 3V1*** | ***GEN***

Generator No: BCG06136
Status: ACTIVE
Region:
Mailing Addr: 111 QUEENS AVENUE, NEW WESTMINSTER, BC, CA V3L 1J4
Waste Generation Site:
Comments:
Year: 2008

Status Date: 1/13/1995
Registration Dt: 1/13/1995

Detail(s)

Business Type:
Waste: Waste Asbestos board (transite)
Generation Code:
Physical State:
Handling Code:
Amount in Storage:

Amount Per 30 Days:
TDG PIN No:
TDG Class:
Certified By Name:
Date Certifier Signed:

---

27 | ***1 of 1*** | ***S/239.9*** | ***6.0 / 0.20*** | ***11014 Olsen Road Surrey BC*** | ***EHS***

Order No: 20140725094
Status: C
Report Type: Standard Report
Report Date: 31-JUL-14
Date Received: 25-JUL-14
Previous Site Name:
Lot/Building Size:
Additional Info Ordered:

Nearest Intersection:
Municipality:
Client Prov/State: BC
Search Radius (km): .25
X: -122.889958
Y: 49.202646

---

28 | ***1 of 1*** | ***E/275.8*** | ***4.0 / -1.79*** | ***12255 King George Blvd, Surrey 12255 KING GEORGE BLVD No Entry SURREY BC*** | ***SREG***

Site ID: 12660
Victoria File No: 26250-20/12660
Env Rmd ID:
Regional File No: No File
Region:
Record Status: NOT ASSIGNED
Status as of: May 2020
Cleanup Status:
Category: Unranked

Registered: 02-Dec-2010
Updated:
Detail Removed:
Common Name:
Postal Code: V3V 3K2
Latitude DMS: 49d 12m 23.7s
Longitude DMS: 122d 52m 58.7s
Latitude: 49.206578
Longitude: 122.882975

Location Desc: SITE CREATED BY SITE PROFILE, ENTERED 2010-11-23
Addr (BC Data Catalogue): 12255 KING GEORGE BLVD, SURREY
Site Note: There are no Associated Sites for this site.

Registry Notations

Event ID: 58386
Notation Type and Act: SITE PROFILE REVIEWED - NO FURTHER INVESTIGATION REQUIRED BY THE MINISTRY. Environmental Management Act: General
Initiated Date: 23-Nov-2010
Approved Date: No Entry
Region: Surrey, Lower Mainland
Ministry Contact: WARD, JOHN E H
Notation Notes: Auto Inserted From Site Profile
Required Actions: No Actions Entered
Requirement Due Date:
Requirement Received Date:

Registry Notations

Event ID: 58385
Notation Type and Act: SITE PROFILE RECEIVED. Environmental Management Act: General
Initiated Date: 18-Nov-2010
Approved Date: No Entry
Region: Surrey, Lower Mainland
Ministry Contact: WARD, JOHN E H
Notation Notes: Notation Generated In Site Profile On 2010-11-23 By Jsamways
Required Actions: No Actions Entered
Requirement Due Date:
Requirement Received Date:

Participant: Pacific Environmental Consulting **Role:** SITE PROFILE SUBMITTED BY

Site Participants

Participant: Pasin Liliana M **Start Date:** Nov-18-2010
Participation Type: ORG **End Date:**
Notes:

Participants Role: Property Owner

Site Participants

Participant: Pacific Environmental Consulting **Start Date:** Nov-18-2010
Participation Type: ORG **End Date:**
Notes:

Participants Role: Site Profile Completor

Participants Role: Site Profile Contact

Site Participants

Participant: Ward, John E H **Start Date:** Nov-18-2010
Participation Type: EMP **End Date:**
Notes:

Participants Role: Main Ministry Contact

Suspected Land Use - Notes

Land Use Description: Controlled Substances Manufacturing Or Operations
Notes: Inserted For Site Profile Dated 2010-11-15

Suspected Land Use - Notes

Land Use Description: Pharmaceutical Prod. Or Controlled Substances Operations
Notes: Inserted For Site Profile Dated 2010-11-15

Parcel Descriptions

Date Added: 11/15/2010 **Crown Land PIN#:**
LTO PID(s): 002-159-406 **Crown Land File#:**
Land Description: LOT 17 BLOCK 1 SECTION 7 BLOCK 5 NORTH RANGE 2 WEST NEW WESTMINSTER DISTRICTPLAN 1755

---

29 | **1 of 1** | **S/206.9** | **5.2 / -0.59** | **Unknown**
TIMBERLAND RD, NEAR OLD YALE ROAD
Surrey BC | **NEES**

Incident Date: 8/27/02 0:00
Contaminant: particulate matter
Amount:
Units:
Quantity: [Other]
Cause: Discharge
Source: Other Industrial Plant
Reason: Error
Sector: General Manufacturing

---

30 | **1 of 1** | **SE/46.7** | **5.2 / -0.56** | **11078 Bridge Road , Surrey**
11078 BRIDGE ROAD No Entry
SURREY BC | **SREG**

Site ID:	18205	**Registered:**	29-Jul-2015
Victoria File No:	26250-20/18205	**Updated:**	29-Jul-2015
Env Rmd ID:		**Detail Removed:**	29-Jul-2015
Regional File No:	No File	**Common Name:**	
Region:		**Postal Code:**	V3Z 1B1
Record Status:	NOT ASSIGNED	**Latitude DMS:**	49d 12m 16.7s
Status as of:	May 2020	**Longitude DMS:**	122d 52m 56.4s
Cleanup Status:		**Latitude:**	49.204628
Category:	Unranked	**Longitude:**	122.882328

Location Desc: LATS/LONGS CONFIRMED USING GOOGLE AND ICIS JULY 24, 2015
Addr (BC Data Catalogue): 11078 BRIDGE ROAD, SURREY
Site Note: There are no Associated Sites for this site.

Registry Notations

Event ID: 78293
Notation Type and Act: NOTICE OF INDEPENDENT REMEDIATION INITIATION SUBMITTED. Environmental Management Act: General
Initiated Date: 24-Jul-2015
Approved Date: 24-Jul-2015
Region: Surrey, Lower Mainland
Ministry Contact: SAMWAYS, JENNIFER
Notation Notes: Start; 2015-07-07
Required Actions: No Actions Entered
Requirement Due Date:
Requirement Received Date:

Participant: Alara Environmental (3869 Commercial Street) **Role:** SUBMITTED BY

Registry Notations

Event ID: 78294
Notation Type and Act: NOTICE OF INDEPENDENT REMEDIATION COMPLETION SUBMITTED. Environmental Management Act: General
Initiated Date: 24-Jul-2015
Approved Date: 24-Jul-2015
Region: Surrey, Lower Mainland
Ministry Contact: SAMWAYS, JENNIFER
Notation Notes: Completed: 2015-07-23
Required Actions: No Actions Entered
Requirement Due Date:
Requirement Received Date:

Participant: Alara Environmental (3869 Commercial Street) ***Role:*** SUBMITTED BY

Site Participants

Participant: Alara Environmental (3869 Commercial Street) ***Start Date:*** Jul-23-2015
Participation Type: ORG ***End Date:***
Notes:

Participants Role: Environmental Consultant/Contractor

Site Participants

Participant: Site Information Advisor ***Start Date:*** Jul-24-2015
Participation Type: EMP ***End Date:***
Notes:

Participants Role: Ministry Contact

Site Participants

Participant: 527599 B.C. Ltd ***Start Date:*** Jul-24-2015
Participation Type: ORG ***End Date:***
Notes:

Participants Role: Property Owner

Site Participants

Participant: O'Grady, Tyler ***Start Date:*** Jul-23-2015
Participation Type: EMP ***End Date:***
Notes:

Participants Role: Ministry Contact

Parcel Descriptions

Date Added: 6/28/2003 8:08:15 AM ***Crown Land PIN#:***
LTO PID(s): 025-660-659 ***Crown Land File#:***
Land Description: LOT 1 DISTRICT LOT 2 GROUP 2 NEW WESTMINSTER DISTRICT PLAN BCP5670EXCEPT PLAN EPP330

31	*1 of 1*	*SSE/192.6*	*4.0 / -1.80*	***Dendoff Springs Ltd.*** ***12045 Old Yale Rd*** ***Surrey BC V3V 3X4***	***SCT***

Established: 01-JAN-06
Plant Size (ft²): 25000
Employment:

--Details--

Description:	Coating, Engraving, Heat Treating and Allied Activities
SIC/NAICS Code:	332810
Description:	Stamping
SIC/NAICS Code:	332118
Description:	Spring (Heavy Gauge) Manufacturing
SIC/NAICS Code:	332611
Description:	Spring (Heavy Gauge) Manufacturing
SIC/NAICS Code:	332611
Description:	All Other Miscellaneous Fabricated Metal Product Manufacturing
SIC/NAICS Code:	332999
Description:	Turned Product and Screw, Nut and Bolt Manufacturing
SIC/NAICS Code:	332720

32	1 of 1	SSE/192.7	4.0 / -1.80	DENDOFF SPRINGS LTD 12045 OLD YALE RD, SURREY, BC BC	GEN2

Waste Manifests - 2014

Manifest No:	BK263347	***Date Shipped:***	04-02-2014
TDG Code:	BC0007	***Date Received:***	04-02-2014
TDG Class:	9.0-MISCELLANEOUS	***Copy 3 Date:***	04-25-2014
TDG Group:	III-Moderately Dangerous	***Qty Shipped:***	2500 KG
Packing Code:	01-Drum	***Qty Rcvd:***	2500 KG
Handling Code:	01-Storage	***Trans Lic No:***	LT0976
Waste Receiver:	TRI-ARROW INDUSTRIAL RECOVERY INC	***Waste Trans:***	STERICYCLE, ULC
Receiving Addr:	13364 COMBER WAY, SURREY, BC	***Trans Addr:***	100-1407 KEBET WAY, PORT COQUITLAM, BC
Waste Name:	(L17 OILY WATER SLUDGE/DEBRIS)CERAMIC BEADS, WASTE OIL FILTER CAKE, ALUMINIUM, SAND		

Waste Manifests - 2011

Manifest No:	BH088995	***Date Shipped:***	06-21-2011
TDG Code:	BC0007	***Date Received:***	06-21-2011
TDG Class:	9.0-MISCELLANEOUS	***Copy 3 Date:***	08-04-2011
TDG Group:	III-Moderately Dangerous	***Qty Shipped:***	1025 L
Packing Code:	01-Drum	***Qty Rcvd:***	1025 L
Handling Code:	01-Storage	***Trans Lic No:***	LT1205
Waste Receiver:	TRI-ARROW INDUSTRIAL RECOVERY INC	***Waste Trans:***	CLEANCARE ENVIRONMENTAL SERVICES (CANADA) INC.
Receiving Addr:	13364 COMBER WAY, SURREY, BC	***Trans Addr:***	610 19567 FRASER HWY, XXX, BC
Waste Name:	(L17 OILY WATER SLUDGE/DEBRIS)CERAMIC BEADS, WASTE OIL FILTER CAKE, ALUMINIUM, SAND		

33	1 of 1	S/242.9	5.2 / -0.59	10978 Timberland Road, Surrey 10978 TIMBERLAND ROAD No Entry SURREY BC	SREG

Site ID:	18257	***Registered:***	14-Aug-2015
Victoria File No:	26250-20/18257	***Updated:***	18-Mar-2016
Env Rmd ID:		***Detail Removed:***	18-Mar-2016
Regional File No:	No File	***Common Name:***	
Region:		***Postal Code:***	V3V 3T5
Record Status:	NOT ASSIGNED	***Latitude DMS:***	49d 12m 07.4s

Status as of:	May 2020	***Longitude DMS:***	122d 53m 20.4s
Cleanup Status:		***Latitude:***	49.202064
Category:	Unranked	***Longitude:***	122.888989

Location Desc: LATS/LONGS CONFIRMED USING GOOGLE AND ICIS AUGUST 12, 2015 VERIFIED WITH GOOGLE EARTH JAN 2016
Addr (BC Data Catalogue): 10978 TIMBERLAND ROAD, SURREY
Site Note: There are no Associated Sites for this site.

Registry Notations

Event ID: 80925
Notation Type and Act: CERTIFICATE OF COMPLIANCE ISSUED USING NUMERICAL STANDARDS. Environmental Management Act: General
Initiated Date: 09-Mar-2016
Approved Date: 09-Mar-2016
Region: Surrey, Lower Mainland
Ministry Contact: SAMWAYS, JENNIFER
Notation Notes: Issued On The Recommendation Of An Approved Professional (Traci Brannen Magee) Under Protocol 6 Of The Contaminated Sites Regulation
Required Actions: No Actions Entered
Requirement Due Date:
Requirement Received Date:

Participant:	Mccammon, Alan (Surrey) W	***Role:***	ISSUED BY
Participant:	Ministry Of Transportation And Infrastructure	***Role:***	RECEIVED BY
Participant:	Slr Consulting (Canada) Ltd	***Role:***	APPROVED PROFESSIONAL

Registry Notations

Event ID: 80293
Notation Type and Act: CERTIFICATE OF COMPLIANCE REQUESTED. Environmental Management Act: General
Initiated Date: 18-Jan-2016
Approved Date: 18-Jan-2016
Region: Surrey, Lower Mainland
Ministry Contact: POPOVA, ANNA
Notation Notes: No Notes Entered
Required Actions: No Actions Entered
Requirement Due Date:
Requirement Received Date:

Participant:	Slr Consulting (Canada) Ltd.	***Role:***	APPROVED PROFESSIONAL
Participant:	Bc Transportation Financing Authority	***Role:***	SUBMITTED BY

Registry Notations

Event ID: 79073
Notation Type and Act: NOTICE OF INDEPENDENT REMEDIATION COMPLETION SUBMITTED. Environmental Management Act: General
Initiated Date: 29-Sep-2015
Approved Date: 29-Sep-2015
Region: Surrey, Lower Mainland
Ministry Contact: SAMWAYS, JENNIFER
Notation Notes: Completed: 2015-09-04
Required Actions: No Actions Entered
Requirement Due Date:
Requirement Received Date:

Participant:	Slr Consulting (Canada) Ltd.	***Role:***	SUBMITTED BY

Registry Notations

Event ID: 78489
Notation Type and Act: NOTICE OF INDEPENDENT REMEDIATION INITIATION SUBMITTED. Environmental Management Act: General
Initiated Date: 12-Aug-2015
Approved Date: 12-Aug-2015
Region: Surrey, Lower Mainland
Ministry Contact: SAMWAYS, JENNIFER
Notation Notes: Start: 2015-08-05
Required Actions: No Actions Entered
Requirement Due Date:
Requirement Received Date:

Participant: Slr Consulting (Canada) Ltd. **Role:** SUBMITTED BY

Registry Notations

Event ID: 78766
Notation Type and Act: SITE RISK CLASSIFIED - SITE IS NON-HIGH RISK. Environmental Management Act: General
Initiated Date: 06-Aug-2015
Approved Date: 06-Aug-2015
Region: Surrey, Lower Mainland
Ministry Contact: O'GRADY, TYLER
Notation Notes: No Notes Entered
Required Actions: No Actions Entered
Requirement Due Date:
Requirement Received Date:

Participant: Slr Consulting (Canada) Ltd. **Role:** SUBMITTED BY

Site Participants

Participant: Bc Transportation Financing Authority **Start Date:** Aug-12-2015
Participation Type: ORG **End Date:**
Notes:

Participants Role: Property Owner

Site Participants

Participant: Slr Consulting (Canada) Ltd **Start Date:** Mar-09-2016
Participation Type: ORG **End Date:**
Notes:

Participants Role: Environmental Consultant/Contractor

Site Participants

Participant: Ministry Of Transportation And Infrastructure **Start Date:** Mar-09-2016
Participation Type: ORG **End Date:**
Notes:

Participants Role: Property Owner

Site Participants

Participant: Mccammon, Alan (Surrey) W **Start Date:** Mar-09-2016
Participation Type: EMP **End Date:**
Notes:

Participants Role: Ministry Contact

Site Participants

Participant: Slr Consulting (Canada) Ltd. ***Start Date:*** Aug-06-2015
Participation Type: ORG ***End Date:***
Notes:

Participants Role: Environmental Consultant/Contractor

Site Participants

Participant: Site Information Advisor ***Start Date:*** Aug-12-2015
Participation Type: EMP ***End Date:***
Notes:

Participants Role: Ministry Contact

Site Participants

Participant: O'Grady, Tyler ***Start Date:*** Aug-06-2015
Participation Type: EMP ***End Date:***
Notes:

Participants Role: Ministry Contact

Site Participants

Participant: Hemmera (Vancouver) ***Start Date:*** Jan-01-2013
Participation Type: ORG ***End Date:***
Notes:

Participants Role: Environmental Consultant/Contractor

Site Participants

Participant: Popova, Anna ***Start Date:*** Jan-18-2016
Participation Type: EMP ***End Date:***
Notes:

Participants Role: Ministry Contact

Documents on File

Document or Report Title: Final Report, Stage 1 Preliminary Site Investigation, 10978 Timberland Road, Surrey, Bc, Moti Site Id 69a
Authored Date: 01-Jan-2013
Submitted Date: 27-Jan-2016

Document Entry Notes:

Nothing Noted

Participant and Role: Hemmera (Vancouver) - Author

Documents on File

Document or Report Title: Preliminary Site Investigation, Detailed Site Investigation And Confirmation Of Remediation, Gateway Program - South Fraser Perimeter Road, 10978 Timb
Authored Date: 01-Dec-2015
Submitted Date: 27-Jan-2016

Document Entry Notes:

Nothing Noted

Participant and Role: Slr Consulting (Canada) Ltd. - Author

Documents on File

Document or Report Title: Summary Of Site Condition
Authored Date: 01-Jan-2016
Submitted Date: 27-Jan-2016

Document Entry Notes:

Nothing Noted

Participant and Role: Slr Consulting (Canada) Ltd. - Author

Parcel Descriptions

Date Added: 8/12/2015 ***Crown Land PIN#:***
LTO PID(s): 005-788-757 ***Crown Land File#:***
Land Description: LOT "A" DISTRICT LOT 4 GROUP 2 NEW WESTMINSTER DISTRICTPLAN 12550

34	1 of 1	SE/135.3	5.4 / -0.42	Moti Site 73 11005 SPRUCE RD. No Entry SURREY BC	SREG

Site ID: 17837 ***Registered:*** 17-Apr-2015
Victoria File No: 26250-20/17837 ***Updated:*** 07-Aug-2015
Env Rmd ID: ***Detail Removed:*** 04-Aug-2015
Regional File No: No File ***Common Name:***
Region: ***Postal Code:*** NA
Record Status: NOT ASSIGNED ***Latitude DMS:*** 49d 12m 09.8s
Status as of: May 2020 ***Longitude DMS:*** 122d 53m 08.4s
Cleanup Status: ***Latitude:*** 49.202731
Category: Unranked ***Longitude:*** 122.885675
Location Desc: LAT AND LONG VERIFIED WITH GOOGLE EARTH ON MAY 6, 2015
Addr (BC Data Catalogue): 11005 SPRUCE RD., SURREY
Site Note: There are no Associated Sites for this site.

Registry Notations

Event ID: 78429
Notation Type and Act: FINAL DETERMINATION OF CONTAMINATED SITE ISSUED - SITE NOT CONTAMINATED. Environmental Management Act: General
Initiated Date: 04-Aug-2015
Approved Date: 04-Aug-2015
Region: Surrey, Lower Mainland
Ministry Contact: MCCAMMON, ALAN (SURREY) W
Notation Notes: Issued On The Recommendation Of An Approved Professional (Jim Malick) Under Protocol 6 Of The Contaminated Sites Regulation
Required Actions: No Actions Entered
Requirement Due Date:
Requirement Received Date:

Participant: Mccammon, Alan (Surrey) W ***Role:*** ISSUED BY

Participant: Ministry Of Transportation And Infrastructure ***Role:*** RECEIVED BY

Participant: Slr Consulting (Canada) Ltd. ***Role:*** APPROVED PROFESSIONAL

Registry Notations

Event ID: 77825
Notation Type and Act: PRELIMINARY DETERMINATION OF CONTAMINATED SITE ISSUED - SITE NOT CONTAMINATED. Environmental Management Act: General
Initiated Date: 15-Jun-2015
Approved Date: 15-Jun-2015
Region: Surrey, Lower Mainland
Ministry Contact: HEWLETT, LUCY
Notation Notes: Issued On The Recommendation Of An Approved Professional (Jim Malick) Under Protocol 6 Of The Contaminated Sites Regulation.
Required Actions: No Actions Entered
Requirement Due Date:
Requirement Received Date:

Participant: Ministry Of Transportation And Infrastructure ***Role:*** RECEIVED BY

Participant: Slr Consulting (Canada) Ltd. ***Role:*** APPROVED PROFESSIONAL

Participant: Evans, Peggy L ***Role:*** ISSUED BY

Registry Notations

Event ID: 76932
Notation Type and Act: DETERMINATION OF CONTAMINATED SITE REQUESTED. Environmental Management Act: General
Initiated Date: 02-Apr-2015
Approved Date: 02-Apr-2015
Region: Surrey, Lower Mainland
Ministry Contact: POPOVA, ANNA
Notation Notes: No Notes Entered
Required Actions: No Actions Entered
Requirement Due Date:
Requirement Received Date:

Participant: Slr Consulting (Canada) Ltd. ***Role:*** APPROVED PROFESSIONAL

Site Participants

Participant: Slr Consulting (Canada) Ltd. ***Start Date:*** Apr-09-2007
Participation Type: ORG ***End Date:***
Notes:

Participants Role: Approved Professional

Site Participants

Participant: Mccammon, Alan (Surrey) W ***Start Date:*** Aug-04-2015
Participation Type: EMP ***End Date:***
Notes:

Participants Role: Ministry Contact

Site Participants

Participant: Hewlett, Lucy ***Start Date:*** Jun-15-2015
Participation Type: EMP ***End Date:***
Notes:

Participants Role: Ministry Contact

Site Participants

Participant: Evans, Peggy L
Participation Type: EMP
Notes:
Start Date: Jun-15-2015
End Date:

Participants Role: Alternate Ministry Contact

Site Participants

Participant: Popova, Anna
Participation Type: EMP
Notes:
Start Date: Apr-02-2015
End Date:

Participants Role: Alternate Ministry Contact

Site Participants

Participant: Ministry Of Transportation And Infrastructure
Participation Type: ORG
Notes:
Start Date: Jun-15-2015
End Date:

Participants Role: Property Owner

Documents on File

Document or Report Title: Supplemental Stage 2 Preliminary Site Investigation (Psi) And Stage 1 Psi Update
Authored Date: 01-Feb-2015
Submitted Date: 06-May-2015

Document Entry Notes:

Nothing Noted

Participant and Role: Slr Consulting (Canada) Ltd. - Author

Documents on File

Document or Report Title: Stage 1 And 2 Preliminary Site Investigation
Authored Date: 01-Mar-2013
Submitted Date: 06-May-2015

Document Entry Notes:

Nothing Noted

Participant and Role: Slr Consulting (Canada) Ltd. - Author

Documents on File

Document or Report Title: Summary Of Site Condition
Authored Date: 01-Mar-2015
Submitted Date: 01-Mar-2015

Document Entry Notes:

Nothing Noted

Participant and Role: Slr Consulting (Canada) Ltd. - Author

Documents on File

Document or Report Title: Phase I Environmental Site Assessment (Esa) Update And Phase Ii Esa, 11016 Bridge Rd, 10985 And 11005 Spruce Road, Surrey, Bc
Authored Date: 22-Jan-2008
Submitted Date: 06-May-2015

Document Entry Notes:

Nothing Noted

Participant and Role: Slr Consulting (Canada) Ltd. - Author

Documents on File

Document or Report Title: Environmental Assessment Summary, 11016 Bridge Road (10985 & 11005 Spruce Road)
Authored Date: 09-Apr-2007
Submitted Date: 06-May-2015

Document Entry Notes:

Nothing Noted

Participant and Role: Slr Consulting (Canada) Ltd. - Author

Parcel Descriptions

Date Added: 5/6/2015 ***Crown Land PIN#:***
LTO PID(s): 009-376-674 ***Crown Land File#:***
Land Description: LOT 4 DISTRICT LOT 3 GROUP 2 NEW WESTMINSTER DISTRICT PLAN 10616

---

35 ***1 of 1*** ***WNW/67.9*** ***1.0 / -4.81*** ***New Westminster BC*** ***FCS***

SGC: 5915029
Site ID: 73068001
Departmental ID: Pacific 73068001
Depart Code: SVC
Class Type:
Class:
Site Name:
Site Name (FR):
Site Status:
Site Status Desc:
Site Status (FR):
Description (FR):
Involv Code:
Census Division: Greater Vancouver
Municipality: New Westminster
Census Sub Class: Urban
Latitude: 49.209170
Longitude: -122.896630
Location:
Protected Data: 0
FED: 017
Fed Electoral District: New Westminster--Coquitlam
Fed Electoral District (FR):
Metro: Vancouver
Nearest Pop. Area: Queens Park
Highest Step Cmpltd:
Site Deleted Flag:

Created:	2009-04-01T08:29:00
Modified:	2012-06-20T13:47:00
Property No.:	73068
Est m³ Contmnted:	
Est Ha Contmnted:	
Est Tons Contamin:	
Est Population at 1 Km:	
Est Population at 5 Km:	
Est Population at 10 Km:	
Est Population at 25 Km:	
Est Population at 50 Km:	
Reporting Org:	Public Services and Procurement Canada
Reporting Org (FR):	Services publics et Approvisionnement Canada
Reason for Involv:	Federal Real Property
Reason for Involv (FR):	Biens immobiliers fédéraux
Liable Third Party:	
Class (FR):	
Action Plan:	
Action Plan (FR):	
Site Mgmnt Strategy:	
Minimap URL:	
Additional Info:	
Additional Info (FR):	

36	1 of 1	SSE/177.9	3.6 / -2.16	Moti Site 71 11000 Bridge Road, Surrey 11000 BRIDGE RD. No Entry SURREY BC	SREG

Site ID:	17845	**Registered:**	17-Apr-2015
Victoria File No:	26250-20/17845	**Updated:**	07-Aug-2015
Env Rmd ID:		**Detail Removed:**	06-Aug-2015
Regional File No:	No File	**Common Name:**	
Region:		**Postal Code:**	NA
Record Status:	NOT ASSIGNED	**Latitude DMS:**	49d 12m 07.2s
Status as of:	May 2020	**Longitude DMS:**	122d 53m 11.4s
Cleanup Status:		**Latitude:**	49.201992
Category:	Unranked	**Longitude:**	122.886500

Location Desc:	LAT AND LONG VERIFIED WITH GOOGLE EARTH ON MAY 6, 2015
Addr (BC Data Catalogue):	11000 BRIDGE RD., SURREY
Site Note:	There are no Associated Sites for this site.

Registry Notations

Event ID:	78431
Notation Type and Act:	FINAL DETERMINATION OF CONTAMINATED SITE ISSUED - SITE NOT CONTAMINATED. Environmental Management Act: General
Initiated Date:	04-Aug-2015
Approved Date:	04-Aug-2015
Region:	Surrey, Lower Mainland
Ministry Contact:	MCCAMMON, ALAN (SURREY) W
Notation Notes:	Issued On The Recommendation Of An Approved Professional (Jim Malick) Under Protocol 6 Of The Contaminated Sites Regulation
Required Actions:	No Actions Entered
Requirement Due Date:	
Requirement Received Date:	

Participant:	Mccammon, Alan (Surrey) W	**Role:**	ISSUED BY
Participant:	Ministry Of Transportation	**Role:**	RECEIVED BY
Participant:	Slr Consulting (Canada) Ltd.	**Role:**	APPROVED PROFESSIONAL

Registry Notations

Event ID: 77951
Notation Type and Act: PRELIMINARY DETERMINATION OF CONTAMINATED SITE ISSUED - SITE NOT CONTAMINATED. Environmental Management Act: General
Initiated Date: 24-Jun-2015
Approved Date: 24-Jun-2015
Region: Surrey, Lower Mainland
Ministry Contact: EVANS, PEGGY L
Notation Notes: Issued On The Recommendation Of An Approved Professional (Jim Malick) Under Protocol 6 Of The Contaminated Sites Regulation
Required Actions: No Actions Entered
Requirement Due Date:
Requirement Received Date:

Participant: Slr Consulting (Canada) Ltd. **Role:** APPROVED PROFESSIONAL

Participant: Evans, Peggy L **Role:** ISSUED BY

Participant: Ministry Of Transportation **Role:** RECEIVED BY

Registry Notations

Event ID: 76961
Notation Type and Act: DETERMINATION OF CONTAMINATED SITE REQUESTED. Environmental Management Act: General
Initiated Date: 08-Apr-2015
Approved Date: 08-Apr-2015
Region: Surrey, Lower Mainland
Ministry Contact: POPOVA, ANNA
Notation Notes: No Notes Entered
Required Actions: No Actions Entered
Requirement Due Date:
Requirement Received Date:

Participant: Slr Consulting (Canada) Ltd. **Role:** APPROVED PROFESSIONAL

Site Participants

Participant: Ministry Of Transportation **Start Date:** Jun-24-2015
Participation Type: ORG **End Date:**
Notes:

Participants Role: Property Owner

Site Participants

Participant: Slr Consulting (Canada) Ltd. **Start Date:** Jan-21-2008
Participation Type: ORG **End Date:**
Notes:

Participants Role: Environmental Consultant/Contractor

Site Participants

Participant: Bc Tranportation Financing Authority **Start Date:** Apr-08-2015
Participation Type: ORG **End Date:**
Notes:

Participants Role: Property Owner

Site Participants

Participant: Evans, Peggy L **Start Date:** Jun-24-2015

Participation Type: EMP ***End Date:***
Notes:

Participants Role: Ministry Contact

Site Participants

Participant: Mccammon, Alan (Surrey) W ***Start Date:*** Aug-04-2015
Participation Type: EMP ***End Date:***
Notes:

Participants Role: Ministry Contact

Site Participants

Participant: Popova, Anna ***Start Date:*** Apr-08-2015
Participation Type: EMP ***End Date:***
Notes:

Participants Role: Ministry Contact

Documents on File

Document or Report Title: Stage 2 Preliminary Site Investigation
Authored Date: 01-Mar-2015
Submitted Date: 06-May-2015

Document Entry Notes:

Nothing Noted

Participant and Role: Slr Consulting (Canada) Ltd. - Author

Documents on File

Document or Report Title: Stage 1 And Limited Stage 2 Preliminary Site Investigation
Authored Date: 01-Mar-2013
Submitted Date: 06-May-2015

Document Entry Notes:

Nothing Noted

Participant and Role: Slr Consulting (Canada) Ltd. - Author

Documents on File

Document or Report Title: Well Installation And Groundwater Sampling
Authored Date: 01-Mar-2010
Submitted Date: 06-May-2015

Document Entry Notes:

Nothing Noted

Participant and Role: Slr Consulting (Canada) Ltd. - Author

Documents on File

Document or Report Title: Off-Site Delineation Drilling
Authored Date: 01-Nov-2009
Submitted Date: 06-May-2015

Document Entry Notes:

Nothing Noted

Participant and Role: Slr Consulting (Canada) Ltd. - Author

Documents on File

Document or Report Title: Phase I & Ii Environmental Site Assessment (Esa),
Authored Date: 21-Jan-2008
Submitted Date: 06-May-2015

Document Entry Notes:

Nothing Noted

Participant and Role: Slr Consulting (Canada) Ltd. - Author

Documents on File

Document or Report Title: Summary Of Site Condition
Authored Date: 01-Mar-2015
Submitted Date: 01-Mar-2015

Document Entry Notes:

Nothing Noted

Participant and Role: Slr Consulting (Canada) Ltd. - Author

Parcel Descriptions

Date Added: 5/6/2015 **Crown Land PIN#:**
LTO PID(s): 002-833-948 **Crown Land File#:**
Land Description: PARCEL 4 DISTRICT LOT 3 GROUP 2 NEW WESTMINSTER DISTRICT PLAN 61643EXCEPT PLANS LMP30778 AND EPP329

37	1 of 1	SE/163.7	4.5 / -1.31	Moti Site 72, 10985 Spruce Rd., Surrey 10985 SPRUCE RD No Entry SURREY BC	SREG

Site ID: 17843
Victoria File No: 26250-20/17843
Env Rmd ID:
Regional File No: No File
Region:
Record Status: NOT ASSIGNED
Status as of: May 2020
Cleanup Status:
Category: Unranked
Registered: 09-Apr-2015
Updated: 07-Aug-2015
Detail Removed: 06-Aug-2015
Common Name:
Postal Code: NA
Latitude DMS: 49d 12m 08.6s
Longitude DMS: 122d 53m 11.4s
Latitude: 49.202389
Longitude: 122.886500
Location Desc: LAT AND LONG VERIFIED WITH GOOGLE EARTH 7 APR 2015
Addr (BC Data Catalogue): 10985 SPRUCE RD, SURREY
Site Note: There are no Associated Sites for this site.

Registry Notations

Event ID: 78430
Notation Type and Act: FINAL DETERMINATION OF CONTAMINATED SITE ISSUED - SITE NOT CONTAMINATED. Environmental Management Act: General
Initiated Date: 04-Aug-2015
Approved Date: 04-Aug-2015
Region: Surrey, Lower Mainland
Ministry Contact: MCCAMMON, ALAN (SURREY) W
Notation Notes: Issued On The Recommendation Of An Approved Professional (Jim Malick) Under Protocol 6 Of The Contaminated Sites Regulation
Required Actions: No Actions Entered
Requirement Due Date:
Requirement Received Date:

Participant:	Ministry Of Transportation	***Role:***	RECEIVED BY
Participant:	Mccammon, Alan (Surrey) W	***Role:***	ISSUED BY
Participant:	Slr Consulting (Canada) Ltd.	***Role:***	APPROVED PROFESSIONAL

Registry Notations

Event ID: 77950
Notation Type and Act: PRELIMINARY DETERMINATION OF CONTAMINATED SITE ISSUED - SITE NOT CONTAMINATED. Environmental Management Act: General
Initiated Date: 23-Jun-2015
Approved Date: 23-Jun-2015
Region: Surrey, Lower Mainland
Ministry Contact: EVANS, PEGGY L
Notation Notes: Issued On The Recommendation Of An Approved Professional (Jim Malick) Under Protocol 6 Of The Contaminated Sites Regulation
Required Actions: No Actions Entered
Requirement Due Date:
Requirement Received Date:

Participant:	Evans, Peggy L	***Role:***	ISSUED BY
Participant:	Ministry Of Transportation	***Role:***	RECEIVED BY
Participant:	Slr Consulting (Canada) Ltd.	***Role:***	APPROVED PROFESSIONAL

Registry Notations

Event ID: 76949
Notation Type and Act: DETERMINATION OF CONTAMINATED SITE REQUESTED. Environmental Management Act: General
Initiated Date: 07-Apr-2015
Approved Date: 07-Apr-2015
Region: Surrey, Lower Mainland
Ministry Contact: POPOVA, ANNA
Notation Notes: No Notes Entered
Required Actions: No Actions Entered
Requirement Due Date:
Requirement Received Date:

Participant:	Ministry Of Transporation And Infrastructure	***Role:***	SUBMITTED BY
Participant:	Slr Consulting (Canada) Ltd.	***Role:***	APPROVED PROFESSIONAL

Site Participants

Participant:	Evans, Peggy L	***Start Date:***	Mar-01-2015
Participation Type:	EMP	***End Date:***	

Notes:

Participants Role: Ministry Contact

Site Participants

Participant: Wallace, Blair
Participation Type: PER
Notes:
Start Date: Apr-09-2007
End Date:

Participants Role: Document Participant (Do Not Use)

Site Participants

Participant: Bc Transportation Financing Authority
Participation Type: ORG
Notes:
Start Date: Apr-07-2015
End Date:

Participants Role: Property Owner

Site Participants

Participant: Slr Consulting (Canada) Ltd.
Participation Type: ORG
Notes:
Start Date: Mar-01-2013
End Date:

Participants Role: Environmental Consultant/Contractor

Site Participants

Participant: Mccammon, Alan (Surrey) W
Participation Type: EMP
Notes:
Start Date: Aug-04-2015
End Date:

Participants Role: Ministry Contact

Site Participants

Participant: Ministry Of Transportation
Participation Type: ORG
Notes:
Start Date: Jun-23-2015
End Date:

Participants Role: Property Owner

Site Participants

Participant: Ministry Of Transporation And Infrastructure
Participation Type: ORG
Notes:
Start Date: Apr-07-2015
End Date:

Participants Role: Responsible Person

Site Participants

Participant: Site Information Advisor
Participation Type: EMP
Notes:
Start Date: Jun-23-2015
End Date:

Participants Role: Ministry Contact

Site Participants

Participant: Popova, Anna
Participation Type: EMP
Notes:
Start Date: Apr-07-2015
End Date:

Participants Role: Ministry Contact

Documents on File

Document or Report Title: Stage 1 And 2 Preliminary Site Investigation
Authored Date: 01-Mar-2013
Submitted Date: 06-May-2015

Document Entry Notes:

Nothing Noted

Participant and Role: Slr Consulting (Canada) Ltd. - Author

Documents on File

Document or Report Title: Summary Of Site Condition
Authored Date: 01-Mar-2015
Submitted Date: 01-Mar-2015

Document Entry Notes:

Nothing Noted

Participant and Role: Slr Consulting (Canada) Ltd. - Author

Documents on File

Document or Report Title: Supplemental Stage 2 Preliminary Site Investigation
Authored Date: 01-Mar-2015
Submitted Date: 06-May-2015

Document Entry Notes:

Nothing Noted

Participant and Role: Slr Consulting (Canada) Ltd. - Author

Documents on File

Document or Report Title: Environmental Assessment Summary, 11016 Bridge Road (10985 & 11005 Spruce Road)
Authored Date: 09-Apr-2007
Submitted Date: 06-May-2015

Document Entry Notes:

Nothing Noted

Participant and Role: Wallace, Blair - Author

Parcel Descriptions

Date Added: 5/6/2015 **Crown Land PIN#:**
LTO PID(s): 009-376-674 **Crown Land File#:**
Land Description: LOT 4 DISTRICT LOT 3 GROUP 2 NEW WESTMINSTER DISTRICT PLAN 10616

38 **1 of 1** **SSE/217.1** **4.5 / -1.29** **10972 Bridge Road Surrey**
10972 BRIDGE ROAD No Entry
SURREY BC **SREG**

Site ID: 18611
Victoria File No: 26250-20/18611
Env Rmd ID:
Regional File No: No File
Region:
Record Status: NOT ASSIGNED
Status as of: May 2020
Cleanup Status:
Category: Unranked
Registered: 27-Nov-2015
Updated: 21-Apr-2016
Detail Removed: 20-Apr-2016
Common Name:
Postal Code: No Entry
Latitude DMS: 49d 12m 06.2s
Longitude DMS: 122d 53m 12.6s
Latitude: 49.201711
Longitude: 122.886847
Location Desc: LAT AND LONG VERIFIED WITH GOOGLE EARTH NOV 23 2015
Addr (BC Data Catalogue): 10972 BRIDGE ROAD, SURREY
Site Note: There are no Associated Sites for this site.

Registry Notations

Event ID: 81302
Notation Type and Act: FINAL DETERMINATION OF CONTAMINATED SITE ISSUED - SITE NOT CONTAMINATED. Environmental Management Act: General
Initiated Date: 19-Apr-2016
Approved Date: 19-Apr-2016
Region: Surrey, Lower Mainland
Ministry Contact: SAMWAYS, JENNIFER
Notation Notes: Issued On The Recommendation Of An Approved Professional (Traci Brannen) Under Protocol 6 Of The Contaminated Sites Regulation
Required Actions: No Actions Entered
Requirement Due Date:
Requirement Received Date:

Participant: Ministry Of Transportation And Infrastructure **Role:** RECEIVED BY

Participant: Slr Consulting (Canada) Ltd **Role:** APPROVED PROFESSIONAL

Participant: Brooke, Julia A **Role:** ISSUED BY

Registry Notations

Event ID: 80794
Notation Type and Act: PRELIMINARY DETERMINATION OF CONTAMINATED SITE ISSUED - SITE NOT CONTAMINATED. Environmental Management Act: General
Initiated Date: 02-Mar-2016
Approved Date: 02-Mar-2016
Region: Surrey, Lower Mainland
Ministry Contact: SAMWAYS, JENNIFER
Notation Notes: Issued On The Recommendation Of An Approved Professional (Traci Brannen Magee) Under Protocol 6 Of The Contaminated Sites Regulation
Required Actions: No Actions Entered
Requirement Due Date:
Requirement Received Date:

Participant: Slr Consulting (Canada) Ltd **Role:** APPROVED PROFESSIONAL

Participant: Brooke, Julia A **Role:** ISSUED BY

Participant: Ministry Of Transportation And Infrastructure **Role:** RECEIVED BY

Registry Notations

Event ID: 79712
Notation Type and Act: DETERMINATION OF CONTAMINATED SITE REQUESTED. Environmental Management Act: General
Initiated Date: 23-Nov-2015
Approved Date: 23-Nov-2015
Region: Surrey, Lower Mainland
Ministry Contact: POPOVA, ANNA
Notation Notes: No Notes Entered
Required Actions: No Actions Entered
Requirement Due Date:
Requirement Received Date:

Participant: Ministry Of Transporation And Infrastructure ***Role:*** SUBMITTED BY

Participant: Slr Consulting (Canada) Ltd. ***Role:*** APPROVED PROFESSIONAL

Site Participants

Participant: Golder Associates ***Start Date:*** Mar-15-2013
Participation Type: ORG ***End Date:***
Notes:

Participants Role: Environmental Consultant/Contractor

Site Participants

Participant: Ministry Of Transportation And Infrastructure ***Start Date:*** Mar-02-2016
Participation Type: ORG ***End Date:***
Notes:

Participants Role: Property Owner

Site Participants

Participant: Slr Consulting (Canada) Ltd ***Start Date:*** Mar-02-2016
Participation Type: ORG ***End Date:***
Notes:

Participants Role: Environmental Consultant/Contractor

Site Participants

Participant: Site Information Advisor ***Start Date:*** Mar-02-2016
Participation Type: EMP ***End Date:***
Notes:

Participants Role: Ministry Contact

Site Participants

Participant: Popova, Anna ***Start Date:*** Nov-23-2015
Participation Type: EMP ***End Date:***
Notes:

Participants Role: Ministry Contact

Site Participants

Participant: Slr Consulting (Canada) Ltd. ***Start Date:*** Jan-21-2008

Participation Type: ORG
End Date:
Notes:

Participants Role: Environmental Consultant/Contractor

Site Participants

Participant: Ministry Of Transporation And Infrastructure
Start Date: Nov-23-2015
Participation Type: ORG
End Date:
Notes:

Participants Role: Property Owner

Site Participants

Participant: Brooke, Julia A
Start Date: Mar-02-2016
Participation Type: EMP
End Date:
Notes:

Participants Role: Ministry Contact

Documents on File

Document or Report Title: Stage 1 Preliminary Site Investigation, 10972 Bridge Road, Surrey, Bc
Authored Date: 15-Mar-2013
Submitted Date: 29-Jan-2016

Document Entry Notes:

Nothing Noted

Participant and Role: Golder Associates - Author

Documents on File

Document or Report Title: Stage 2 Preliminary Site Investigation, 11000 Bridge Road, Surrey, Bc
Authored Date: 01-Mar-2015
Submitted Date: 29-Jan-2016

Document Entry Notes:

Nothing Noted

Participant and Role: Slr Consulting (Canada) Ltd. - Author

Documents on File

Document or Report Title: Summary Of Site Condition
Authored Date: 01-Nov-2015
Submitted Date: 29-Jan-2016

Document Entry Notes:

Nothing Noted

Participant and Role: Slr Consulting (Canada) Ltd. - Author

Documents on File

Document or Report Title: Phase I & Ii Environmental Site Assessment (Esa), 10972 And 11000 Bridge Road, Surrey, Bc
Authored Date: 21-Jan-2008
Submitted Date: 29-Jan-2016

Document Entry Notes:

Nothing Noted

Participant and Role: Slr Consulting (Canada) Ltd. - Author

Documents on File

Document or Report Title: Stage 2 Preliminary Site Investigation, 10972 Bridge Road, Surrey, Bc,
Authored Date: 01-Aug-2015
Submitted Date: 29-Jan-2016

Document Entry Notes:

Nothing Noted

Participant and Role: Slr Consulting (Canada) Ltd. - Author

Documents on File

Document or Report Title: Stage 1 And Limited Stage 2 Preliminary Site Investigation, 10972 And 11000 Bridge Road, Surrey, Bc
Authored Date: 01-Mar-2013
Submitted Date: 29-Jan-2016

Document Entry Notes:

Nothing Noted

Participant and Role: Slr Consulting (Canada) Ltd. - Author

Documents on File

Document or Report Title: Well Installation And Groundwater Sampling, 11000 Bridge Road, Surrey, Bc
Authored Date: 01-Mar-2010
Submitted Date: 29-Jan-2016

Document Entry Notes:

Nothing Noted

Participant and Role: Slr Consulting (Canada) Ltd. - Author

Parcel Descriptions

Date Added: 11/23/2015 ***Crown Land PIN#:***
LTO PID(s): 002-833-913 ***Crown Land File#:***
Land Description: PARCEL 3 DISTRICT LOT 3 GROUP 2 NEW WESTMINSTER DISTRICT PLAN 61643EXCEPT PLANS LMP30778 AND EPP329

39	*1 of 1*	*W/142.9*	*1.0 / -4.81*	***WESTMINSTER MARINE***	***DIS***
				NEW WESTMINSTER BC	

Permit NO:	3154	**Discharge:**	F1 (Freshwater-Domestic)
Issue Date:	14-JAN-91	**Rcv'g Water:**	Fraser River Main Arm (490000)
Site Desc:	OFFICE BUILDING	**Effluent:**	SE (Sewage)
Category:	C (Commercial)		

--Details--

Treatment: Treat. Type 1 : E1 (Secondary Treatment - Package plant)

Treatment: Treat. Type 2 : K (Outfall -)

40	1 of 1	WNW/22.8	3.4 / -2.41	Chevron Canada - Marine Bulk Plant 141 FRONT STREET No Entry NEW WESTMINSTER BC	SREG

Site ID:	947	**Registered:**	07-Oct-1997
Victoria File No:	26250-20/0719	**Updated:**	21-Feb-2005
Env Rmd ID:		**Detail Removed:**	16-Feb-2005
Regional File No:	26250-20/0947	**Common Name:**	
Region:		**Postal Code:**	No Entry
Record Status:	NOT ASSIGNED	**Latitude DMS:**	49d 12m 31.2s
Status as of:	May 2020	**Longitude DMS:**	122d 53m 52.2s
Cleanup Status:		**Latitude:**	49.208667
Category:	Unranked	**Longitude:**	122.897839

Location Desc: ALSO KNOWN AS 101 FRONT ST. LAT/LONG DERIVED FROM GOAT BY MELP EMPLOYEE 2000-06-05.
Addr (BC Data Catalogue): 141 FRONT STREET, NEW WESTMINSTER
Site Note:

Registry Notations

Event ID: 39022
Notation Type and Act: CERTIFICATE OF COMPLIANCE ISSUED (WMA 27.6(2)). Waste Management Act: Contaminated Sites Notations
Initiated Date: 04-Jun-2001
Approved Date: 04-Jun-2001
Region: Surrey, Lower Mainland
Ministry Contact: HARRIS, GLENN E
Notation Notes: No Notes Entered
Required Actions: No Actions Entered
Requirement Due Date:
Requirement Received Date:

Registry Notations

Event ID: 36832
Notation Type and Act: CERTIFICATE OF COMPLIANCE REQUESTED WITHOUT INSPECTION. Waste Management Act: Contaminated Sites Notations
Initiated Date: 20-Sep-2000
Approved Date: 20-Sep-2000
Region: Surrey, Lower Mainland
Ministry Contact: WALTON, DOUG G
Notation Notes: Site Is Also Known As 101 Front St.
Required Actions: No Actions Entered
Requirement Due Date:
Requirement Received Date:

Participant: Chevron Canada Limited (Head Office For Bc) **Role:** REQUESTED BY

Registry Notations

Event ID: 36836
Notation Type and Act: PRELIMINARY SITE INVESTIGATION REPORT: INTERNAL REVIEW REQUESTED. Waste Management Act: Contaminated Sites Notations

Initiated Date: 20-Jan-2000
Approved Date: 20-Jan-2000
Region: Surrey, Lower Mainland
Ministry Contact: WALTON, DOUG G
Notation Notes: Site Is Also Known As 101 Front Street.
Required Actions: No Actions Entered
Requirement Due Date:
Requirement Received Date:

Participant:	Chevron Canada Limited (Vancouver)	**Role:**	SUBMITTED BY
Participant:	Soilcon Laboratories Ltd (Olafson Avenue, Richmond)	**Role:**	SUBMITTED BY

Registry Notations

Event ID: 15939
Notation Type and Act: REMEDIATION PLAN REPORT SUBMITTED. Administrative
Initiated Date: 05-Dec-1994
Approved Date: 05-Dec-1994
Region: Surrey, Lower Mainland
Ministry Contact: WITTNEBEN, UDO
Notation Notes: 1995-01-23 - Further Comments Supplied When We Receive Analyzed Confirmatory Samples For Soil & Ground Water After Present Bioremediation Program Is Terminated. No Fees Received Yet.
Required Actions: Response Sent By Mike Macfarlane To Pottinger Gaherty July 7, 1995. Request For Toxicity Reference Values For Pahs For Use In Human Health Risk Assessment.
Requirement Due Date:
Requirement Received Date:

Participant:	Pottinger Gaherty Environmental Consultants Ltd (West Pender Street)	**Role:**	REQUESTED BY
Participant:	Soilcon Laboratories Ltd (Olafson Avenue, Richmond)	**Role:**	SUBMITTED BY
Participant:	Macfarlane, Mike W	**Role:**	ISSUED BY
Participant:	Chevron Canada Limited (Vancouver)	**Role:**	REQUESTED BY

Registry Notations

Event ID: 15937
Notation Type and Act: SITE INVESTIGATION REPORT SUBMITTED. Administrative
Initiated Date: 05-Dec-1994
Approved Date: 05-Dec-1994
Region: Surrey, Lower Mainland
Ministry Contact: WITTNEBEN, UDO
Notation Notes: No Notes Entered
Required Actions: No Actions Entered
Requirement Due Date:
Requirement Received Date:

Participant:	Chevron Canada Limited (Vancouver)	**Role:**	REQUESTED BY
Participant:	Soilcon Laboratories Ltd (Olafson Avenue, Richmond)	**Role:**	SUBMITTED BY

Registry Notations

Event ID: 15938
Notation Type and Act: REVIEW REQUESTED (REFERRAL). Administrative
Initiated Date: 04-May-1994
Approved Date: 04-May-1994
Region: Surrey, Lower Mainland

Ministry Contact: WIENS, JOHN H (MELP)
Notation Notes: Request Review Of Decommissioning Report
Required Actions: 1994-05-04 - Progress Report Of The Decommissioning Of The New Westminster Marine Bulk Plant By Udo Wittneben. Includes Some Sampling
Requirement Due Date:
Requirement Received Date:

Participant: City Of New Westminster, Health Department (New Westminster) **Role:** REQUESTED BY

Participant: Wittneben, Udo **Role:** REVIEWED BY

Site Participants

Participant: Pottinger Gaherty Environmental Consultants Ltd (West Pender Street) **Start Date:** Dec-05-1994
Participation Type: ORG **End Date:**
Notes: KATHERINE O'LEARY

Participants Role: Environmental Consultant/Contractor

Site Participants

Participant: Chevron Canada Limited (Vancouver) **Start Date:** Jan-01-1950
Participation Type: ORG **End Date:**
Notes: HISTORIC START DATE

Participants Role: Operator

Participants Role: Notice Recipient(Wmaa20.21(3))-Dont Flag

Site Participants

Participant: Walton, Doug G **Start Date:** Jan-20-2000
Participation Type: EMP **End Date:**
Notes:

Participants Role: Main Ministry Contact

Site Participants

Participant: City Of New Westminster, Health Department (New Westminster) **Start Date:** May-04-1994
Participation Type: ORG **End Date:**
Notes: KEITH COUEFFIN

Participants Role: Municipal/Regional Contact

Site Participants

Participant: Bc Electric Railway (Dissolved - Np) **Start Date:** Jan-01-1912
Participation Type: ORG **End Date:** Jan-01-1950
Notes: HISTORIC START DATE

Participants Role: Notice Recipient(Wmaa20.21(3))-Dont Flag

Participants Role: Former Operator

Site Participants

Participant: Macfarlane, Mike W **Start Date:** Dec-05-1994

Participation Type: EMP **End Date:**
Notes:

Participants Role: Alternate Ministry Contact

Site Participants

Participant: Wiens, John H (Melp) **Start Date:** May-04-1994
Participation Type: EMP **End Date:** Jul-05-1994
Notes:

Participants Role: Alternate Ministry Contact

Site Participants

Participant: Soilcon Laboratories Ltd (Olafson Avenue, Richmond) **Start Date:** Nov-18-1993
Participation Type: ORG **End Date:**
Notes:

Participants Role: Environmental Consultant/Contractor

Site Participants

Participant: Mclenehan, Robert E (Melp) **Start Date:** Apr-01-1997
Participation Type: EMP **End Date:** Dec-24-1999
Notes:

Participants Role: Main Ministry Contact

Site Participants

Participant: Her Majesty The Queen In Right Of The Province Of Bc (Victoria) **Start Date:** Jun-09-1988
Participation Type: ORG **End Date:**
Notes:

Participants Role: Property Owner

Participants Role: Notice Recipient(Wmaa20.21(3))-Dont Flag

Site Participants

Participant: Chevron Canada Limited (Head Office For Bc) **Start Date:** Jan-20-2000
Participation Type: ORG **End Date:**
Notes:

Participants Role: Operator

Site Participants

Participant: Wittneben, Udo **Start Date:** May-04-1994
Participation Type: EMP **End Date:** Mar-31-1997
Notes:

Participants Role: Main Ministry Contact

Site Participants

Participant: Harris, Glenn E **Start Date:** Jun-04-2001

Participation Type: EMP ***End Date:***
Notes:

Participants Role: Alternate Ministry Contact

Documents on File

Document or Report Title: Correspondence Received From Soilcon Laboratories Ltd, Re: The Application For A Certificate Of Compliance, 101 Front St.
Authored Date: 02-Apr-2002
Submitted Date: 02-Apr-2002

Document Entry Notes:

Nothing Noted

Participant and Role: Soilcon Laboratories Ltd (Olafson Avenue, Richmond) - Author

Documents on File

Document or Report Title: Re: Decommissioning Of New Westminster Marine Bulk Plant Progress Report
Authored Date: 18-Nov-1993
Submitted Date: 04-May-1994

Document Entry Notes:

Nothing Noted

Participant and Role: Wiens, John H (Melp) - Recipient

Participant and Role: Chevron Canada Limited (Vancouver) - Commissioner

Participant and Role: Wittneben, Udo - Reviewer

Participant and Role: Soilcon Laboratories Ltd (Olafson Avenue, Richmond) - Author

Documents on File

Document or Report Title: Stage 1: Preliminary Site Investigation Former Chevron Marine Bulk Plant
Authored Date: 20-Jan-2000
Submitted Date: 26-Sep-2000

Document Entry Notes:

Address Given Is 101 Front Street, New Westminster, Bc

Participant and Role: Chevron Canada Limited (Vancouver) - Commissioner

Participant and Role: Soilcon Laboratories Ltd (Olafson Avenue, Richmond) - Author

Documents on File

Document or Report Title: Environmental Investigation Chevron New Westminster Marine Bulk Plant
Authored Date: 10-Nov-1994
Submitted Date: 05-Dec-1994

Document Entry Notes:

Nothing Noted

Participant and Role: Soilcon Laboratories Ltd (Olafson Avenue, Richmond) - Author

Participant and Role: Wittneben, Udo - Reviewer

Participant and Role: Chevron Canada Limited (Vancouver) - Commissioner

Documents on File

Document or Report Title: Re: Remediation Plan New Westminster Marine Bulk Plant
Authored Date: 10-Nov-1994
Submitted Date: 05-Dec-1994

Document Entry Notes:

Nothing Noted

Participant and Role: Wittneben, Udo - Reviewer

Participant and Role: Soilcon Laboratories Ltd (Olafson Avenue, Richmond) - Author

Participant and Role: Chevron Canada Limited (Vancouver) - Commissioner

Documents on File

Document or Report Title: Confirmation Of Remediation At The Former Chevron Marine Bulk Plant
Authored Date: 21-Feb-2000
Submitted Date: 26-Sep-2000

Document Entry Notes:

Address Given Is 101 Front Street, New Westminster, Bc

Participant and Role: Chevron Canada Limited (Vancouver) - Commissioner

Participant and Role: Soilcon Laboratories Ltd (Olafson Avenue, Richmond) - Author

Associated Sites

Associated Site ID: 5424 ***Effective Date:*** 11/20/2000
Notes: CHEVRON FACILITY CONSIDERED A POTENTIAL SOURCE OF CONTAMINATION ON ADJACENT PORTION OF FRONT STREET

Parcel Descriptions

Date Added: 6/11/1996 ***Crown Land PIN#:***
LTO PID(s): 012-573-311 ***Crown Land File#:***
Land Description: LOT "A" PLEASURE GROUNDS PLAN 78157

41	1 of 1	W/53.9	2.8 / -3.01	Front St New Westminster BC	EHS

Order No: 20170206117 ***Nearest Intersection:***
Status: C ***Municipality:***
Report Type: BC Standard Report Plus ***Client Prov/State:*** BC
Report Date: 08-FEB-17 ***Search Radius (km):*** .25
Date Received: 06-FEB-17 ***X:*** -122.898008
Previous Site Name: ***Y:*** 49.208408
Lot/Building Size:
Additional Info Ordered:

42	1 of 1	W/98.1	4.2 / -1.59	116 Front Street, New Westminster 116 FRONT STREET No Entry NEW WESTMINSTER BC	SREG

Site ID:	5494	**Registered:**	09-Dec-1998
Victoria File No:	26250-20/5494	**Updated:**	07-Oct-2010
Env Rmd ID:		**Detail Removed:**	04-Oct-2010
Regional File No:	26250-20/5494	**Common Name:**	
Region:		**Postal Code:**	V3L 1A2
Record Status:	NOT ASSIGNED	**Latitude DMS:**	49d 12m 29.3s
Status as of:	May 2020	**Longitude DMS:**	122d 53m 54.7s
Cleanup Status:		**Latitude:**	49.208139
Category:	Medium Site, Complex Contamination	**Longitude:**	122.898528

Location Desc: SITE CREATED BY SITE PROFILE, ENTERED 1998-11-04.
LAT/LONG VERIFIED IN GOOGLE EARTH BY MMARCAKIS ON OCT.4/10
Addr (BC Data Catalogue): 116 FRONT STREET, NEW WESTMINSTER
Site Note: There are no Associated Sites for this site.

Registry Notations

Event ID: 41933
Notation Type and Act: CONDITIONAL CERTIFICATE OF COMPLIANCE ISSUED (WMA 27.6(3)). Waste Management Act: Contaminated Sites Notations
Initiated Date: 31-Jul-2002
Approved Date: 31-Jul-2002
Region: Surrey, Lower Mainland
Ministry Contact: HARRIS, GLENN E
Notation Notes: Re: Water Lots 72 & 73. Polycyclic Aromatic Hydrocarbons In Sediments Remediated Using Risk Based Approach. Xylenes, Vapor Petroleum Hydrocarbons And Light Extractable Petroleum Hydrocarbons In Soil Remediated To Numeric Commercial Land Use Standards.
Required Actions: No Disturbance Of The Rip Rap Material Placed Over The Sediments.
Requirement Due Date:
Requirement Received Date:

Participant:	Shell Canada Products Limited (Calgary)	**Role:**	RECEIVED BY
Participant:	Walton, Doug G	**Role:**	ISSUED BY

Registry Notations

Event ID: 31334
Notation Type and Act: SITE PROFILE - FURTHER INVESTIGATION REQUIRED BY THE MINISTRY. Waste Management Act: Contaminated Sites Notations
Initiated Date: 08-Dec-1998
Approved Date: No Entry
Region: Surrey, Lower Mainland
Ministry Contact: HACKINEN, COLEEN (SURREY)
Notation Notes: No Objection To Removal Of Structures To Facilitate Site Investigation
Required Actions: Submission Of Preliminary Site Investigation
Requirement Due Date:
Requirement Received Date:

Participant:	Shell Canada Products Limited (Burnaby)	**Role:**	RECEIVED BY
Participant:	Mccammon, Alan (Surrey) W	**Role:**	ISSUED BY

Registry Notations

Event ID: 30863
Notation Type and Act: SITE PROFILE RECEIVED. Waste Management Act: Contaminated Sites Notations
Initiated Date: 29-Oct-1998

Approved Date: No Entry
Region: Surrey, Lower Mainland
Ministry Contact: MCCAMMON, ALAN (SURREY) W
Notation Notes: Notation Generated In Site Profile On 1998-11-04 By Sbathgat
Required Actions: No Actions Entered
Requirement Due Date:
Requirement Received Date:

Participant: Shell Canada Products Limited (Burnaby) ***Role:*** SUBMITTED BY

Site Participants

Participant: Mccammon, Alan (Surrey) W ***Start Date:*** Oct-29-1998
Participation Type: EMP ***End Date:***
Notes:

Participants Role: Alternate Ministry Contact

Site Participants

Participant: Hackinen, Coleen (Surrey) ***Start Date:*** Dec-08-1998
Participation Type: EMP ***End Date:*** Jun-06-2013
Notes:

Participants Role: Main Ministry Contact

Site Participants

Participant: Shell Canada Products Limited (Calgary) ***Start Date:*** Oct-29-1998
Participation Type: ORG ***End Date:***
Notes:

Participants Role: Property Owner

Site Participants

Participant: Walton, Doug G ***Start Date:*** Jul-31-2002
Participation Type: EMP ***End Date:***
Notes:

Participants Role: Alternate Ministry Contact

Site Participants

Participant: Shell Canada Products Limited (Burnaby) ***Start Date:*** Oct-22-1992
Participation Type: ORG ***End Date:***
Notes:

Participants Role: Site Profile Completor

Participants Role: Site Profile Contact

Site Participants

Participant: Harris, Glenn E ***Start Date:*** Jul-31-2002
Participation Type: EMP ***End Date:***
Notes:

Participants Role: Alternate Ministry Contact

Site Participants

Participant: Morrow Environmental Consultants Inc (Burnaby (Commerce Court))
Start Date: Oct-22-1992
Participation Type: ORG
End Date:
Notes:

Participants Role: Environmental Consultant/Contractor

Site Participants

Participant: Morrow Environmental Consultants Inc (Burnaby (Canada Way))
Start Date: Jan-10-2002
Participation Type: ORG
End Date:
Notes:

Participants Role: Environmental Consultant/Contractor

Documents on File

Document or Report Title: Follow-Up Study: Ecological Risk Assessment For The Former Shell New Westminster Marine Facility. Evs Consultants.
Authored Date: 03-Jan-2002
Submitted Date: 06-Feb-2002

Document Entry Notes:

Nothing Noted

Participant and Role: Morrow Environmental Consultants Inc (Burnaby (Commerce Court)) - Author

Documents on File

Document or Report Title: Shell Canada Products Limited, New Westminster Plant, 116 Front Street, New West, Environmental Assessment
Authored Date: 22-Oct-1992
Submitted Date: 13-Nov-1998

Document Entry Notes:

Nothing Noted

Participant and Role: Shell Canada Products Limited (Burnaby) - Commissioner

Participant and Role: Morrow Environmental Consultants Inc (Burnaby (Commerce Court)) - Author

Documents on File

Document or Report Title: Human Health Risk Assessment. Former New Westminster Marine Facility. Morrow Environmental Consultants Inc.
Authored Date: 11-Jan-2002
Submitted Date: 06-Feb-2002

Document Entry Notes:

Nothing Noted

Participant and Role: Morrow Environmental Consultants Inc (Burnaby (Commerce Court)) - Author

Documents on File

Document or Report Title: Preliminary And Detailed Site Investigation. Former New Westminster Marine Facility. Morrow Environmental Consultants Inc.
Authored Date: 28-Aug-2000
Submitted Date: 06-Feb-2002

Document Entry Notes:

Nothing Noted

Participant and Role: Morrow Environmental Consultants Inc (Burnaby (Commerce Court)) - Author

Documents on File

Document or Report Title: Request For Issue Of A Conditional Certificate Of Compliance, 116 Front St, New Westminister, Bc
Authored Date: 10-Jan-2002
Submitted Date: 10-Jan-2002

Document Entry Notes:

Nothing Noted

Participant and Role: Morrow Environmental Consultants Inc (Burnaby (Canada Way)) - Author

Documents on File

Document or Report Title: Former Shell New Westminster Marine Facility. Risk Assessment Problem Formulation. Morrow Environmental Consultants Inc
Authored Date: 01-Aug-2000
Submitted Date: 06-Feb-2002

Document Entry Notes:

Nothing Noted

Participant and Role: Morrow Environmental Consultants Inc (Burnaby (Commerce Court)) - Author

Documents on File

Document or Report Title: Preliminary And Detailed Site Investigation, Former New Westminister Marine Facility, 116 Front St, New Westiminister Bc
Authored Date: 28-Aug-2002
Submitted Date: 28-Aug-2002

Document Entry Notes:

Nothing Noted

Participant and Role: Morrow Environmental Consultants Inc (Burnaby (Canada Way)) - Author

Suspected Land Use - Notes

Land Use Description: Petro. Prod., Dispense Facility, Inc. Serv Sta./Cardlot
Notes: Inserted For Site Profile Dated 1998-10-15

Suspected Land Use - Notes

Land Use Description: Petro. Prod., Wholesale Bulk Storage Or Distribution
Notes: Inserted For Site Profile Dated 1998-10-15

Parcel Descriptions

Date Added:	8/20/2002	***Crown Land PIN#:***	
LTO PID(s):	--	***Crown Land File#:***	N/A5494
Land Description:	WATER LOTS 72 AND 73 GROUP 1 NWD PLAN 2620 (NO PID)		

Current Site Profile Information

Date Entered:	Nov-04-1998
Date Completed:	Oct-15-1998
Decision Date:	Dec-08-1998
Date Received:	Oct-29-1998
Date Registrar Recorded:	
Date Answer Completed:	Oct-15-1998
Reg Date Entered:	
Investigation?:	No
Local Authority:	City Of New Westminster
Local Authority Date Recorded:	
Site Profile Comments:	No Comment

Site Profile Note All Questions

Important Note:

SPECIAL NOTE REGARDING SITE PROFILE QUESTIONS
In the bulk data provided by the Ministry of the Environment, the Current Site Profile information for any given site ONLY INCLUDES QUESTIONS TO WHICH THE ANSWER IS YES. Here, for informational purposes only, we provide the list of ALL current site profile questions.

All Questions:

AREAS OF POTENTIAL CONCERN
- Petroleum, Solvent Or Other Polluting Substance Spills To The Environment Greater Than 100 Litres?
- Residue Left After Removal Of Piled Materials Such As Chemicals, Coal, Ore, Smelter Slag, Air Quality Control System Baghouse Dust?
- Discarded Barrels, Drums Or Tanks?
- Contamination Resulting From Migration Of Substances From Other Properties?

FILL MATERIALS

- Fill Dirt, Soil, Gravel, Sand Or Like Materials From A Contaminated Site Or From A Source Used For Any Of The Activities Listed Under Schedule 2?
- Discarded Or Waste Granular Materials Such As Sand Blasting Grit, Asphalt Paving Or Roofing Material, Spent Foundry Casting Sands, Mine Ore, Waste Rock Or Float?
- Dredged Sediments, Or Sediments And Debris Materials Originating From Locations Adjacent To Foreshore Industrial Activities, Or Municipal Sanitary Or Stormwater Discharges?

WASTE DISPOSAL

- Materials Such As Household Garbage, Mixed Municipal Refuse, Or Demolition Debris?
- Waste Or Byproducts Such As Tank Bottoms, Residues, Sludge, Or Flocculation Precipitates From Industrial Processes Or Wastewater Treatment?
- Waste Products From Smelting Or Mining Activities, Such As Smelter Slag, Mine Tailings, Or Cull Materials From Coal Processing?
- Waste Products From Natural Gas And Oil Well Drilling Activities, Such As Drilling Fluids And Muds?
- Waste Products From Photographic Developing Or Finishing Laboratories; Asphalt Tar Manufacturing; Boilers, Incinerators Or Other Thermal Facilities (Eg. Ash); Appliance, Small Equipment Or Engine Repair Or Salvage; Dry Cleaning Operations (Eg. Solvents); For From The Cleaning Or Repair Of Parts Of Boats, Ships, Barges, Automobiles Or Trucks, Including Sandblasting Grit Or Paint Scrapings? *[1]

*[1] Note prior to 2009, question 5 was worded as follows: "Waste Products From Photographic Developing Or Finishing Laboratories; Asphalt Tar Manufacturing; Boilers, Incinerators Or Other Thermal Facilities (Eg. Ash); Appliance, Small Equipment Or Engine Repair Or Salvage; Dry Cleaning Operations (Eg. Solvents); Or Automobile And Truck Parts Cleaning Or Repair?"

TANKS OR CONTAINERS USED OR STORED, OTHER THAN TANKS USED FOR RESIDENTIAL HEATING FUEL*[2]

- Underground Fuel Or Chemical Storage Tanks Other Than Storage Tanks For Compressed Gases? *[2A]

- Above Ground Fuel Or Chemical Storage Tanks Other Than Storage Tanks For Compressed Gases? *[2B]

*[2] Note prior to 2009, this section was referred to "Tanks Or Containers Used Or Stored".
*[2A] Note prior to 2009, question 1 was worded as follows: "Underground Fuel Or Chemical Storage Tanks?"
*[2B] Note prior to 2009, question 2 was worded as follows: "Above Ground Fuel Or Chemical Storage Tanks? "

HAZARDOUS WASTES OR HAZARDOUS SUBSTANCES *[3]

- Pcb-Containing Electrical Transformers Or Capacitors Either At Grade, Attached Above Ground To Poles, Located Within Buildings, Or Stored?
- Waste Asbestos Or Asbestos Containing Materials Such As Pipe Wrapping, Blown-In Insulation Or Panelling Buried?
- Paints, Solvents, Mineral Spirits Or Waste Pest Control Products Or Pest Control Product Containers Stored In Volumes Greater Than 205 Litres?

*[3] Note, prior to 2009, this section was referred to "Special (Hazardous) Wastes Or Substances".

LEGAL OR REGULATORY ACTIONS OR CONSTRAINTS

- Government Orders Or Other Notifications Pertaining To Environmental Conditions Or Quality Of Soil, Water, Groundwater Or Other Environmental Media?
- Liens To Recover Costs, Restrictive Covenants On Land Use, Or Other Charges Or Encumbrances, Stemming From Contaminants Or Wastes Remaining Onsite Or From Other Environmental Conditions?
- Government Notifications Relating To Past Or Recurring Environmental Violations At The Site Or Any Facility Located On The Site?

Site Profile Note - Questions

Category Precursor: Are there currently or to the best of your knowledge have there been previously on the site any:
Category and Question: Tanks Or Containers Used Or Stored - Above Ground Fuel Or Chemical Storage Tanks? Yes

---

43 | ***1 of 1*** | ***SSW/478.7*** | ***5.2 / -0.57*** | ***10886 Timberland Road, Surrey 10886 TIMBERLAND ROAD No Entry SURREY BC*** | ***SREG***

Site ID:	17452	***Registered:***	10-Dec-2014
Victoria File No:	26250-20/17452	***Updated:***	18-Jun-2015
Env Rmd ID:		***Detail Removed:***	18-Jun-2015
Regional File No:	No File	***Common Name:***	
Region:		***Postal Code:***	V3V 3T5
Record Status:	NOT ASSIGNED	***Latitude DMS:***	49d 12m 01.4s
Status as of:	May 2020	***Longitude DMS:***	122d 53m 26.6s
Cleanup Status:		***Latitude:***	49.200389
Category:	Unranked	***Longitude:***	122.890722

Location Desc: LATS/LONGS CONFIRMED USING GOOGLE DEC 3, 2014
FOLLOWING LATS/LONGS VERIFIED WITH GOOGLE EARTH MAY 8, 2015: 49D12M1.4S/122D53M26.6S
Addr (BC Data Catalogue): 10886 TIMBERLAND ROAD, SURREY
Site Note: There are no Associated Sites for this site.

Registry Notations

Event ID: 77709
Notation Type and Act: CERTIFICATE OF COMPLIANCE ISSUED USING NUMERICAL STANDARDS. Environmental Management Act: General
Initiated Date: 08-Jun-2015
Approved Date: 08-Jun-2015
Region: Surrey, Lower Mainland
Ministry Contact: EVANS, PEGGY L
Notation Notes: Issued On The Recommendation Of An Approved Professional (Jim Malick) Under Protocol 6 Of The Contaminated Sites Regulation
Required Actions: No Actions Entered
Requirement Due Date:
Requirement Received Date:

Participant: Slr Consulting (Canada) Ltd. ***Role:*** APPROVED PROFESSIONAL

Registry Notations

Event ID: 77353
Notation Type and Act: CERTIFICATE OF COMPLIANCE REQUESTED. Environmental Management Act: General
Initiated Date: 08-May-2015
Approved Date: 08-May-2015
Region: Surrey, Lower Mainland
Ministry Contact: POPOVA, ANNA
Notation Notes: No Notes Entered
Required Actions: No Actions Entered
Requirement Due Date:
Requirement Received Date:

Participant: Slr Consulting (Canada) Ltd. ***Role:*** APPROVED PROFESSIONAL

Registry Notations

Event ID: 76359
Notation Type and Act: NOTICE OF INDEPENDENT REMEDIATION COMPLETION SUBMITTED. Environmental Management Act: General
Initiated Date: 20-Feb-2015
Approved Date: 20-Feb-2015
Region: Surrey, Lower Mainland
Ministry Contact: SAMWAYS, JENNIFER
Notation Notes: Completed: 2014-12-22
Required Actions: No Actions Entered
Requirement Due Date:
Requirement Received Date:

Participant: Slr Consulting (Canada) Ltd. ***Role:*** SUBMITTED BY

Registry Notations

Event ID: 75479
Notation Type and Act: NOTICE OF INDEPENDENT REMEDIATION INITIATION SUBMITTED. Environmental Management Act: General
Initiated Date: 03-Dec-2014
Approved Date: 03-Dec-2014
Region: Surrey, Lower Mainland
Ministry Contact: SAMWAYS, JENNIFER
Notation Notes: Start; 2014-12-02
Required Actions: No Actions Entered
Requirement Due Date:
Requirement Received Date:

Participant: Slr Consulting (Canada) Ltd. ***Role:*** SUBMITTED BY

Registry Notations

Event ID: 75534
Notation Type and Act: SITE RISK CLASSIFIED - SITE IS NON-HIGH RISK. Environmental Management Act: General
Initiated Date: 01-Feb-2014
Approved Date: 01-Feb-2014
Region: Surrey, Lower Mainland
Ministry Contact: O'GRADY, TYLER
Notation Notes: No Notes Entered
Required Actions: No Actions Entered
Requirement Due Date:
Requirement Received Date:

Participant: Slr Consulting (Canada) Ltd. ***Role:*** SUBMITTED BY

Site Participants

Participant: Bc Transportation Financing Authority
Participation Type: ORG
Notes:
Start Date: Dec-03-2014
End Date:

Participants Role: Property Owner

Site Participants

Participant: O'Grady, Tyler
Participation Type: EMP
Notes:
Start Date: Feb-01-2014
End Date:

Participants Role: Ministry Contact

Site Participants

Participant: Popova, Anna
Participation Type: EMP
Notes:
Start Date: May-08-2015
End Date:

Participants Role: Ministry Contact

Site Participants

Participant: Slr Consulting (Canada) Ltd.
Participation Type: ORG
Notes:
Start Date: Mar-01-2010
End Date:

Participants Role: Environmental Consultant/Contractor

Site Participants

Participant: Wallace, Blair
Participation Type: PER
Notes:
Start Date: Aug-01-2007
End Date:

Participants Role: Document Participant (Do Not Use)

Site Participants

Participant: Slr Consulting (Canada) Ltd.
Participation Type: ORG
Notes:
Start Date: Jun-08-2015
End Date:

Participants Role: Environmental Consultant/Contractor

Site Participants

Participant: Evans, Peggy L
Participation Type: EMP
Notes:
Start Date: Jun-08-2015
End Date:

Participants Role: Ministry Contact

Site Participants

Participant: Ministry Of Transportation And Infrastructure
Participation Type: ORG
Notes:
Start Date: Jun-08-2015
End Date:

Participants Role: Property Owner

Site Participants

Participant: Site Information Advisor
Participation Type: EMP
Notes:
Start Date: Dec-03-2014
End Date:

Participants Role: Ministry Contact

Documents on File

Document or Report Title: Detailed Site Investigation, 10886 Timberland Road, Surrey, Bc
Authored Date: 01-Apr-2015
Submitted Date: 08-May-2015

Document Entry Notes:

Nothing Noted

Participant and Role: Slr Consulting (Canada) Ltd. - Author

Documents on File

Document or Report Title: Phase Ii Environmental Site Assessment, 10886 Timberland Road, Surrey, Bc
Authored Date: 01-Mar-2010
Submitted Date: 08-May-2015

Document Entry Notes:

Nothing Noted

Participant and Role: Slr Consulting (Canada) Ltd. - Author

Documents on File

Document or Report Title: Confirmation Of Remediation, Moti South Fraser Perimeter Road Program, 10886 Timberland Road, Surrey, Bc
Authored Date: 01-Apr-2015
Submitted Date: 08-May-2015

Document Entry Notes:

Nothing Noted

Participant and Role: Slr Consulting (Canada) Ltd. - Author

Documents on File

Document or Report Title: Stage 1 And 2 Preliminary Site Investigation, 10886 Timberland Road, Surrey, Bc
Authored Date: 01-Feb-2013
Submitted Date: 08-May-2015

Document Entry Notes:

Nothing Noted

Participant and Role: Slr Consulting (Canada) Ltd. - Author

Documents on File

Document or Report Title: Summary Of Site Condition
Authored Date: 15-Apr-2015
Submitted Date: 08-May-2015

Document Entry Notes:

Nothing Noted

Participant and Role: Slr Consulting (Canada) Ltd. - Author

Documents on File

Document or Report Title: Environmental Assessment Summary, 10886 Timberland Road, Surrey, Bc
Authored Date: 01-Aug-2007
Submitted Date: 08-May-2015

Document Entry Notes:

Nothing Noted

Participant and Role: Wallace, Blair - Author

Parcel Descriptions

Date Added: 12/4/2014 ***Crown Land PIN#:***
LTO PID(s): 002-257-246 ***Crown Land File#:***
Land Description: LOT 3 DISTRICT LOT 5 GROUP 2 NEW WESTMINSTER DISTRICT PLAN 11481

---

44 ***1 of 1*** ***ESE/190.4*** ***5.5 / -0.35*** ***PHIL'S BATTERIES & MORE LTD.***
#114 - 12332 Pattullo Place
Surrey BC V3V 8C3 ***REC***

Company NO:
Year: 2010
Region: LOWER MAINLAND

--Details--
Type of Waste: Batteries, wet, filled with acid or Battery, electric storage, wet

---

45 ***1 of 10*** ***ESE/190.6*** ***5.5 / -0.35*** ***Phil'S Batteries & More Ltd.***
#114 - 12332 Pattullo Place, Surrey
BC ***GEN***

Generator No: BCG48111 ***Status Date:*** 07-Apr-2010
Status: Active ***Registration Dt:*** 07-Apr-2010
Region: LOWER MAINLAND
Mailing Addr: #114 - 12332 Pattullo Place, Surrey
Waste Generation Site: #114 - 12332 Pattullo Place, Surrey
Comments:
Year: 2019

Detail(s)

BCG: BCG48111 ***Amount Per 30 Days:***

TDG Pin No:	UN2794	**Generation Code:**	Generated One Time Only
TDG Class:	8	**Handling Code:**	Storage
Registered Waste:	Batteries, Wet, Filled With Acid Or Battery, Electric Storage, Wet	**Gen Business Type:**	BATTERY INDUSTRY
Reg Status Date:	07-Apr-2010	**Certified By Name:**	Phil Blanchette
Physical State:	Solid	**Date Certifier Signed:**	25-Mar-2010
Amount in Storage:	10000 KG		

45	2 of 10	ESE/190.6	5.5 / -0.35	**PHIL'S BATTERIES AND MORE INC.** **UNIT #114, 12332 PATTULLO PLACE, SURREY, BC** **BC**	REC2

Waste Manifests - 2011

Manifest No:	FJ915626	**Date Shipped:**	05-03-2011
TDG Code:	UN2794	**Date Received:**	05-03-2011
TDG Class:	8.0-CORROSIVE	**Copy 3 Date:**	05-12-2011
TDG Group:	III-Moderately Dangerous	**Qty Shipped:**	4080 KG
Packing Code:	00-Blank	**Qty Rcvd:**	2193 KG
Handling Code:	00	**Trans Lic No:**	LT1170
Waste Shipper:	GENERAL MOTORS OF CANADA LTD	**Waste Trans:**	PHIL'S BATTERIES AND MORE INC.
Shipping Site Addr:	27475 - 58TH CRESCENT, LANGLEY, BC	**Trans Addr:**	UNIT #114, 12332 PATTULLO PLACE, SURREY, BC
Waste Name:	Batteries, wet, filled with acid or Battery, electric storage, wet		

45	3 of 10	ESE/190.6	5.5 / -0.35	**PHIL'S BATTERIES & MORE LTD.** **#114 - 12332 PATTULLO PLACE, SURREY, BC** **BC**	REC2

Waste Manifests - 2012

Manifest No:	BH736619	**Date Shipped:**	09-20-2012
TDG Code:	UN2794	**Date Received:**	09-20-2012
TDG Class:	8.0-CORROSIVE	**Copy 3 Date:**	12-10-2012
TDG Group:	III-Moderately Dangerous	**Qty Shipped:**	3278 KG
Packing Code:	00-Blank	**Qty Rcvd:**	3300 KG
Handling Code:	07-Recycling	**Trans Lic No:**	LT1170
Waste Shipper:	GENERAL MOTORS OF CANADA LTD	**Waste Trans:**	PHIL'S BATTERIES AND MORE INC.
Shipping Site Addr:	27475 - 58TH CRESCENT, LANGLEY, BC	**Trans Addr:**	UNIT #114, 12332 PATTULLO PLACE, SURREY, BC
Waste Name:	Batteries, wet, filled with acid or Battery, electric storage, wet		

45	4 of 10	ESE/190.6	5.5 / -0.35	**PHIL'S BATTERIES** **#114 12332 PATTULLO PLACE, SURREY, BC** **BC**	GEN2

Waste Manifests - 2012

Manifest No:	BH736536	**Date Shipped:**	08-01-2012
TDG Code:	UN2794	**Date Received:**	08-03-2012
TDG Class:	8.0-CORROSIVE	**Copy 3 Date:**	09-13-2012
TDG Group:	III-Moderately Dangerous	**Qty Shipped:**	12115 KG
Packing Code:	00-Blank	**Qty Rcvd:**	12173 KG
Handling Code:	07-Recycling	**Trans Lic No:**	LT1170
Waste Receiver:	METALEX PRODUCTS LTD.	**Waste Trans:**	PHIL'S BATTERIES AND MORE INC.
Receiving Addr:	2511 NO 5 RD, RICHMOND, BC	**Trans Addr:**	UNIT #114, 12332 PATTULLO PLACE, SURREY, BC

Waste Name: Batteries, wet, filled with acid or Battery, electric storage, wet

Manifest No:	BH736510	**Date Shipped:**	07-30-2012
TDG Code:	UN2794	**Date Received:**	07-30-2012
TDG Class:	8.0-CORROSIVE	**Copy 3 Date:**	08-13-2012
TDG Group:	III-Moderately Dangerous	**Qty Shipped:**	11540 KG
Packing Code:	00-Blank	**Qty Rcvd:**	11690 KG
Handling Code:	07-Recycling	**Trans Lic No:**	LT1170
Waste Receiver:	METALEX PRODUCTS LTD. / DAVIS TRADING & SUPPLY LTD.	**Waste Trans:**	PHIL'S BATTERIES AND MORE INC.
Receiving Addr:	2511 NO 5 RD, RICHMOND, BC	**Trans Addr:**	UNIT #114, 12332 PATTULLO PLACE, SURREY, BC

Waste Name: Batteries, wet, filled with acid or Battery, electric storage, wet

Manifest No:	BH772820	**Date Shipped:**	01-31-2012
TDG Code:	UN2794	**Date Received:**	01-31-2012
TDG Class:	8.0-CORROSIVE	**Copy 3 Date:**	02-06-2012
TDG Group:	III-Moderately Dangerous	**Qty Shipped:**	11191 KG
Packing Code:	00-Blank	**Qty Rcvd:**	11204 KG
Handling Code:	07-Recycling	**Trans Lic No:**	LT1170
Waste Receiver:	METALEX PRODUCTS LTD.	**Waste Trans:**	PHIL'S BATTERIES AND MORE INC.
Receiving Addr:	2511 NO 5 RD, RICHMOND, BC	**Trans Addr:**	UNIT #114, 12332 PATTULLO PLACE, SURREY, BC

Waste Name: Batteries, wet, filled with acid or Battery, electric storage, wet

Manifest No:	BH772788	**Date Shipped:**	01-17-2012
TDG Code:	UN2794	**Date Received:**	01-17-2012
TDG Class:	8.0-CORROSIVE	**Copy 3 Date:**	01-30-2012
TDG Group:	III-Moderately Dangerous	**Qty Shipped:**	19808 KG
Packing Code:	00-Blank	**Qty Rcvd:**	19731 KG
Handling Code:	07-Recycling	**Trans Lic No:**	LT1170
Waste Receiver:	METALEX PRODUCTS LTD.	**Waste Trans:**	PHIL'S BATTERIES AND MORE INC.
Receiving Addr:	2511 NO 5 RD, RICHMOND, BC	**Trans Addr:**	UNIT #114, 12332 PATTULLO PLACE, SURREY, BC

Waste Name: Batteries, wet, filled with acid or Battery, electric storage, wet

Manifest No:	BH736841	**Date Shipped:**	
TDG Code:	UN2794	**Date Received:**	05-08-2012
TDG Class:	8.0-CORROSIVE	**Copy 3 Date:**	05-14-2012
TDG Group:	III-Moderately Dangerous	**Qty Shipped:**	20571 KG
Packing Code:	00-Blank	**Qty Rcvd:**	20618 KG
Handling Code:	07-Recycling	**Trans Lic No:**	LT1170
Waste Receiver:	METALEX PRODUCTS LTD.	**Waste Trans:**	PHIL'S BATTERIES AND MORE INC.
Receiving Addr:	2511 NO 5 RD, RICHMOND, BC	**Trans Addr:**	UNIT #114, 12332 PATTULLO PLACE, SURREY, BC

Waste Name: Batteries, wet, filled with acid or Battery, electric storage, wet

Waste Manifests - 2011

Manifest No:	BG926690	**Date Shipped:**	
TDG Code:	UN2794	**Date Received:**	01-24-2011
TDG Class:	8.0-CORROSIVE	**Copy 3 Date:**	02-02-2011
TDG Group:	III-Moderately Dangerous	**Qty Shipped:**	12675 KG
Packing Code:	00-Blank	**Qty Rcvd:**	12477 KG
Handling Code:	07-Recycling	**Trans Lic No:**	LT1170
Waste Receiver:	METALEX PRODUCTS LTD.	**Waste Trans:**	PHIL'S BATTERIES AND MORE INC.
Receiving Addr:	2511 NO 5 RD, RICHMOND, BC	**Trans Addr:**	UNIT #114, 12332 PATTULLO PLACE, SURREY, BC

Waste Name: Batteries, wet, filled with acid or Battery, electric storage, wet

Manifest No:	BH332435	**Date Shipped:**	
TDG Code:	UN2794	**Date Received:**	11-15-2011
TDG Class:	8.0-CORROSIVE	**Copy 3 Date:**	11-24-2011
TDG Group:	III-Moderately Dangerous	**Qty Shipped:**	15638 KG
Packing Code:	00-Blank	**Qty Rcvd:**	15559 KG

Handling Code:	07-Recycling	**Trans Lic No:**	LT1170
Waste Receiver:	METALEX PRODUCTS LTD. / DAVIS TRADING & SUPPLY LTD.	**Waste Trans:**	PHIL'S BATTERIES AND MORE INC.
Receiving Addr:	2511 NO 5 RD, RICHMOND, BC	**Trans Addr:**	UNIT #114, 12332 PATTULLO PLACE, SURREY, BC
Waste Name:	Batteries, wet, filled with acid or Battery, electric storage, wet		

45	5 of 10	ESE/190.6	5.5 / -0.35	PHIL'S BATTERIES & MORE LTD. #16 12332 PATULLO PLACE, SURREY, BC BC	GEN2

Waste Manifests - 2011

Manifest No:	BG586908	**Date Shipped:**	04-14-2011
TDG Code:	UN2794	**Date Received:**	04-14-2011
TDG Class:	8.0-CORROSIVE	**Copy 3 Date:**	10-04-2011
TDG Group:	III-Moderately Dangerous	**Qty Shipped:**	38923 KG
Packing Code:	07-Other	**Qty Rcvd:**	38923 KG
Handling Code:	01-Storage	**Trans Lic No:**	LT1081
Waste Receiver:	IBS OF BRITISH COLUMBIA	**Waste Trans:**	INTERSTATE BATTERY SYSTEM OF CANADA, INC.
Receiving Addr:	1 20148 102ND AVENUE, LANGLEY, BC	**Trans Addr:**	20148 - 102 AVE, LANGLEY, BC
Waste Name:	Batteries, wet, filled with acid or Battery, electric storage, wet		

45	6 of 10	ESE/190.6	5.5 / -0.35	PHIL'S BATTERIES & MORE LTD. #114 - 12332 PATTULLO PLACE, SURREY, BC BC	GEN2

Waste Manifests - 2014

Manifest No:	BK034748	**Date Shipped:**	10-17-2014
TDG Code:	UN2794	**Date Received:**	10-17-2014
TDG Class:	8.0-CORROSIVE	**Copy 3 Date:**	10-30-2014
TDG Group:	III-Moderately Dangerous	**Qty Shipped:**	10036 KG
Packing Code:	00-Blank	**Qty Rcvd:**	9977 KG
Handling Code:	02-Thermal Treatment	**Trans Lic No:**	LT1170
Waste Receiver:	METALEX PRODUCTS LTD.	**Waste Trans:**	PHIL'S BATTERIES AND MORE INC.
Receiving Addr:	2511 NO 5 RD, RICHMOND, BC	**Trans Addr:**	UNIT #114, 12332 PATTULLO PLACE, SURREY, BC
Waste Name:	Batteries, wet, filled with acid or Battery, electric storage, wet		

Manifest No:	BK034730	**Date Shipped:**	10-10-2014
TDG Code:	UN2794	**Date Received:**	10-10-2014
TDG Class:	8.0-CORROSIVE	**Copy 3 Date:**	10-21-2014
TDG Group:	III-Moderately Dangerous	**Qty Shipped:**	4385 KG
Packing Code:	00-Blank	**Qty Rcvd:**	4154 KG
Handling Code:	02-Thermal Treatment	**Trans Lic No:**	LT1170
Waste Receiver:	METALEX PRODUCTS LTD. / DAVIS TRADING & SUPPLY LTD.	**Waste Trans:**	PHIL'S BATTERIES AND MORE INC.
Receiving Addr:	2511 NO 5 RD, RICHMOND, BC	**Trans Addr:**	UNIT #114, 12332 PATTULLO PLACE, SURREY, BC
Waste Name:	Batteries, wet, filled with acid or Battery, electric storage, wet		

Manifest No:	FJ915642	**Date Shipped:**	08-13-2014
TDG Code:	UN2794	**Date Received:**	08-13-2014
TDG Class:	8.0-CORROSIVE	**Copy 3 Date:**	08-21-2014
TDG Group:	III-Moderately Dangerous	**Qty Shipped:**	3249 KG
Packing Code:	00-Blank	**Qty Rcvd:**	3283 KG
Handling Code:	02-Thermal Treatment	**Trans Lic No:**	LT1170
Waste Receiver:	METALEX PRODUCTS LTD. / DAVIS TRADING & SUPPLY LTD.	**Waste Trans:**	PHIL'S BATTERIES AND MORE INC.

Receiving Addr:	2511 NO 5 RD, RICHMOND, BC	***Trans Addr:***	UNIT #114, 12332 PATTULLO PLACE, SURREY, BC
Waste Name:	Batteries, wet, filled with acid or Battery, electric storage, wet		
Manifest No:	BK034722	***Date Shipped:***	07-08-2014
TDG Code:	UN2794	***Date Received:***	07-08-2014
TDG Class:	8.0-CORROSIVE	***Copy 3 Date:***	07-16-2014
TDG Group:	III-Moderately Dangerous	***Qty Shipped:***	10434 KG
Packing Code:	00-Blank	***Qty Rcvd:***	10531 KG
Handling Code:	07-Recycling	***Trans Lic No:***	LT1170
Waste Receiver:	METALEX PRODUCTS LTD. / DAVIS TRADING & SUPPLY LTD.	***Waste Trans:***	PHIL'S BATTERIES AND MORE INC.
Receiving Addr:	2511 NO 5 RD, RICHMOND, BC	***Trans Addr:***	UNIT #114, 12332 PATTULLO PLACE, SURREY, BC
Waste Name:	Batteries, wet, filled with acid or Battery, electric storage, wet		
Manifest No:	BK034714	***Date Shipped:***	06-10-2014
TDG Code:	UN2794	***Date Received:***	06-10-2014
TDG Class:	8.0-CORROSIVE	***Copy 3 Date:***	06-17-2014
TDG Group:	III-Moderately Dangerous	***Qty Shipped:***	12143 KG
Packing Code:	00-Blank	***Qty Rcvd:***	12190 KG
Handling Code:	02-Thermal Treatment	***Trans Lic No:***	LT1170
Waste Receiver:	METALEX PRODUCTS LTD. / DAVIS TRADING & SUPPLY LTD.	***Waste Trans:***	PHIL'S BATTERIES AND MORE INC.
Receiving Addr:	2511 NO 5 RD, RICHMOND, BC	***Trans Addr:***	UNIT #114, 12332 PATTULLO PLACE, SURREY, BC
Waste Name:	Batteries, wet, filled with acid or Battery, electric storage, wet		
Manifest No:	BK034706	***Date Shipped:***	06-05-2014
TDG Code:	UN2794	***Date Received:***	06-05-2014
TDG Class:	8.0-CORROSIVE	***Copy 3 Date:***	06-17-2014
TDG Group:	III-Moderately Dangerous	***Qty Shipped:***	12002 KG
Packing Code:	00-Blank	***Qty Rcvd:***	12731 KG
Handling Code:	02-Thermal Treatment	***Trans Lic No:***	LT1170
Waste Receiver:	METALEX PRODUCTS LTD. / DAVIS TRADING & SUPPLY LTD.	***Waste Trans:***	PHIL'S BATTERIES AND MORE INC.
Receiving Addr:	2511 NO 5 RD, RICHMOND, BC	***Trans Addr:***	UNIT #114, 12332 PATTULLO PLACE, SURREY, BC
Waste Name:	Batteries, wet, filled with acid or Battery, electric storage, wet		
Manifest No:	BK034698	***Date Shipped:***	06-03-2014
TDG Code:	UN2794	***Date Received:***	06-03-2014
TDG Class:	8.0-CORROSIVE	***Copy 3 Date:***	06-17-2014
TDG Group:	III-Moderately Dangerous	***Qty Shipped:***	12260 KG
Packing Code:	00-Blank	***Qty Rcvd:***	12290 KG
Handling Code:	02-Thermal Treatment	***Trans Lic No:***	LT1170
Waste Receiver:	METALEX PRODUCTS LTD. / DAVIS TRADING & SUPPLY LTD.	***Waste Trans:***	PHIL'S BATTERIES AND MORE INC.
Receiving Addr:	2511 NO 5 RD, RICHMOND, BC	***Trans Addr:***	UNIT #114, 12332 PATTULLO PLACE, SURREY, BC
Waste Name:	Batteries, wet, filled with acid or Battery, electric storage, wet		
Manifest No:	BK034680	***Date Shipped:***	05-20-2014
TDG Code:	UN2794	***Date Received:***	05-20-2014
TDG Class:	8.0-CORROSIVE	***Copy 3 Date:***	05-29-2014
TDG Group:	III-Moderately Dangerous	***Qty Shipped:***	9766 KG
Packing Code:	07-Other	***Qty Rcvd:***	9822 KG
Handling Code:	02-Thermal Treatment	***Trans Lic No:***	LT1170
Waste Receiver:	METALEX PRODUCTS LTD. / DAVIS TRADING & SUPPLY LTD.	***Waste Trans:***	PHIL'S BATTERIES AND MORE INC.
Receiving Addr:	2511 NO 5 RD, RICHMOND, BC	***Trans Addr:***	UNIT #114, 12332 PATTULLO PLACE, SURREY, BC
Waste Name:	Batteries, wet, filled with acid or Battery, electric storage, wet		
Manifest No:	BK034672	***Date Shipped:***	05-12-2014
TDG Code:	UN2794	***Date Received:***	05-12-2014

TDG Class:	8.0-CORROSIVE	***Copy 3 Date:***	05-22-2014
TDG Group:	III-Moderately Dangerous	***Qty Shipped:***	12790 KG
Packing Code:	07-Other	***Qty Rcvd:***	4359 KG
Handling Code:	02-Thermal Treatment	***Trans Lic No:***	LT1170
Waste Receiver:	METALEX PRODUCTS LTD.	***Waste Trans:***	PHIL'S BATTERIES AND MORE INC.
Receiving Addr:	2511 NO 5 RD, RICHMOND, BC	***Trans Addr:***	UNIT #114, 12332 PATTULLO PLACE, SURREY, BC
Waste Name:	Batteries, wet, filled with acid or Battery, electric storage, wet		

Manifest No:	BK034649	***Date Shipped:***	05-02-2014
TDG Code:	UN2794	***Date Received:***	05-02-2014
TDG Class:	8.0-CORROSIVE	***Copy 3 Date:***	05-14-2014
TDG Group:	III-Moderately Dangerous	***Qty Shipped:***	19238 KG
Packing Code:	00-Blank	***Qty Rcvd:***	19345 KG
Handling Code:	02-Thermal Treatment	***Trans Lic No:***	No Entry
Waste Receiver:	METALEX PRODUCTS LTD. / DAVIS TRADING & SUPPLY LTD.	***Waste Trans:***	PHIL'S BATTERIES & MORE LTD.
Receiving Addr:	2511 NO 5 RD, RICHMOND, BC	***Trans Addr:***	#114 - 12332 PATTULLO PLACE, SURREY, BC
Waste Name:	Batteries, wet, filled with acid or Battery, electric storage, wet		

Manifest No:	BK034631	***Date Shipped:***	04-29-2014
TDG Code:	UN2794	***Date Received:***	04-29-2014
TDG Class:	8.0-CORROSIVE	***Copy 3 Date:***	05-05-2014
TDG Group:	III-Moderately Dangerous	***Qty Shipped:***	12522 KG
Packing Code:	07-Other	***Qty Rcvd:***	12581 KG
Handling Code:	02-Thermal Treatment	***Trans Lic No:***	LT1170
Waste Receiver:	METALEX PRODUCTS LTD. / DAVIS TRADING & SUPPLY LTD.	***Waste Trans:***	PHIL'S BATTERIES AND MORE INC.
Receiving Addr:	2511 NO 5 RD, RICHMOND, BC	***Trans Addr:***	UNIT #114, 12332 PATTULLO PLACE, SURREY, BC
Waste Name:	Batteries, wet, filled with acid or Battery, electric storage, wet		

Manifest No:	BK034623	***Date Shipped:***	04-23-2014
TDG Code:	UN2794	***Date Received:***	04-23-2014
TDG Class:	8.0-CORROSIVE	***Copy 3 Date:***	05-05-2014
TDG Group:	III-Moderately Dangerous	***Qty Shipped:***	11386 KG
Packing Code:	07-Other	***Qty Rcvd:***	11436 KG
Handling Code:	02-Thermal Treatment	***Trans Lic No:***	LT1170
Waste Receiver:	METALEX PRODUCTS LTD. / DAVIS TRADING & SUPPLY LTD.	***Waste Trans:***	PHIL'S BATTERIES AND MORE INC.
Receiving Addr:	2511 NO 5 RD, RICHMOND, BC	***Trans Addr:***	UNIT #114, 12332 PATTULLO PLACE, SURREY, BC
Waste Name:	Batteries, wet, filled with acid or Battery, electric storage, wet		

Manifest No:	BK034615	***Date Shipped:***	04-17-2014
TDG Code:	UN2794	***Date Received:***	04-17-2014
TDG Class:	8.0-CORROSIVE	***Copy 3 Date:***	04-25-2014
TDG Group:	III-Moderately Dangerous	***Qty Shipped:***	10079 KG
Packing Code:	00-Blank	***Qty Rcvd:***	9981 KG
Handling Code:	02-Thermal Treatment	***Trans Lic No:***	LT1170
Waste Receiver:	METALEX PRODUCTS LTD. / DAVIS TRADING & SUPPLY LTD.	***Waste Trans:***	PHIL'S BATTERIES AND MORE INC.
Receiving Addr:	2511 NO 5 RD, RICHMOND, BC	***Trans Addr:***	UNIT #114, 12332 PATTULLO PLACE, SURREY, BC
Waste Name:	Batteries, wet, filled with acid or Battery, electric storage, wet		

Manifest No:	BK034607	***Date Shipped:***	04-14-2014
TDG Code:	UN2794	***Date Received:***	04-14-2014
TDG Class:	8.0-CORROSIVE	***Copy 3 Date:***	04-25-2014
TDG Group:	III-Moderately Dangerous	***Qty Shipped:***	10886 KG
Packing Code:	07-Other	***Qty Rcvd:***	10866 KG
Handling Code:	02-Thermal Treatment	***Trans Lic No:***	LT1170
Waste Receiver:	METALEX PRODUCTS LTD. / DAVIS TRADING & SUPPLY LTD.	***Waste Trans:***	PHIL'S BATTERIES AND MORE INC.
Receiving Addr:	2511 NO 5 RD, RICHMOND, BC	***Trans Addr:***	UNIT #114, 12332 PATTULLO PLACE,

SURREY, BC

Waste Name: Batteries, wet, filled with acid or Battery, electric storage, wet

Manifest No:	BK034599	**Date Shipped:**	04-11-2014
TDG Code:	UN2794	**Date Received:**	04-11-2014
TDG Class:	8.0-CORROSIVE	**Copy 3 Date:**	04-25-2014
TDG Group:	III-Moderately Dangerous	**Qty Shipped:**	12525 L
Packing Code:	00-Blank	**Qty Rcvd:**	12581 L
Handling Code:	02-Thermal Treatment	**Trans Lic No:**	No Entry
Waste Receiver:	METALEX PRODUCTS LTD. / DAVIS TRADING & SUPPLY LTD.	**Waste Trans:**	PHIL'S BATTERIES AND MORE INC.
Receiving Addr:	2511 NO 5 RD, RICHMOND, BC	**Trans Addr:**	UNIT #114, 12332 PATTULLO PLACE, SURREY, BC

Waste Name: Batteries, wet, filled with acid or Battery, electric storage, wet

Manifest No:	BK034581	**Date Shipped:**	04-07-2014
TDG Code:	UN2794	**Date Received:**	04-02-2014
TDG Class:	8.0-CORROSIVE	**Copy 3 Date:**	04-11-2014
TDG Group:	III-Moderately Dangerous	**Qty Shipped:**	12546 KG
Packing Code:	00-Blank	**Qty Rcvd:**	12591 KG
Handling Code:	02-Thermal Treatment	**Trans Lic No:**	LT1170
Waste Receiver:	METALEX PRODUCTS LTD.	**Waste Trans:**	PHIL'S BATTERIES AND MORE INC.
Receiving Addr:	2511 NO 5 RD, RICHMOND, BC	**Trans Addr:**	UNIT #114, 12332 PATTULLO PLACE, SURREY, BC

Waste Name: Batteries, wet, filled with acid or Battery, electric storage, wet

Manifest No:	BK034573	**Date Shipped:**	04-02-2014
TDG Code:	UN2794	**Date Received:**	04-02-2014
TDG Class:	8.0-CORROSIVE	**Copy 3 Date:**	04-11-2014
TDG Group:	III-Moderately Dangerous	**Qty Shipped:**	12330 KG
Packing Code:	00-Blank	**Qty Rcvd:**	12382 KG
Handling Code:	02-Thermal Treatment	**Trans Lic No:**	LT1170
Waste Receiver:	METALEX PRODUCTS LTD.	**Waste Trans:**	PHIL'S BATTERIES AND MORE INC.
Receiving Addr:	2511 NO 5 RD, RICHMOND, BC	**Trans Addr:**	UNIT #114, 12332 PATTULLO PLACE, SURREY, BC

Waste Name: Batteries, wet, filled with acid or Battery, electric storage, wet

Manifest No:	BK034557	**Date Shipped:**	03-28-2014
TDG Code:	UN2794	**Date Received:**	03-28-2014
TDG Class:	8.0-CORROSIVE	**Copy 3 Date:**	04-14-2014
TDG Group:	III-Moderately Dangerous	**Qty Shipped:**	12066 KG
Packing Code:	00-Blank	**Qty Rcvd:**	12118 KG
Handling Code:	02-Thermal Treatment	**Trans Lic No:**	LT1170
Waste Receiver:	METALEX PRODUCTS LTD. / DAVIS TRADING & SUPPLY LTD.	**Waste Trans:**	PHIL'S BATTERIES AND MORE INC.
Receiving Addr:	2511 NO 5 RD, RICHMOND, BC	**Trans Addr:**	UNIT #114, 12332 PATTULLO PLACE, SURREY, BC

Waste Name: Batteries, wet, filled with acid or Battery, electric storage, wet

Manifest No:	BK034540	**Date Shipped:**	03-25-2014
TDG Code:	UN2794	**Date Received:**	03-25-2014
TDG Class:	8.0-CORROSIVE	**Copy 3 Date:**	04-04-2014
TDG Group:	III-Moderately Dangerous	**Qty Shipped:**	11076 KG
Packing Code:	00-Blank	**Qty Rcvd:**	10959 KG
Handling Code:	02-Thermal Treatment	**Trans Lic No:**	LT1170
Waste Receiver:	METALEX PRODUCTS LTD. / DAVIS TRADING & SUPPLY LTD.	**Waste Trans:**	PHIL'S BATTERIES AND MORE INC.
Receiving Addr:	2511 NO 5 RD, RICHMOND, BC	**Trans Addr:**	UNIT #114, 12332 PATTULLO PLACE, SURREY, BC

Waste Name: Batteries, wet, filled with acid or Battery, electric storage, wet

Manifest No:	BK034532	**Date Shipped:**	03-21-2014
TDG Code:	UN2794	**Date Received:**	03-21-2013
TDG Class:	8.0-CORROSIVE	**Copy 3 Date:**	04-04-2014
TDG Group:	III-Moderately Dangerous	**Qty Shipped:**	12700 KG
Packing Code:	00-Blank	**Qty Rcvd:**	12745 KG

Handling Code:	02-Thermal Treatment	**Trans Lic No:**	LT1170
Waste Receiver:	METALEX PRODUCTS LTD. / DAVIS TRADING & SUPPLY LTD.	**Waste Trans:**	PHIL'S BATTERIES AND MORE INC.
Receiving Addr:	2511 NO 5 RD, RICHMOND, BC	**Trans Addr:**	UNIT #114, 12332 PATTULLO PLACE, SURREY, BC
Waste Name:	Batteries, wet, filled with acid or Battery, electric storage, wet		

Manifest No:	BK034524	**Date Shipped:**	03-19-2014
TDG Code:	UN2794	**Date Received:**	03-19-2014
TDG Class:	8.0-CORROSIVE	**Copy 3 Date:**	04-04-2014
TDG Group:	III-Moderately Dangerous	**Qty Shipped:**	12771 KG
Packing Code:	00-Blank	**Qty Rcvd:**	12818 KG
Handling Code:	02-Thermal Treatment	**Trans Lic No:**	LT1170
Waste Receiver:	METALEX PRODUCTS LTD. / DAVIS TRADING & SUPPLY LTD.	**Waste Trans:**	PHIL'S BATTERIES AND MORE INC.
Receiving Addr:	2511 NO 5 RD, RICHMOND, BC	**Trans Addr:**	UNIT #114, 12332 PATTULLO PLACE, SURREY, BC
Waste Name:	Batteries, wet, filled with acid or Battery, electric storage, wet		

Manifest No:	BK034516	**Date Shipped:**	03-14-2014
TDG Code:	UN2794	**Date Received:**	03-14-2014
TDG Class:	8.0-CORROSIVE	**Copy 3 Date:**	03-20-2014
TDG Group:	III-Moderately Dangerous	**Qty Shipped:**	11932 KG
Packing Code:	00-Blank	**Qty Rcvd:**	11981 KG
Handling Code:	02-Thermal Treatment	**Trans Lic No:**	LT0527
Waste Receiver:	METALEX PRODUCTS LTD. / DAVIS TRADING & SUPPLY LTD.	**Waste Trans:**	MAGNACHARGE BATTERY CORPORATION
Receiving Addr:	2511 NO 5 RD, RICHMOND, BC	**Trans Addr:**	1279 DERWENT WAY, NEW WESTMINSTER, BC
Waste Name:	Batteries, wet, filled with acid or Battery, electric storage, wet		

Manifest No:	BK034516	**Date Shipped:**	03-14-2014
TDG Code:	UN2794	**Date Received:**	03-14-2014
TDG Class:	8.0-CORROSIVE	**Copy 3 Date:**	03-20-2014
TDG Group:	III-Moderately Dangerous	**Qty Shipped:**	11932 KG
Packing Code:	00-Blank	**Qty Rcvd:**	11981 KG
Handling Code:	02-Thermal Treatment	**Trans Lic No:**	LT1170
Waste Receiver:	METALEX PRODUCTS LTD. / DAVIS TRADING & SUPPLY LTD.	**Waste Trans:**	PHIL'S BATTERIES AND MORE INC.
Receiving Addr:	2511 NO 5 RD, RICHMOND, BC	**Trans Addr:**	UNIT #114, 12332 PATTULLO PLACE, SURREY, BC
Waste Name:	Batteries, wet, filled with acid or Battery, electric storage, wet		

Manifest No:	BK034508	**Date Shipped:**	03-10-2014
TDG Code:	UN2794	**Date Received:**	03-10-2014
TDG Class:	8.0-CORROSIVE	**Copy 3 Date:**	03-20-2014
TDG Group:	III-Moderately Dangerous	**Qty Shipped:**	12277 KG
Packing Code:	00-Blank	**Qty Rcvd:**	12318 KG
Handling Code:	02-Thermal Treatment	**Trans Lic No:**	LT1170
Waste Receiver:	METALEX PRODUCTS LTD. / DAVIS TRADING & SUPPLY LTD.	**Waste Trans:**	PHIL'S BATTERIES AND MORE INC.
Receiving Addr:	2511 NO 5 RD, RICHMOND, BC	**Trans Addr:**	UNIT #114, 12332 PATTULLO PLACE, SURREY, BC
Waste Name:	Batteries, wet, filled with acid or Battery, electric storage, wet		

Manifest No:	BK034490	**Date Shipped:**	03-05-2014
TDG Code:	UN2794	**Date Received:**	03-05-2014
TDG Class:	8.0-CORROSIVE	**Copy 3 Date:**	03-20-2014
TDG Group:	III-Moderately Dangerous	**Qty Shipped:**	10426 KG
Packing Code:	00-Blank	**Qty Rcvd:**	10468 KG
Handling Code:	02-Thermal Treatment	**Trans Lic No:**	LT1170
Waste Receiver:	METALEX PRODUCTS LTD. / DAVIS TRADING & SUPPLY LTD.	**Waste Trans:**	PHIL'S BATTERIES AND MORE INC.
Receiving Addr:	2511 NO 5 RD, RICHMOND, BC	**Trans Addr:**	UNIT #114, 12332 PATTULLO PLACE, SURREY, BC
Waste Name:	Batteries, wet, filled with acid or Battery, electric storage, wet		

Manifest No:	BK034482	***Date Shipped:***	02-12-2014
TDG Code:	UN2794	***Date Received:***	02-12-2014
TDG Class:	8.0-CORROSIVE	***Copy 3 Date:***	03-03-2014
TDG Group:	III-Moderately Dangerous	***Qty Shipped:***	9388 KG
Packing Code:	00-Blank	***Qty Rcvd:***	9222 KG
Handling Code:	02-Thermal Treatment	***Trans Lic No:***	LT1170
Waste Receiver:	METALEX PRODUCTS LTD. / DAVIS TRADING & SUPPLY LTD.	***Waste Trans:***	PHIL'S BATTERIES AND MORE INC.
Receiving Addr:	2511 NO 5 RD, RICHMOND, BC	***Trans Addr:***	UNIT #114, 12332 PATTULLO PLACE, SURREY, BC
Waste Name:	Batteries, wet, filled with acid or Battery, electric storage, wet		

Manifest No:	BK034474	***Date Shipped:***	01-30-2014
TDG Code:	UN2794	***Date Received:***	01-30-2014
TDG Class:	8.0-CORROSIVE	***Copy 3 Date:***	02-17-2014
TDG Group:	III-Moderately Dangerous	***Qty Shipped:***	9289 KG
Packing Code:	00-Blank	***Qty Rcvd:***	10259 KG
Handling Code:	02-Thermal Treatment	***Trans Lic No:***	LT1170
Waste Receiver:	METALEX PRODUCTS LTD. / DAVIS TRADING & SUPPLY LTD.	***Waste Trans:***	PHIL'S BATTERIES AND MORE INC.
Receiving Addr:	2511 NO 5 RD, RICHMOND, BC	***Trans Addr:***	UNIT #114, 12332 PATTULLO PLACE, SURREY, BC
Waste Name:	Batteries, wet, filled with acid or Battery, electric storage, wet		

Manifest No:	BK034466	***Date Shipped:***	01-21-2014
TDG Code:	UN2794	***Date Received:***	01-21-2014
TDG Class:	8.0-CORROSIVE	***Copy 3 Date:***	02-03-2014
TDG Group:	III-Moderately Dangerous	***Qty Shipped:***	11680 KG
Packing Code:	00-Blank	***Qty Rcvd:***	11709 KG
Handling Code:	02-Thermal Treatment	***Trans Lic No:***	LT1170
Waste Receiver:	METALEX PRODUCTS LTD.	***Waste Trans:***	PHIL'S BATTERIES AND MORE INC.
Receiving Addr:	2511 NO 5 RD, RICHMOND, BC	***Trans Addr:***	UNIT #114, 12332 PATTULLO PLACE, SURREY, BC
Waste Name:	Batteries, wet, filled with acid or Battery, electric storage, wet		

Manifest No:	BK034458	***Date Shipped:***	01-06-2014
TDG Code:	UN3373	***Date Received:***	01-06-2014
TDG Class:	6.2-INFECTIOUS	***Copy 3 Date:***	01-24-2014
TDG Group:	II-Dangerous	***Qty Shipped:***	10674 KG
Packing Code:	04-Carton	***Qty Rcvd:***	10736 KG
Handling Code:	02-Thermal Treatment	***Trans Lic No:***	LT1170
Waste Receiver:	METALEX PRODUCTS LTD.	***Waste Trans:***	PHIL'S BATTERIES AND MORE INC.
Receiving Addr:	2511 NO 5 RD, RICHMOND, BC	***Trans Addr:***	UNIT #114, 12332 PATTULLO PLACE, SURREY, BC
Waste Name:	BIOLOGICAL SUBSTANCE, CATEGORY B		

<u>Waste Manifests - 2013</u>

Manifest No:	BK034441	***Date Shipped:***	12-20-2013
TDG Code:	UN2794	***Date Received:***	12-20-2013
TDG Class:	8.0-CORROSIVE	***Qty Shipped:***	10203 KG
TDG Group:	III-Moderately Dangerous	***Qty Rcvd:***	12827 KG
Packing Code:	01-Drum	***Trans Lic No:***	LT1170
Handling Code:	02-Thermal Treatment	***Waste Trans:***	PHIL'S BATTERIES AND MORE INC.
Waste Receiver:	METALEX PRODUCTS LTD. / DAVIS TRADING & SUPPLY LTD.	***Trans Addr:***	UNIT #114, 12332 PATTULLO PLACE, SURREY, BC
Receiving Address:	2511 NO 5 RD, RICHMOND, BC		
Waste Name:	Batteries, wet, filled with acid or Battery, electric storage, wet		

Manifest No:	BK034425	***Date Shipped:***	12-03-2013
TDG Code:	UN2794	***Date Received:***	12-03-2013
TDG Class:	8.0-CORROSIVE	***Qty Shipped:***	10853 KG
TDG Group:	III-Moderately Dangerous	***Qty Rcvd:***	10895 KG
Packing Code:	00-Blank	***Trans Lic No:***	LT1170

Handling Code:	02-Thermal Treatment	**Waste Trans:**	PHIL'S BATTERIES AND MORE INC.
Waste Receiver:	METALEX PRODUCTS LTD. / DAVIS TRADING & SUPPLY LTD.	**Trans Addr:**	UNIT #114, 12332 PATTULLO PLACE, SURREY, BC
Receiving Address:	2511 NO 5 RD, RICHMOND, BC		
Waste Name:	Batteries, wet, filled with acid or Battery, electric storage, wet		

Manifest No:	BK034409	**Date Shipped:**	11-25-2013
TDG Code:	UN2794	**Date Received:**	11-25-2013
TDG Class:	8.0-CORROSIVE	**Qty Shipped:**	23600 KG
TDG Group:	III-Moderately Dangerous	**Qty Rcvd:**	23613 KG
Packing Code:	09-Pallets	**Trans Lic No:**	LT1170
Handling Code:	02-Thermal Treatment	**Waste Trans:**	PHIL'S BATTERIES AND MORE INC.
Waste Receiver:	METALEX PRODUCTS LTD. / DAVIS TRADING & SUPPLY LTD.	**Trans Addr:**	UNIT #114, 12332 PATTULLO PLACE, SURREY, BC
Receiving Address:	2511 NO 5 RD, RICHMOND, BC		
Waste Name:	Batteries, wet, filled with acid or Battery, electric storage, wet		

Manifest No:	BK034391	**Date Shipped:**	11-19-2013
TDG Code:	UN2794	**Date Received:**	11-19-2013
TDG Class:	8.0-CORROSIVE	**Qty Shipped:**	24335 KG
TDG Group:	III-Moderately Dangerous	**Qty Rcvd:**	24432 KG
Packing Code:	00-Blank	**Trans Lic No:**	LT1170
Handling Code:	02-Thermal Treatment	**Waste Trans:**	PHIL'S BATTERIES AND MORE INC.
Waste Receiver:	METALEX PRODUCTS LTD. / DAVIS TRADING & SUPPLY LTD.	**Trans Addr:**	UNIT #114, 12332 PATTULLO PLACE, SURREY, BC
Receiving Address:	2511 NO 5 RD, RICHMOND, BC		
Waste Name:	Batteries, wet, filled with acid or Battery, electric storage, wet		

Manifest No:	BK034383	**Date Shipped:**	11-15-2013
TDG Code:	UN2794	**Date Received:**	11-15-2013
TDG Class:	8.0-CORROSIVE	**Qty Shipped:**	12476 KG
TDG Group:	III-Moderately Dangerous	**Qty Rcvd:**	12545 KG
Packing Code:	00-Blank	**Trans Lic No:**	LT1170
Handling Code:	02-Thermal Treatment	**Waste Trans:**	PHIL'S BATTERIES AND MORE INC.
Waste Receiver:	METALEX PRODUCTS LTD.	**Trans Addr:**	UNIT #114, 12332 PATTULLO PLACE, SURREY, BC
Receiving Address:	2511 NO 5 RD, RICHMOND, BC		
Waste Name:	Batteries, wet, filled with acid or Battery, electric storage, wet		

Manifest No:	BK034375	**Date Shipped:**	11-12-2013
TDG Code:	UN2794	**Date Received:**	11-12-2013
TDG Class:	8.0-CORROSIVE	**Qty Shipped:**	11976 KG
TDG Group:	III-Moderately Dangerous	**Qty Rcvd:**	12054 KG
Packing Code:	00-Blank	**Trans Lic No:**	LT1170
Handling Code:	02-Thermal Treatment	**Waste Trans:**	PHIL'S BATTERIES AND MORE INC.
Waste Receiver:	METALEX PRODUCTS LTD.	**Trans Addr:**	UNIT #114, 12332 PATTULLO PLACE, SURREY, BC
Receiving Address:	2511 NO 5 RD, RICHMOND, BC		
Waste Name:	Batteries, wet, filled with acid or Battery, electric storage, wet		

Manifest No:	BK034367	**Date Shipped:**	11-08-2013
TDG Code:	UN2794	**Date Received:**	11-08-2013
TDG Class:	8.0-CORROSIVE	**Qty Shipped:**	12100 KG
TDG Group:	III-Moderately Dangerous	**Qty Rcvd:**	12177 KG
Packing Code:	07-Other	**Trans Lic No:**	LT1170
Handling Code:	02-Thermal Treatment	**Waste Trans:**	PHIL'S BATTERIES AND MORE INC.
Waste Receiver:	METALEX PRODUCTS LTD.	**Trans Addr:**	UNIT #114, 12332 PATTULLO PLACE, SURREY, BC
Receiving Address:	2511 NO 5 RD, RICHMOND, BC		
Waste Name:	Batteries, wet, filled with acid or Battery, electric storage, wet		

Manifest No:	BK034359	**Date Shipped:**	11-05-2013
TDG Code:	UN2794	**Date Received:**	11-05-2013
TDG Class:	8.0-CORROSIVE	**Qty Shipped:**	11785 KG
TDG Group:	III-Moderately Dangerous	**Qty Rcvd:**	11836 KG
Packing Code:	00-Blank	**Trans Lic No:**	LT1170

Handling Code:	02-Thermal Treatment	**Waste Trans:**	PHIL'S BATTERIES AND MORE INC.
Waste Receiver:	METALEX PRODUCTS LTD. / DAVIS TRADING & SUPPLY LTD.	**Trans Addr:**	UNIT #114, 12332 PATTULLO PLACE, SURREY, BC
Receiving Address:	2511 NO 5 RD, RICHMOND, BC		
Waste Name:	Batteries, wet, filled with acid or Battery, electric storage, wet		

Manifest No:	BK034342	**Date Shipped:**	10-30-2013
TDG Code:	UN2794	**Date Received:**	10-30-2013
TDG Class:	8.0-CORROSIVE	**Qty Shipped:**	7557 KG
TDG Group:	III-Moderately Dangerous	**Qty Rcvd:**	7672 KG
Packing Code:	00-Blank	**Trans Lic No:**	LT1170
Handling Code:	02-Thermal Treatment	**Waste Trans:**	PHIL'S BATTERIES AND MORE INC.
Waste Receiver:	METALEX PRODUCTS LTD. / DAVIS TRADING & SUPPLY LTD.	**Trans Addr:**	UNIT #114, 12332 PATTULLO PLACE, SURREY, BC
Receiving Address:	2511 NO 5 RD, RICHMOND, BC		
Waste Name:	Batteries, wet, filled with acid or Battery, electric storage, wet		

Manifest No:	BK034334	**Date Shipped:**	10-29-2013
TDG Code:	UN2794	**Date Received:**	10-29-2013
TDG Class:	8.0-CORROSIVE	**Qty Shipped:**	12483 KG
TDG Group:	III-Moderately Dangerous	**Qty Rcvd:**	12536 KG
Packing Code:	00-Blank	**Trans Lic No:**	LT1170
Handling Code:	02-Thermal Treatment	**Waste Trans:**	PHIL'S BATTERIES AND MORE INC.
Waste Receiver:	METALEX PRODUCTS LTD. / DAVIS TRADING & SUPPLY LTD.	**Trans Addr:**	UNIT #114, 12332 PATTULLO PLACE, SURREY, BC
Receiving Address:	2511 NO 5 RD, RICHMOND, BC		
Waste Name:	Batteries, wet, filled with acid or Battery, electric storage, wet		

Manifest No:	BK034326	**Date Shipped:**	10-28-2013
TDG Code:	UN2794	**Date Received:**	10-28-2013
TDG Class:	8.0-CORROSIVE	**Qty Shipped:**	12199 KG
TDG Group:	III-Moderately Dangerous	**Qty Rcvd:**	12263 KG
Packing Code:	00-Blank	**Trans Lic No:**	LT1170
Handling Code:	02-Thermal Treatment	**Waste Trans:**	PHIL'S BATTERIES AND MORE INC.
Waste Receiver:	METALEX PRODUCTS LTD. / DAVIS TRADING & SUPPLY LTD.	**Trans Addr:**	UNIT #114, 12332 PATTULLO PLACE, SURREY, BC
Receiving Address:	2511 NO 5 RD, RICHMOND, BC		
Waste Name:	Batteries, wet, filled with acid or Battery, electric storage, wet		

Manifest No:	BK034318	**Date Shipped:**	10-22-2013
TDG Code:	UN2794	**Date Received:**	10-22-2013
TDG Class:	8.0-CORROSIVE	**Qty Shipped:**	10785 KG
TDG Group:	II-Dangerous	**Qty Rcvd:**	10840 KG
Packing Code:	07-Other	**Trans Lic No:**	LT1170
Handling Code:	02-Thermal Treatment	**Waste Trans:**	PHIL'S BATTERIES AND MORE INC.
Waste Receiver:	METALEX PRODUCTS LTD. / DAVIS TRADING & SUPPLY LTD.	**Trans Addr:**	UNIT #114, 12332 PATTULLO PLACE, SURREY, BC
Receiving Address:	2511 NO 5 RD, RICHMOND, BC		
Waste Name:	Batteries, wet, filled with acid or Battery, electric storage, wet		

Manifest No:	BK034300	**Date Shipped:**	10-22-2013
TDG Code:	UN2794	**Date Received:**	10-22-2013
TDG Class:	8.0-CORROSIVE	**Qty Shipped:**	12317 KG
TDG Group:	III-Moderately Dangerous	**Qty Rcvd:**	12381 KG
Packing Code:	08-Various	**Trans Lic No:**	LT1170
Handling Code:	02-Thermal Treatment	**Waste Trans:**	PHIL'S BATTERIES AND MORE INC.
Waste Receiver:	METALEX PRODUCTS LTD. / DAVIS TRADING & SUPPLY LTD.	**Trans Addr:**	UNIT #114, 12332 PATTULLO PLACE, SURREY, BC
Receiving Address:	2511 NO 5 RD, RICHMOND, BC		
Waste Name:	Batteries, wet, filled with acid or Battery, electric storage, wet		

Manifest No:	BK034292	**Date Shipped:**	10-18-2013
TDG Code:	UN2794	**Date Received:**	10-18-2013
TDG Class:	8.0-CORROSIVE	**Qty Shipped:**	12502 KG
TDG Group:	III-Moderately Dangerous	**Qty Rcvd:**	12572 KG
Packing Code:	00-Blank	**Trans Lic No:**	LT1170

Handling Code:	02-Thermal Treatment	**Waste Trans:**	PHIL'S BATTERIES AND MORE INC.
Waste Receiver:	METALEX PRODUCTS LTD. / DAVIS TRADING & SUPPLY LTD.	**Trans Addr:**	UNIT #114, 12332 PATTULLO PLACE, SURREY, BC
Receiving Address:	2511 NO 5 RD, RICHMOND, BC		
Waste Name:	Batteries, wet, filled with acid or Battery, electric storage, wet		

Manifest No:	BK034284	**Date Shipped:**	10-15-2013
TDG Code:	UN2794	**Date Received:**	10-15-2013
TDG Class:	8.0-CORROSIVE	**Qty Shipped:**	11700 KG
TDG Group:	III-Moderately Dangerous	**Qty Rcvd:**	11763 KG
Packing Code:	00-Blank	**Trans Lic No:**	LT1170
Handling Code:	02-Thermal Treatment	**Waste Trans:**	PHIL'S BATTERIES AND MORE INC.
Waste Receiver:	METALEX PRODUCTS LTD. / DAVIS TRADING & SUPPLY LTD.	**Trans Addr:**	UNIT #114, 12332 PATTULLO PLACE, SURREY, BC
Receiving Address:	2511 NO 5 RD, RICHMOND, BC		
Waste Name:	Batteries, wet, filled with acid or Battery, electric storage, wet		

Manifest No:	BK034276	**Date Shipped:**	10-10-2013
TDG Code:	UN2794	**Date Received:**	10-10-2013
TDG Class:	8.0-CORROSIVE	**Qty Shipped:**	10224 KG
TDG Group:	III-Moderately Dangerous	**Qty Rcvd:**	10272 KG
Packing Code:	00-Blank	**Trans Lic No:**	LT1170
Handling Code:	02-Thermal Treatment	**Waste Trans:**	PHIL'S BATTERIES AND MORE INC.
Waste Receiver:	METALEX PRODUCTS LTD.	**Trans Addr:**	UNIT #114, 12332 PATTULLO PLACE, SURREY, BC
Receiving Address:	2511 NO 5 RD, RICHMOND, BC		
Waste Name:	Batteries, wet, filled with acid or Battery, electric storage, wet		

Manifest No:	BK034268	**Date Shipped:**	10-08-2013
TDG Code:	UN2794	**Date Received:**	10-08-2013
TDG Class:	8.0-CORROSIVE	**Qty Shipped:**	12450 KG
TDG Group:	III-Moderately Dangerous	**Qty Rcvd:**	12518 KG
Packing Code:	00-Blank	**Trans Lic No:**	LT1170
Handling Code:	02-Thermal Treatment	**Waste Trans:**	PHIL'S BATTERIES AND MORE INC.
Waste Receiver:	METALEX PRODUCTS LTD.	**Trans Addr:**	UNIT #114, 12332 PATTULLO PLACE, SURREY, BC
Receiving Address:	2511 NO 5 RD, RICHMOND, BC		
Waste Name:	Batteries, wet, filled with acid or Battery, electric storage, wet		

Manifest No:	BK034250	**Date Shipped:**	10-07-2013
TDG Code:	UN2794	**Date Received:**	10-07-2013
TDG Class:	8.0-CORROSIVE	**Qty Shipped:**	11409 KG
TDG Group:	III-Moderately Dangerous	**Qty Rcvd:**	11436 KG
Packing Code:	00-Blank	**Trans Lic No:**	LT1170
Handling Code:	02-Thermal Treatment	**Waste Trans:**	PHIL'S BATTERIES AND MORE INC.
Waste Receiver:	METALEX PRODUCTS LTD.	**Trans Addr:**	UNIT #114, 12332 PATTULLO PLACE, SURREY, BC
Receiving Address:	2511 NO 5 RD, RICHMOND, BC		
Waste Name:	Batteries, wet, filled with acid or Battery, electric storage, wet		

Manifest No:	BK034243	**Date Shipped:**	10-04-2013
TDG Code:	UN2794	**Date Received:**	10-04-2013
TDG Class:	8.0-CORROSIVE	**Qty Shipped:**	12221 KG
TDG Group:	III-Moderately Dangerous	**Qty Rcvd:**	12290 KG
Packing Code:	00-Blank	**Trans Lic No:**	LT1170
Handling Code:	02-Thermal Treatment	**Waste Trans:**	PHIL'S BATTERIES AND MORE INC.
Waste Receiver:	METALEX PRODUCTS LTD. / DAVIS TRADING & SUPPLY LTD.	**Trans Addr:**	UNIT #114, 12332 PATTULLO PLACE, SURREY, BC
Receiving Address:	2511 NO 5 RD, RICHMOND, BC		
Waste Name:	Batteries, wet, filled with acid or Battery, electric storage, wet		

Manifest No:	BK034235	**Date Shipped:**	09-30-2013
TDG Code:	UN2794	**Date Received:**	09-30-2013
TDG Class:	8.0-CORROSIVE	**Qty Shipped:**	11685 KG
TDG Group:	III-Moderately Dangerous	**Qty Rcvd:**	11727 KG
Packing Code:	00-Blank	**Trans Lic No:**	LT1170

Handling Code:	02-Thermal Treatment	**Waste Trans:**	PHIL'S BATTERIES AND MORE INC.
Waste Receiver:	METALEX PRODUCTS LTD. / DAVIS TRADING & SUPPLY LTD.	**Trans Addr:**	UNIT #114, 12332 PATTULLO PLACE, SURREY, BC
Receiving Address:	2511 NO 5 RD, RICHMOND, BC		
Waste Name:	Batteries, wet, filled with acid or Battery, electric storage, wet		

Manifest No:	BK034227	**Date Shipped:**	09-26-2013
TDG Code:	UN2794	**Date Received:**	09-26-2013
TDG Class:	8.0-CORROSIVE	**Qty Shipped:**	11774 KG
TDG Group:	III-Moderately Dangerous	**Qty Rcvd:**	11800 KG
Packing Code:	00-Blank	**Trans Lic No:**	LT1170
Handling Code:	02-Thermal Treatment	**Waste Trans:**	PHIL'S BATTERIES AND MORE INC.
Waste Receiver:	METALEX PRODUCTS LTD. / DAVIS TRADING & SUPPLY LTD.	**Trans Addr:**	UNIT #114, 12332 PATTULLO PLACE, SURREY, BC
Receiving Address:	2511 NO 5 RD, RICHMOND, BC		
Waste Name:	Batteries, wet, filled with acid or Battery, electric storage, wet		

Manifest No:	BK034219	**Date Shipped:**	09-20-2013
TDG Code:	UN2794	**Date Received:**	09-20-2013
TDG Class:	8.0-CORROSIVE	**Qty Shipped:**	12443 KG
TDG Group:	III-Moderately Dangerous	**Qty Rcvd:**	12472 KG
Packing Code:	00-Blank	**Trans Lic No:**	LT1170
Handling Code:	02-Thermal Treatment	**Waste Trans:**	PHIL'S BATTERIES AND MORE INC.
Waste Receiver:	METALEX PRODUCTS LTD. / DAVIS TRADING & SUPPLY LTD.	**Trans Addr:**	UNIT #114, 12332 PATTULLO PLACE, SURREY, BC
Receiving Address:	2511 NO 5 RD, RICHMOND, BC		
Waste Name:	Batteries, wet, filled with acid or Battery, electric storage, wet		

Manifest No:	BK034201	**Date Shipped:**	09-17-2013
TDG Code:	UN2794	**Date Received:**	09-17-2013
TDG Class:	8.0-CORROSIVE	**Qty Shipped:**	12606 KG
TDG Group:	III-Moderately Dangerous	**Qty Rcvd:**	12627 KG
Packing Code:	00-Blank	**Trans Lic No:**	LT1170
Handling Code:	02-Thermal Treatment	**Waste Trans:**	PHIL'S BATTERIES AND MORE INC.
Waste Receiver:	METALEX PRODUCTS LTD. / DAVIS TRADING & SUPPLY LTD.	**Trans Addr:**	UNIT #114, 12332 PATTULLO PLACE, SURREY, BC
Receiving Address:	2511 NO 5 RD, RICHMOND, BC		
Waste Name:	Batteries, wet, filled with acid or Battery, electric storage, wet		

Manifest No:	BK034193	**Date Shipped:**	09-13-2013
TDG Code:	UN2794	**Date Received:**	09-13-2013
TDG Class:	8.0-CORROSIVE	**Qty Shipped:**	952 KG
TDG Group:	III-Moderately Dangerous	**Qty Rcvd:**	950 KG
Packing Code:	00-Blank	**Trans Lic No:**	LT1170
Handling Code:	02-Thermal Treatment	**Waste Trans:**	PHIL'S BATTERIES AND MORE INC.
Waste Receiver:	METALEX PRODUCTS LTD. / DAVIS TRADING & SUPPLY LTD.	**Trans Addr:**	UNIT #114, 12332 PATTULLO PLACE, SURREY, BC
Receiving Address:	2511 NO 5 RD, RICHMOND, BC		
Waste Name:	Batteries, wet, filled with acid or Battery, electric storage, wet		

Manifest No:	BK034193	**Date Shipped:**	09-13-2013
TDG Code:	UN2794	**Date Received:**	09-13-2013
TDG Class:	8.0-CORROSIVE	**Qty Shipped:**	20610 KG
TDG Group:	III-Moderately Dangerous	**Qty Rcvd:**	10663 KG
Packing Code:	00-Blank	**Trans Lic No:**	LT1170
Handling Code:	02-Thermal Treatment	**Waste Trans:**	PHIL'S BATTERIES AND MORE INC.
Waste Receiver:	METALEX PRODUCTS LTD. / DAVIS TRADING & SUPPLY LTD.	**Trans Addr:**	UNIT #114, 12332 PATTULLO PLACE, SURREY, BC
Receiving Address:	2511 NO 5 RD, RICHMOND, BC		
Waste Name:	Batteries, wet, filled with acid or Battery, electric storage, wet		

Manifest No:	BK034185	**Date Shipped:**	09-10-2013
TDG Code:	UN2794	**Date Received:**	09-10-2013
TDG Class:	8.0-CORROSIVE	**Qty Shipped:**	12805 KG
TDG Group:	III-Moderately Dangerous	**Qty Rcvd:**	12372 KG
Packing Code:	00-Blank	**Trans Lic No:**	LT1170

Handling Code:	02-Thermal Treatment	**Waste Trans:**	PHIL'S BATTERIES AND MORE INC.
Waste Receiver:	METALEX PRODUCTS LTD. / DAVIS TRADING & SUPPLY LTD.	**Trans Addr:**	UNIT #114, 12332 PATTULLO PLACE, SURREY, BC
Receiving Address:	2511 NO 5 RD, RICHMOND, BC		
Waste Name:	Batteries, wet, filled with acid or Battery, electric storage, wet		

Manifest No:	BK034177	**Date Shipped:**	09-06-2013
TDG Code:	UN2794	**Date Received:**	09-06-2013
TDG Class:	8.0-CORROSIVE	**Qty Shipped:**	9560 KG
TDG Group:	III-Moderately Dangerous	**Qty Rcvd:**	9577 KG
Packing Code:	00-Blank	**Trans Lic No:**	LT1170
Handling Code:	02-Thermal Treatment	**Waste Trans:**	PHIL'S BATTERIES AND MORE INC.
Waste Receiver:	METALEX PRODUCTS LTD. / DAVIS TRADING & SUPPLY LTD.	**Trans Addr:**	UNIT #114, 12332 PATTULLO PLACE, SURREY, BC
Receiving Address:	2511 NO 5 RD, RICHMOND, BC		
Waste Name:	Batteries, wet, filled with acid or Battery, electric storage, wet		

Manifest No:	BK034169	**Date Shipped:**	09-04-2013
TDG Code:	UN2794	**Date Received:**	09-04-2013
TDG Class:	8.0-CORROSIVE	**Qty Shipped:**	12030 KG
TDG Group:	III-Moderately Dangerous	**Qty Rcvd:**	12182 KG
Packing Code:	01-Drum	**Trans Lic No:**	LT1170
Handling Code:	02-Thermal Treatment	**Waste Trans:**	PHIL'S BATTERIES AND MORE INC.
Waste Receiver:	METALEX PRODUCTS LTD. / DAVIS TRADING & SUPPLY LTD.	**Trans Addr:**	UNIT #114, 12332 PATTULLO PLACE, SURREY, BC
Receiving Address:	2511 NO 5 RD, RICHMOND, BC		
Waste Name:	Batteries, wet, filled with acid or Battery, electric storage, wet		

Manifest No:	BK034151	**Date Shipped:**	08-29-2013
TDG Code:	UN2794	**Date Received:**	08-29-2013
TDG Class:	8.0-CORROSIVE	**Qty Shipped:**	12170 KG
TDG Group:	III-Moderately Dangerous	**Qty Rcvd:**	12281 KG
Packing Code:	00-Blank	**Trans Lic No:**	LT1170
Handling Code:	02-Thermal Treatment	**Waste Trans:**	PHIL'S BATTERIES AND MORE INC.
Waste Receiver:	METALEX PRODUCTS LTD. / DAVIS TRADING & SUPPLY LTD.	**Trans Addr:**	UNIT #114, 12332 PATTULLO PLACE, SURREY, BC
Receiving Address:	2511 NO 5 RD, RICHMOND, BC		
Waste Name:	Batteries, wet, filled with acid or Battery, electric storage, wet		

Manifest No:	BH873495	**Date Shipped:**	08-27-2013
TDG Code:	UN2794	**Date Received:**	
TDG Class:	8.0-CORROSIVE	**Qty Shipped:**	12354 KG
TDG Group:	III-Moderately Dangerous	**Qty Rcvd:**	KG
Packing Code:	00-Blank	**Trans Lic No:**	LT1170
Handling Code:	07-Recycling	**Waste Trans:**	PHIL'S BATTERIES AND MORE INC.
Waste Receiver:	METALEX PRODUCTS LTD. / DAVIS TRADING & SUPPLY LTD.	**Trans Addr:**	UNIT #114, 12332 PATTULLO PLACE, SURREY, BC
Receiving Address:	2511 NO 5 RD, RICHMOND, BC		
Waste Name:	Batteries, wet, filled with acid or Battery, electric storage, wet		

Manifest No:	BH873487	**Date Shipped:**	08-23-2013
TDG Code:	UN2794	**Date Received:**	08-23-2013
TDG Class:	8.0-CORROSIVE	**Qty Shipped:**	12878 KG
TDG Group:	III-Moderately Dangerous	**Qty Rcvd:**	12927 KG
Packing Code:	00-Blank	**Trans Lic No:**	LT1170
Handling Code:	02-Thermal Treatment	**Waste Trans:**	PHIL'S BATTERIES AND MORE INC.
Waste Receiver:	METALEX PRODUCTS LTD. / DAVIS TRADING & SUPPLY LTD.	**Trans Addr:**	UNIT #114, 12332 PATTULLO PLACE, SURREY, BC
Receiving Address:	2511 NO 5 RD, RICHMOND, BC		
Waste Name:	Batteries, wet, filled with acid or Battery, electric storage, wet		

Manifest No:	BH873479	**Date Shipped:**	08-20-2013
TDG Code:	UN2794	**Date Received:**	08-20-2013
TDG Class:	8.0-CORROSIVE	**Qty Shipped:**	12260 KG
TDG Group:	III-Moderately Dangerous	**Qty Rcvd:**	12327 KG
Packing Code:	00-Blank	**Trans Lic No:**	LT1170

Handling Code:	02-Thermal Treatment	**Waste Trans:**	PHIL'S BATTERIES AND MORE INC.
Waste Receiver:	METALEX PRODUCTS LTD. / DAVIS TRADING & SUPPLY LTD.	**Trans Addr:**	UNIT #114, 12332 PATTULLO PLACE, SURREY, BC
Receiving Address:	2511 NO 5 RD, RICHMOND, BC		
Waste Name:	Batteries, wet, filled with acid or Battery, electric storage, wet		

Manifest No:	BH873461	**Date Shipped:**	08-13-2013
TDG Code:	UN2794	**Date Received:**	08-15-2013
TDG Class:	8.0-CORROSIVE	**Qty Shipped:**	11796 KG
TDG Group:	III-Moderately Dangerous	**Qty Rcvd:**	11854 KG
Packing Code:	00-Blank	**Trans Lic No:**	LT1170
Handling Code:	02-Thermal Treatment	**Waste Trans:**	PHIL'S BATTERIES AND MORE INC.
Waste Receiver:	METALEX PRODUCTS LTD. / DAVIS TRADING & SUPPLY LTD.	**Trans Addr:**	UNIT #114, 12332 PATTULLO PLACE, SURREY, BC
Receiving Address:	2511 NO 5 RD, RICHMOND, BC		
Waste Name:	Batteries, wet, filled with acid or Battery, electric storage, wet		

Manifest No:	BH873453	**Date Shipped:**	08-13-2013
TDG Code:	UN2794	**Date Received:**	08-13-2013
TDG Class:	8.0-CORROSIVE	**Qty Shipped:**	12473 KG
TDG Group:	III-Moderately Dangerous	**Qty Rcvd:**	12536 KG
Packing Code:	00-Blank	**Trans Lic No:**	LT1170
Handling Code:	02-Thermal Treatment	**Waste Trans:**	PHIL'S BATTERIES AND MORE INC.
Waste Receiver:	METALEX PRODUCTS LTD. / DAVIS TRADING & SUPPLY LTD.	**Trans Addr:**	UNIT #114, 12332 PATTULLO PLACE, SURREY, BC
Receiving Address:	2511 NO 5 RD, RICHMOND, BC		
Waste Name:	Batteries, wet, filled with acid or Battery, electric storage, wet		

Manifest No:	BH873446	**Date Shipped:**	08-08-2013
TDG Code:	UN2794	**Date Received:**	08-08-2013
TDG Class:	8.0-CORROSIVE	**Qty Shipped:**	12232 KG
TDG Group:	III-Moderately Dangerous	**Qty Rcvd:**	12300 KG
Packing Code:	00-Blank	**Trans Lic No:**	LT1170
Handling Code:	02-Thermal Treatment	**Waste Trans:**	PHIL'S BATTERIES AND MORE INC.
Waste Receiver:	METALEX PRODUCTS LTD. / DAVIS TRADING & SUPPLY LTD.	**Trans Addr:**	UNIT #114, 12332 PATTULLO PLACE, SURREY, BC
Receiving Address:	2511 NO 5 RD, RICHMOND, BC		
Waste Name:	Batteries, wet, filled with acid or Battery, electric storage, wet		

Manifest No:	BH873438	**Date Shipped:**	08-06-2013
TDG Code:	UN2794	**Date Received:**	08-06-2013
TDG Class:	8.0-CORROSIVE	**Qty Shipped:**	12104 KG
TDG Group:	III-Moderately Dangerous	**Qty Rcvd:**	12181 KG
Packing Code:	00-Blank	**Trans Lic No:**	LT1170
Handling Code:	02-Thermal Treatment	**Waste Trans:**	PHIL'S BATTERIES AND MORE INC.
Waste Receiver:	METALEX PRODUCTS LTD. / DAVIS TRADING & SUPPLY LTD.	**Trans Addr:**	UNIT #114, 12332 PATTULLO PLACE, SURREY, BC
Receiving Address:	2511 NO 5 RD, RICHMOND, BC		
Waste Name:	Batteries, wet, filled with acid or Battery, electric storage, wet		

Manifest No:	BK034144	**Date Shipped:**	07-31-2013
TDG Code:	UN2794	**Date Received:**	07-31-2013
TDG Class:	8.0-CORROSIVE	**Qty Shipped:**	20805 KG
TDG Group:	III-Moderately Dangerous	**Qty Rcvd:**	20723 KG
Packing Code:	00-Blank	**Trans Lic No:**	LT1170
Handling Code:	02-Thermal Treatment	**Waste Trans:**	PHIL'S BATTERIES AND MORE INC.
Waste Receiver:	METALEX PRODUCTS LTD. / DAVIS TRADING & SUPPLY LTD.	**Trans Addr:**	UNIT #114, 12332 PATTULLO PLACE, SURREY, BC
Receiving Address:	2511 NO 5 RD, RICHMOND, BC		
Waste Name:	Batteries, wet, filled with acid or Battery, electric storage, wet		

Manifest No:	BK034136	**Date Shipped:**	07-26-2013
TDG Code:	UN2794	**Date Received:**	07-26-2013
TDG Class:	8.0-CORROSIVE	**Qty Shipped:**	10893 KG
TDG Group:	III-Moderately Dangerous	**Qty Rcvd:**	10777 KG
Packing Code:	00-Blank	**Trans Lic No:**	LT1170

Handling Code:	02-Thermal Treatment	**Waste Trans:**	PHIL'S BATTERIES AND MORE INC.
Waste Receiver:	METALEX PRODUCTS LTD. / DAVIS TRADING & SUPPLY LTD.	**Trans Addr:**	UNIT #114, 12332 PATTULLO PLACE, SURREY, BC
Receiving Address:	2511 NO 5 RD, RICHMOND, BC		
Waste Name:	Batteries, wet, filled with acid or Battery, electric storage, wet		

Manifest No:	BK034102	**Date Shipped:**	07-16-2013
TDG Code:	UN2794	**Date Received:**	07-16-2013
TDG Class:	8.0-CORROSIVE	**Qty Shipped:**	23580 KG
TDG Group:	III-Moderately Dangerous	**Qty Rcvd:**	23673 KG
Packing Code:	00-Blank	**Trans Lic No:**	No Entry
Handling Code:	02-Thermal Treatment	**Waste Trans:**	PHIL'S BATTERIES AND MORE INC.
Waste Receiver:	METALEX PRODUCTS LTD. / DAVIS TRADING & SUPPLY LTD.	**Trans Addr:**	UNIT #114, 12332 PATTULLO PLACE, SURREY, BC
Receiving Address:	2511 NO 5 RD, RICHMOND, BC		
Waste Name:	Batteries, wet, filled with acid or Battery, electric storage, wet		

Manifest No:	BK034094	**Date Shipped:**	07-10-2013
TDG Code:	UN2794	**Date Received:**	07-10-2013
TDG Class:	8.0-CORROSIVE	**Qty Shipped:**	11410 KG
TDG Group:	III-Moderately Dangerous	**Qty Rcvd:**	11445 KG
Packing Code:	00-Blank	**Trans Lic No:**	LT1170
Handling Code:	02-Thermal Treatment	**Waste Trans:**	PHIL'S BATTERIES AND MORE INC.
Waste Receiver:	METALEX PRODUCTS LTD. / DAVIS TRADING & SUPPLY LTD.	**Trans Addr:**	UNIT #114, 12332 PATTULLO PLACE, SURREY, BC
Receiving Address:	2511 NO 5 RD, RICHMOND, BC		
Waste Name:	Batteries, wet, filled with acid or Battery, electric storage, wet		

Manifest No:	BK034086	**Date Shipped:**	07-09-2013
TDG Code:	UN2794	**Date Received:**	07-09-2013
TDG Class:	8.0-CORROSIVE	**Qty Shipped:**	12482 KG
TDG Group:	III-Moderately Dangerous	**Qty Rcvd:**	12527 KG
Packing Code:	00-Blank	**Trans Lic No:**	LT1170
Handling Code:	02-Thermal Treatment	**Waste Trans:**	PHIL'S BATTERIES AND MORE INC.
Waste Receiver:	METALEX PRODUCTS LTD.	**Trans Addr:**	UNIT #114, 12332 PATTULLO PLACE, SURREY, BC
Receiving Address:	2511 NO 5 RD, RICHMOND, BC		
Waste Name:	Batteries, wet, filled with acid or Battery, electric storage, wet		

Manifest No:	BK034078	**Date Shipped:**	07-03-2013
TDG Code:	UN2794	**Date Received:**	07-02-2013
TDG Class:	8.0-CORROSIVE	**Qty Shipped:**	12459 KG
TDG Group:	III-Moderately Dangerous	**Qty Rcvd:**	12490 KG
Packing Code:	00-Blank	**Trans Lic No:**	LT1170
Handling Code:	02-Thermal Treatment	**Waste Trans:**	PHIL'S BATTERIES AND MORE INC.
Waste Receiver:	METALEX PRODUCTS LTD.	**Trans Addr:**	UNIT #114, 12332 PATTULLO PLACE, SURREY, BC
Receiving Address:	2511 NO 5 RD, RICHMOND, BC		
Waste Name:	Batteries, wet, filled with acid or Battery, electric storage, wet		

Manifest No:	BK034060	**Date Shipped:**	06-28-2013
TDG Code:	UN2794	**Date Received:**	06-28-2013
TDG Class:	8.0-CORROSIVE	**Qty Shipped:**	11350 KG
TDG Group:	III-Moderately Dangerous	**Qty Rcvd:**	11518 KG
Packing Code:	00-Blank	**Trans Lic No:**	LT1170
Handling Code:	02-Thermal Treatment	**Waste Trans:**	PHIL'S BATTERIES AND MORE INC.
Waste Receiver:	METALEX PRODUCTS LTD. / DAVIS TRADING & SUPPLY LTD.	**Trans Addr:**	UNIT #114, 12332 PATTULLO PLACE, SURREY, BC
Receiving Address:	2511 NO 5 RD, RICHMOND, BC		
Waste Name:	Batteries, wet, filled with acid or Battery, electric storage, wet		

Manifest No:	BK034052	**Date Shipped:**	06-27-2013
TDG Code:	UN2794	**Date Received:**	06-27-2013
TDG Class:	8.0-CORROSIVE	**Qty Shipped:**	12484 KG
TDG Group:	III-Moderately Dangerous	**Qty Rcvd:**	12518 KG
Packing Code:	00-Blank	**Trans Lic No:**	LT1170

Handling Code:	02-Thermal Treatment	**Waste Trans:**	PHIL'S BATTERIES AND MORE INC.
Waste Receiver:	METALEX PRODUCTS LTD.	**Trans Addr:**	UNIT #114, 12332 PATTULLO PLACE, SURREY, BC
Receiving Address:	2511 NO 5 RD, RICHMOND, BC		
Waste Name:	Batteries, wet, filled with acid or Battery, electric storage, wet		

Manifest No:	BK034045	**Date Shipped:**	06-24-2013
TDG Code:	UN2794	**Date Received:**	06-24-2013
TDG Class:	8.0-CORROSIVE	**Qty Shipped:**	12398 KG
TDG Group:	III-Moderately Dangerous	**Qty Rcvd:**	12436 KG
Packing Code:	00-Blank	**Trans Lic No:**	LT1170
Handling Code:	02-Thermal Treatment	**Waste Trans:**	PHIL'S BATTERIES AND MORE INC.
Waste Receiver:	METALEX PRODUCTS LTD.	**Trans Addr:**	UNIT #114, 12332 PATTULLO PLACE, SURREY, BC
Receiving Address:	2511 NO 5 RD, RICHMOND, BC		
Waste Name:	Batteries, wet, filled with acid or Battery, electric storage, wet		

Manifest No:	BK034037	**Date Shipped:**	06-20-2013
TDG Code:	UN2794	**Date Received:**	06-20-2013
TDG Class:	8.0-CORROSIVE	**Qty Shipped:**	12749 KG
TDG Group:	III-Moderately Dangerous	**Qty Rcvd:**	12791 KG
Packing Code:	00-Blank	**Trans Lic No:**	LT1170
Handling Code:	02-Thermal Treatment	**Waste Trans:**	PHIL'S BATTERIES AND MORE INC.
Waste Receiver:	METALEX PRODUCTS LTD. / DAVIS TRADING & SUPPLY LTD.	**Trans Addr:**	UNIT #114, 12332 PATTULLO PLACE, SURREY, BC
Receiving Address:	2511 NO 5 RD, RICHMOND, BC		
Waste Name:	Batteries, wet, filled with acid or Battery, electric storage, wet		

Manifest No:	BK034029	**Date Shipped:**	06-18-2013
TDG Code:	UN2794	**Date Received:**	06-18-2013
TDG Class:	8.0-CORROSIVE	**Qty Shipped:**	12426 KG
TDG Group:	III-Moderately Dangerous	**Qty Rcvd:**	12455 KG
Packing Code:	00-Blank	**Trans Lic No:**	LT1170
Handling Code:	02-Thermal Treatment	**Waste Trans:**	PHIL'S BATTERIES AND MORE INC.
Waste Receiver:	METALEX PRODUCTS LTD. / DAVIS TRADING & SUPPLY LTD.	**Trans Addr:**	UNIT #114, 12332 PATTULLO PLACE, SURREY, BC
Receiving Address:	2511 NO 5 RD, RICHMOND, BC		
Waste Name:	Batteries, wet, filled with acid or Battery, electric storage, wet		

Manifest No:	BK034011	**Date Shipped:**	06-14-2013
TDG Code:	UN2794	**Date Received:**	06-14-2013
TDG Class:	8.0-CORROSIVE	**Qty Shipped:**	10321 KG
TDG Group:	III-Moderately Dangerous	**Qty Rcvd:**	10382 KG
Packing Code:	00-Blank	**Trans Lic No:**	LT1170
Handling Code:	02-Thermal Treatment	**Waste Trans:**	PHIL'S BATTERIES AND MORE INC.
Waste Receiver:	METALEX PRODUCTS LTD. / DAVIS TRADING & SUPPLY LTD.	**Trans Addr:**	UNIT #114, 12332 PATTULLO PLACE, SURREY, BC
Receiving Address:	2511 NO 5 RD, RICHMOND, BC		
Waste Name:	Batteries, wet, filled with acid or Battery, electric storage, wet		

Manifest No:	BK034003	**Date Shipped:**	06-12-2013
TDG Code:	UN2794	**Date Received:**	06-12-2013
TDG Class:	8.0-CORROSIVE	**Qty Shipped:**	12861 KG
TDG Group:	III-Moderately Dangerous	**Qty Rcvd:**	12909 KG
Packing Code:	00-Blank	**Trans Lic No:**	LT1170
Handling Code:	02-Thermal Treatment	**Waste Trans:**	PHIL'S BATTERIES AND MORE INC.
Waste Receiver:	METALEX PRODUCTS LTD. / DAVIS TRADING & SUPPLY LTD.	**Trans Addr:**	UNIT #114, 12332 PATTULLO PLACE, SURREY, BC
Receiving Address:	2511 NO 5 RD, RICHMOND, BC		
Waste Name:	Batteries, wet, filled with acid or Battery, electric storage, wet		

Manifest No:	BK033997	**Date Shipped:**	06-10-2013
TDG Code:	UN2794	**Date Received:**	06-10-2013
TDG Class:	8.0-CORROSIVE	**Qty Shipped:**	12246 KG
TDG Group:	III-Moderately Dangerous	**Qty Rcvd:**	12290 KG
Packing Code:	00-Blank	**Trans Lic No:**	LT1170

Handling Code:	02-Thermal Treatment	**Waste Trans:**	PHIL'S BATTERIES AND MORE INC.
Waste Receiver:	METALEX PRODUCTS LTD. / DAVIS TRADING & SUPPLY LTD.	**Trans Addr:**	UNIT #114, 12332 PATTULLO PLACE, SURREY, BC
Receiving Address:	2511 NO 5 RD, RICHMOND, BC		
Waste Name:	Batteries, wet, filled with acid or Battery, electric storage, wet		

Manifest No:	BK033989	**Date Shipped:**	06-06-2013
TDG Code:	UN2794	**Date Received:**	06-06-2013
TDG Class:	8.0-CORROSIVE	**Qty Shipped:**	10357 KG
TDG Group:	III-Moderately Dangerous	**Qty Rcvd:**	10386 KG
Packing Code:	00-Blank	**Trans Lic No:**	LT1170
Handling Code:	02-Thermal Treatment	**Waste Trans:**	PHIL'S BATTERIES AND MORE INC.
Waste Receiver:	METALEX PRODUCTS LTD. / DAVIS TRADING & SUPPLY LTD.	**Trans Addr:**	UNIT #114, 12332 PATTULLO PLACE, SURREY, BC
Receiving Address:	2511 NO 5 RD, RICHMOND, BC		
Waste Name:	Batteries, wet, filled with acid or Battery, electric storage, wet		

Manifest No:	BK033971	**Date Shipped:**	06-03-2013
TDG Code:	UN2794	**Date Received:**	06-03-2013
TDG Class:	8.0-CORROSIVE	**Qty Shipped:**	11687 KG
TDG Group:	III-Moderately Dangerous	**Qty Rcvd:**	11782 KG
Packing Code:	00-Blank	**Trans Lic No:**	LT1170
Handling Code:	02-Thermal Treatment	**Waste Trans:**	PHIL'S BATTERIES AND MORE INC.
Waste Receiver:	METALEX PRODUCTS LTD. / DAVIS TRADING & SUPPLY LTD.	**Trans Addr:**	UNIT #114, 12332 PATTULLO PLACE, SURREY, BC
Receiving Address:	2511 NO 5 RD, RICHMOND, BC		
Waste Name:	Batteries, wet, filled with acid or Battery, electric storage, wet		

Manifest No:	BK033963	**Date Shipped:**	05-31-2013
TDG Code:	UN2794	**Date Received:**	05-31-2013
TDG Class:	8.0-CORROSIVE	**Qty Shipped:**	12531 KG
TDG Group:	III-Moderately Dangerous	**Qty Rcvd:**	12582 KG
Packing Code:	00-Blank	**Trans Lic No:**	LT1170
Handling Code:	02-Thermal Treatment	**Waste Trans:**	PHIL'S BATTERIES AND MORE INC.
Waste Receiver:	METALEX PRODUCTS LTD. / DAVIS TRADING & SUPPLY LTD.	**Trans Addr:**	UNIT #114, 12332 PATTULLO PLACE, SURREY, BC
Receiving Address:	2511 NO 5 RD, RICHMOND, BC		
Waste Name:	Batteries, wet, filled with acid or Battery, electric storage, wet		

Manifest No:	BK033955	**Date Shipped:**	05-28-2013
TDG Code:	UN2794	**Date Received:**	05-28-2013
TDG Class:	8.0-CORROSIVE	**Qty Shipped:**	12625 KG
TDG Group:	III-Moderately Dangerous	**Qty Rcvd:**	12672 KG
Packing Code:	00-Blank	**Trans Lic No:**	LT1170
Handling Code:	02-Thermal Treatment	**Waste Trans:**	PHIL'S BATTERIES AND MORE INC.
Waste Receiver:	METALEX PRODUCTS LTD. / DAVIS TRADING & SUPPLY LTD.	**Trans Addr:**	UNIT #114, 12332 PATTULLO PLACE, SURREY, BC
Receiving Address:	2511 NO 5 RD, RICHMOND, BC		
Waste Name:	Batteries, wet, filled with acid or Battery, electric storage, wet		

Manifest No:	BK033948	**Date Shipped:**	05-24-2013
TDG Code:	UN2794	**Date Received:**	05-24-2013
TDG Class:	8.0-CORROSIVE	**Qty Shipped:**	12125 KG
TDG Group:	III-Moderately Dangerous	**Qty Rcvd:**	12125 KG
Packing Code:	00-Blank	**Trans Lic No:**	LT1170
Handling Code:	02-Thermal Treatment	**Waste Trans:**	PHIL'S BATTERIES AND MORE INC.
Waste Receiver:	METALEX PRODUCTS LTD. / DAVIS TRADING & SUPPLY LTD.	**Trans Addr:**	UNIT #114, 12332 PATTULLO PLACE, SURREY, BC
Receiving Address:	2511 NO 5 RD, RICHMOND, BC		
Waste Name:	Batteries, wet, filled with acid or Battery, electric storage, wet		

Manifest No:	BK033930	**Date Shipped:**	05-21-2013
TDG Code:	UN2794	**Date Received:**	05-21-2013
TDG Class:	8.0-CORROSIVE	**Qty Shipped:**	11965 KG
TDG Group:	III-Moderately Dangerous	**Qty Rcvd:**	12063 KG
Packing Code:	00-Blank	**Trans Lic No:**	LT1170

Handling Code:	02-Thermal Treatment	**Waste Trans:**	PHIL'S BATTERIES AND MORE INC.
Waste Receiver:	METALEX PRODUCTS LTD. / DAVIS TRADING & SUPPLY LTD.	**Trans Addr:**	UNIT #114, 12332 PATTULLO PLACE, SURREY, BC
Receiving Address:	2511 NO 5 RD, RICHMOND, BC		
Waste Name:	Batteries, wet, filled with acid or Battery, electric storage, wet		

Manifest No:	BK033922	**Date Shipped:**	05-16-2013
TDG Code:	UN2794	**Date Received:**	05-16-2013
TDG Class:	8.0-CORROSIVE	**Qty Shipped:**	8928 KG
TDG Group:	III-Moderately Dangerous	**Qty Rcvd:**	8927 KG
Packing Code:	08-Various	**Trans Lic No:**	LT1170
Handling Code:	02-Thermal Treatment	**Waste Trans:**	PHIL'S BATTERIES AND MORE INC.
Waste Receiver:	METALEX PRODUCTS LTD. / DAVIS TRADING & SUPPLY LTD.	**Trans Addr:**	UNIT #114, 12332 PATTULLO PLACE, SURREY, BC
Receiving Address:	2511 NO 5 RD, RICHMOND, BC		
Waste Name:	Batteries, wet, filled with acid or Battery, electric storage, wet		

Manifest No:	BK033914	**Date Shipped:**	05-14-2013
TDG Code:	UN2794	**Date Received:**	05-14-2013
TDG Class:	8.0-CORROSIVE	**Qty Shipped:**	12000 KG
TDG Group:	III-Moderately Dangerous	**Qty Rcvd:**	12054 KG
Packing Code:	08-Various	**Trans Lic No:**	LT1170
Handling Code:	02-Thermal Treatment	**Waste Trans:**	PHIL'S BATTERIES AND MORE INC.
Waste Receiver:	METALEX PRODUCTS LTD. / DAVIS TRADING & SUPPLY LTD.	**Trans Addr:**	UNIT #114, 12332 PATTULLO PLACE, SURREY, BC
Receiving Address:	2511 NO 5 RD, RICHMOND, BC		
Waste Name:	Batteries, wet, filled with acid or Battery, electric storage, wet		

Manifest No:	BK033906	**Date Shipped:**	05-10-2013
TDG Code:	UN2794	**Date Received:**	05-10-2013
TDG Class:	8.0-CORROSIVE	**Qty Shipped:**	11670 KG
TDG Group:	III-Moderately Dangerous	**Qty Rcvd:**	11727 KG
Packing Code:	00-Blank	**Trans Lic No:**	LT1170
Handling Code:	02-Thermal Treatment	**Waste Trans:**	PHIL'S BATTERIES AND MORE INC.
Waste Receiver:	METALEX PRODUCTS LTD. / DAVIS TRADING & SUPPLY LTD.	**Trans Addr:**	UNIT #114, 12332 PATTULLO PLACE, SURREY, BC
Receiving Address:	2511 NO 5 RD, RICHMOND, BC		
Waste Name:	Batteries, wet, filled with acid or Battery, electric storage, wet		

Manifest No:	BK033898	**Date Shipped:**	05-07-2013
TDG Code:	UN2794	**Date Received:**	05-27-2013
TDG Class:	8.0-CORROSIVE	**Qty Shipped:**	12397 KG
TDG Group:	III-Moderately Dangerous	**Qty Rcvd:**	12454 KG
Packing Code:	00-Blank	**Trans Lic No:**	LT1170
Handling Code:	02-Thermal Treatment	**Waste Trans:**	PHIL'S BATTERIES AND MORE INC.
Waste Receiver:	METALEX PRODUCTS LTD. / DAVIS TRADING & SUPPLY LTD.	**Trans Addr:**	UNIT #114, 12332 PATTULLO PLACE, SURREY, BC
Receiving Address:	2511 NO 5 RD, RICHMOND, BC		
Waste Name:	Batteries, wet, filled with acid or Battery, electric storage, wet		

Manifest No:	BK033880	**Date Shipped:**	05-03-2013
TDG Code:	UN2794	**Date Received:**	05-03-2013
TDG Class:	8.0-CORROSIVE	**Qty Shipped:**	21868 KG
TDG Group:	III-Moderately Dangerous	**Qty Rcvd:**	21968 KG
Packing Code:	00-Blank	**Trans Lic No:**	LT1170
Handling Code:	02-Thermal Treatment	**Waste Trans:**	PHIL'S BATTERIES AND MORE INC.
Waste Receiver:	METALEX PRODUCTS LTD. / DAVIS TRADING & SUPPLY LTD.	**Trans Addr:**	UNIT #114, 12332 PATTULLO PLACE, SURREY, BC
Receiving Address:	2511 NO 5 RD, RICHMOND, BC		
Waste Name:	Batteries, wet, filled with acid or Battery, electric storage, wet		

Manifest No:	BK033872	**Date Shipped:**	04-30-2013
TDG Code:	UN2794	**Date Received:**	04-30-2013
TDG Class:	8.0-CORROSIVE	**Qty Shipped:**	12057 KG
TDG Group:	III-Moderately Dangerous	**Qty Rcvd:**	12109 KG
Packing Code:	00-Blank	**Trans Lic No:**	LT1170

Handling Code:	02-Thermal Treatment	**Waste Trans:**	PHIL'S BATTERIES AND MORE INC.
Waste Receiver:	METALEX PRODUCTS LTD. / DAVIS TRADING & SUPPLY LTD.	**Trans Addr:**	UNIT #114, 12332 PATTULLO PLACE, SURREY, BC
Receiving Address:	2511 NO 5 RD, RICHMOND, BC		
Waste Name:	Batteries, wet, filled with acid or Battery, electric storage, wet		

Manifest No:	BK033864	**Date Shipped:**	04-26-2013
TDG Code:	UN2794	**Date Received:**	04-26-2013
TDG Class:	8.0-CORROSIVE	**Qty Shipped:**	12358 KG
TDG Group:	III-Moderately Dangerous	**Qty Rcvd:**	12464 KG
Packing Code:	00-Blank	**Trans Lic No:**	LT1170
Handling Code:	02-Thermal Treatment	**Waste Trans:**	PHIL'S BATTERIES AND MORE INC.
Waste Receiver:	METALEX PRODUCTS LTD. / DAVIS TRADING & SUPPLY LTD.	**Trans Addr:**	UNIT #114, 12332 PATTULLO PLACE, SURREY, BC
Receiving Address:	2511 NO 5 RD, RICHMOND, BC		
Waste Name:	Batteries, wet, filled with acid or Battery, electric storage, wet		

Manifest No:	BK033856	**Date Shipped:**	04-24-2013
TDG Code:	UN2794	**Date Received:**	04-24-2013
TDG Class:	8.0-CORROSIVE	**Qty Shipped:**	12785 KG
TDG Group:	III-Moderately Dangerous	**Qty Rcvd:**	12818 KG
Packing Code:	00-Blank	**Trans Lic No:**	LT1170
Handling Code:	02-Thermal Treatment	**Waste Trans:**	PHIL'S BATTERIES AND MORE INC.
Waste Receiver:	METALEX PRODUCTS LTD. / DAVIS TRADING & SUPPLY LTD.	**Trans Addr:**	UNIT #114, 12332 PATTULLO PLACE, SURREY, BC
Receiving Address:	2511 NO 5 RD, RICHMOND, BC		
Waste Name:	Batteries, wet, filled with acid or Battery, electric storage, wet		

Manifest No:	BK033849	**Date Shipped:**	04-19-2013
TDG Code:	UN2794	**Date Received:**	04-19-2013
TDG Class:	8.0-CORROSIVE	**Qty Shipped:**	11053 KG
TDG Group:	III-Moderately Dangerous	**Qty Rcvd:**	11118 KG
Packing Code:	00-Blank	**Trans Lic No:**	LT1170
Handling Code:	02-Thermal Treatment	**Waste Trans:**	PHIL'S BATTERIES AND MORE INC.
Waste Receiver:	METALEX PRODUCTS LTD.	**Trans Addr:**	UNIT #114, 12332 PATTULLO PLACE, SURREY, BC
Receiving Address:	2511 NO 5 RD, RICHMOND, BC		
Waste Name:	Batteries, wet, filled with acid or Battery, electric storage, wet		

Manifest No:	BK033831	**Date Shipped:**	04-18-2013
TDG Code:	UN2794	**Date Received:**	04-18-2013
TDG Class:	8.0-CORROSIVE	**Qty Shipped:**	12429 KG
TDG Group:	III-Moderately Dangerous	**Qty Rcvd:**	12472 KG
Packing Code:	00-Blank	**Trans Lic No:**	LT1170
Handling Code:	02-Thermal Treatment	**Waste Trans:**	PHIL'S BATTERIES AND MORE INC.
Waste Receiver:	METALEX PRODUCTS LTD.	**Trans Addr:**	UNIT #114, 12332 PATTULLO PLACE, SURREY, BC
Receiving Address:	2511 NO 5 RD, RICHMOND, BC		
Waste Name:	Batteries, wet, filled with acid or Battery, electric storage, wet		

Manifest No:	BK033823	**Date Shipped:**	04-15-2013
TDG Code:	UN2794	**Date Received:**	04-15-2013
TDG Class:	8.0-CORROSIVE	**Qty Shipped:**	12283 KG
TDG Group:	III-Moderately Dangerous	**Qty Rcvd:**	12380 KG
Packing Code:	00-Blank	**Trans Lic No:**	LT1170
Handling Code:	02-Thermal Treatment	**Waste Trans:**	PHIL'S BATTERIES AND MORE INC.
Waste Receiver:	METALEX PRODUCTS LTD. / DAVIS TRADING & SUPPLY LTD.	**Trans Addr:**	UNIT #114, 12332 PATTULLO PLACE, SURREY, BC
Receiving Address:	2511 NO 5 RD, RICHMOND, BC		
Waste Name:	Batteries, wet, filled with acid or Battery, electric storage, wet		

Manifest No:	BK033815	**Date Shipped:**	04-11-2013
TDG Code:	UN2794	**Date Received:**	04-11-2013
TDG Class:	8.0-CORROSIVE	**Qty Shipped:**	10904 KG
TDG Group:	III-Moderately Dangerous	**Qty Rcvd:**	10950 KG
Packing Code:	01-Drum	**Trans Lic No:**	LT1170

Handling Code:	02-Thermal Treatment	**Waste Trans:**	PHIL'S BATTERIES AND MORE INC.
Waste Receiver:	METALEX PRODUCTS LTD. / DAVIS TRADING & SUPPLY LTD.	**Trans Addr:**	UNIT #114, 12332 PATTULLO PLACE, SURREY, BC
Receiving Address:	2511 NO 5 RD, RICHMOND, BC		
Waste Name:	Batteries, wet, filled with acid or Battery, electric storage, wet		

Manifest No:	BK033807	**Date Shipped:**	04-10-2013
TDG Code:	UN2794	**Date Received:**	04-10-2013
TDG Class:	8.0-CORROSIVE	**Qty Shipped:**	12042 KG
TDG Group:	III-Moderately Dangerous	**Qty Rcvd:**	12042 KG
Packing Code:	00-Blank	**Trans Lic No:**	LT1170
Handling Code:	02-Thermal Treatment	**Waste Trans:**	PHIL'S BATTERIES AND MORE INC.
Waste Receiver:	METALEX PRODUCTS LTD. / DAVIS TRADING & SUPPLY LTD.	**Trans Addr:**	UNIT #114, 12332 PATTULLO PLACE, SURREY, BC
Receiving Address:	2511 NO 5 RD, RICHMOND, BC		
Waste Name:	Batteries, wet, filled with acid or Battery, electric storage, wet		

Manifest No:	BK033773	**Date Shipped:**	04-02-2013
TDG Code:	UN2794	**Date Received:**	04-02-2013
TDG Class:	8.0-CORROSIVE	**Qty Shipped:**	17948 KG
TDG Group:	III-Moderately Dangerous	**Qty Rcvd:**	18018 KG
Packing Code:	00-Blank	**Trans Lic No:**	LT1170
Handling Code:	02-Thermal Treatment	**Waste Trans:**	PHIL'S BATTERIES AND MORE INC.
Waste Receiver:	METALEX PRODUCTS LTD. / DAVIS TRADING & SUPPLY LTD.	**Trans Addr:**	UNIT #114, 12332 PATTULLO PLACE, SURREY, BC
Receiving Address:	2511 NO 5 RD, RICHMOND, BC		
Waste Name:	Batteries, wet, filled with acid or Battery, electric storage, wet		

Manifest No:	BK033757	**Date Shipped:**	03-25-2013
TDG Code:	UN2794	**Date Received:**	03-25-2013
TDG Class:	8.0-CORROSIVE	**Qty Shipped:**	11863 KG
TDG Group:	III-Moderately Dangerous	**Qty Rcvd:**	11881 KG
Packing Code:	00-Blank	**Trans Lic No:**	LT1170
Handling Code:	02-Thermal Treatment	**Waste Trans:**	PHIL'S BATTERIES AND MORE INC.
Waste Receiver:	METALEX PRODUCTS LTD. / DAVIS TRADING & SUPPLY LTD.	**Trans Addr:**	UNIT #114, 12332 PATTULLO PLACE, SURREY, BC
Receiving Address:	2511 NO 5 RD, RICHMOND, BC		
Waste Name:	Batteries, wet, filled with acid or Battery, electric storage, wet		

Manifest No:	BH911493	**Date Shipped:**	03-21-2013
TDG Code:	UN2794	**Date Received:**	03-21-2013
TDG Class:	8.0-CORROSIVE	**Qty Shipped:**	12046 KG
TDG Group:	III-Moderately Dangerous	**Qty Rcvd:**	12077 KG
Packing Code:	00-Blank	**Trans Lic No:**	LT1170
Handling Code:	02-Thermal Treatment	**Waste Trans:**	PHIL'S BATTERIES AND MORE INC.
Waste Receiver:	METALEX PRODUCTS LTD. / DAVIS TRADING & SUPPLY LTD.	**Trans Addr:**	UNIT #114, 12332 PATTULLO PLACE, SURREY, BC
Receiving Address:	2511 NO 5 RD, RICHMOND, BC		
Waste Name:	Batteries, wet, filled with acid or Battery, electric storage, wet		

Manifest No:	BH911485	**Date Shipped:**	03-19-2013
TDG Code:	UN2794	**Date Received:**	03-19-2013
TDG Class:	8.0-CORROSIVE	**Qty Shipped:**	12488 KG
TDG Group:	III-Moderately Dangerous	**Qty Rcvd:**	12518 KG
Packing Code:	00-Blank	**Trans Lic No:**	LT1170
Handling Code:	07-Recycling	**Waste Trans:**	PHIL'S BATTERIES AND MORE INC.
Waste Receiver:	METALEX PRODUCTS LTD. / DAVIS TRADING & SUPPLY LTD.	**Trans Addr:**	UNIT #114, 12332 PATTULLO PLACE, SURREY, BC
Receiving Address:	2511 NO 5 RD, RICHMOND, BC		
Waste Name:	Batteries, wet, filled with acid or Battery, electric storage, wet		

Manifest No:	BH911477	**Date Shipped:**	03-14-2013
TDG Code:	UN2794	**Date Received:**	03-14-2013
TDG Class:	8.0-CORROSIVE	**Qty Shipped:**	12168 KG
TDG Group:	III-Moderately Dangerous	**Qty Rcvd:**	12254 KG
Packing Code:	00-Blank	**Trans Lic No:**	LT1170

Handling Code:	07-Recycling	**Waste Trans:**	PHIL'S BATTERIES AND MORE INC.
Waste Receiver:	METALEX PRODUCTS LTD. / DAVIS TRADING & SUPPLY LTD.	**Trans Addr:**	UNIT #114, 12332 PATTULLO PLACE, SURREY, BC
Receiving Address:	2511 NO 5 RD, RICHMOND, BC		
Waste Name:	Batteries, wet, filled with acid or Battery, electric storage, wet		

Manifest No:	BH911469	**Date Shipped:**	03-12-2013
TDG Code:	UN2794	**Date Received:**	03-12-2013
TDG Class:	8.0-CORROSIVE	**Qty Shipped:**	12372 KG
TDG Group:	III-Moderately Dangerous	**Qty Rcvd:**	12418 KG
Packing Code:	00-Blank	**Trans Lic No:**	LT1170
Handling Code:	07-Recycling	**Waste Trans:**	PHIL'S BATTERIES AND MORE INC.
Waste Receiver:	METALEX PRODUCTS LTD. / DAVIS TRADING & SUPPLY LTD.	**Trans Addr:**	UNIT #114, 12332 PATTULLO PLACE, SURREY, BC
Receiving Address:	2511 NO 5 RD, RICHMOND, BC		
Waste Name:	Batteries, wet, filled with acid or Battery, electric storage, wet		

Manifest No:	BH911451	**Date Shipped:**	03-08-2013
TDG Code:	UN2794	**Date Received:**	03-12-2013
TDG Class:	8.0-CORROSIVE	**Qty Shipped:**	12489 KG
TDG Group:	III-Moderately Dangerous	**Qty Rcvd:**	12790 KG
Packing Code:	00-Blank	**Trans Lic No:**	LT1170
Handling Code:	07-Recycling	**Waste Trans:**	PHIL'S BATTERIES AND MORE INC.
Waste Receiver:	METALEX PRODUCTS LTD. / DAVIS TRADING & SUPPLY LTD.	**Trans Addr:**	UNIT #114, 12332 PATTULLO PLACE, SURREY, BC
Receiving Address:	2511 NO 5 RD, RICHMOND, BC		
Waste Name:	Batteries, wet, filled with acid or Battery, electric storage, wet		

Manifest No:	BH911444	**Date Shipped:**	03-05-2013
TDG Code:	UN2794	**Date Received:**	03-05-2013
TDG Class:	8.0-CORROSIVE	**Qty Shipped:**	11540 KG
TDG Group:	III-Moderately Dangerous	**Qty Rcvd:**	11554 KG
Packing Code:	00-Blank	**Trans Lic No:**	LT1170
Handling Code:	07-Recycling	**Waste Trans:**	PHIL'S BATTERIES AND MORE INC.
Waste Receiver:	METALEX PRODUCTS LTD. / DAVIS TRADING & SUPPLY LTD.	**Trans Addr:**	UNIT #114, 12332 PATTULLO PLACE, SURREY, BC
Receiving Address:	2511 NO 5 RD, RICHMOND, BC		
Waste Name:	Batteries, wet, filled with acid or Battery, electric storage, wet		

Manifest No:	BH911436	**Date Shipped:**	03-01-2013
TDG Code:	UN2794	**Date Received:**	03-01-2013
TDG Class:	8.0-CORROSIVE	**Qty Shipped:**	12445 KG
TDG Group:	III-Moderately Dangerous	**Qty Rcvd:**	12463 KG
Packing Code:	00-Blank	**Trans Lic No:**	LT1170
Handling Code:	07-Recycling	**Waste Trans:**	PHIL'S BATTERIES AND MORE INC.
Waste Receiver:	METALEX PRODUCTS LTD. / DAVIS TRADING & SUPPLY LTD.	**Trans Addr:**	UNIT #114, 12332 PATTULLO PLACE, SURREY, BC
Receiving Address:	2511 NO 5 RD, RICHMOND, BC		
Waste Name:	Batteries, wet, filled with acid or Battery, electric storage, wet		

Manifest No:	BH911428	**Date Shipped:**	02-27-2013
TDG Code:	UN2794	**Date Received:**	02-27-2013
TDG Class:	8.0-CORROSIVE	**Qty Shipped:**	11305 KG
TDG Group:	III-Moderately Dangerous	**Qty Rcvd:**	11327 KG
Packing Code:	00-Blank	**Trans Lic No:**	LT1170
Handling Code:	07-Recycling	**Waste Trans:**	PHIL'S BATTERIES AND MORE INC.
Waste Receiver:	METALEX PRODUCTS LTD. / DAVIS TRADING & SUPPLY LTD.	**Trans Addr:**	UNIT #114, 12332 PATTULLO PLACE, SURREY, BC
Receiving Address:	2511 NO 5 RD, RICHMOND, BC		
Waste Name:	Batteries, wet, filled with acid or Battery, electric storage, wet		

Manifest No:	BH911410	**Date Shipped:**	02-25-2013
TDG Code:	UN2794	**Date Received:**	02-25-2013
TDG Class:	8.0-CORROSIVE	**Qty Shipped:**	11732 KG
TDG Group:	III-Moderately Dangerous	**Qty Rcvd:**	11773 KG
Packing Code:	00-Blank	**Trans Lic No:**	LT1170

Handling Code:	07-Recycling	**Waste Trans:**	PHIL'S BATTERIES AND MORE INC.
Waste Receiver:	METALEX PRODUCTS LTD. / DAVIS TRADING & SUPPLY LTD.	**Trans Addr:**	UNIT #114, 12332 PATTULLO PLACE, SURREY, BC
Receiving Address:	2511 NO 5 RD, RICHMOND, BC		
Waste Name:	Batteries, wet, filled with acid or Battery, electric storage, wet		

Manifest No:	BH911402	**Date Shipped:**	02-21-2013
TDG Code:	UN2794	**Date Received:**	02-21-2013
TDG Class:	8.0-CORROSIVE	**Qty Shipped:**	21783 KG
TDG Group:	III-Moderately Dangerous	**Qty Rcvd:**	21845 KG
Packing Code:	00-Blank	**Trans Lic No:**	LT1170
Handling Code:	07-Recycling	**Waste Trans:**	PHIL'S BATTERIES AND MORE INC.
Waste Receiver:	METALEX PRODUCTS LTD. / DAVIS TRADING & SUPPLY LTD.	**Trans Addr:**	UNIT #114, 12332 PATTULLO PLACE, SURREY, BC
Receiving Address:	2511 NO 5 RD, RICHMOND, BC		
Waste Name:	Batteries, wet, filled with acid or Battery, electric storage, wet		

Manifest No:	BH911394	**Date Shipped:**	02-18-2013
TDG Code:	UN2794	**Date Received:**	02-18-2013
TDG Class:	8.0-CORROSIVE	**Qty Shipped:**	23541 KG
TDG Group:	III-Moderately Dangerous	**Qty Rcvd:**	23586 KG
Packing Code:	00-Blank	**Trans Lic No:**	LT1170
Handling Code:	07-Recycling	**Waste Trans:**	PHIL'S BATTERIES AND MORE INC.
Waste Receiver:	METALEX PRODUCTS LTD. / DAVIS TRADING & SUPPLY LTD.	**Trans Addr:**	UNIT #114, 12332 PATTULLO PLACE, SURREY, BC
Receiving Address:	2511 NO 5 RD, RICHMOND, BC		
Waste Name:	Batteries, wet, filled with acid or Battery, electric storage, wet		

Manifest No:	BH911378	**Date Shipped:**	02-08-2013
TDG Code:	UN2794	**Date Received:**	02-08-2013
TDG Class:	8.0-CORROSIVE	**Qty Shipped:**	12175 KG
TDG Group:	III-Moderately Dangerous	**Qty Rcvd:**	12175 KG
Packing Code:	00-Blank	**Trans Lic No:**	No Entry
Handling Code:	00	**Waste Trans:**	PHIL'S BATTERIES & MORE LTD.
Waste Receiver:	METALEX PRODUCTS LTD. / DAVIS TRADING & SUPPLY LTD.	**Trans Addr:**	#14 12332 PATTULLO PL, SURREY, BC
Receiving Address:	2511 NO 5 RD, RICHMOND, BC		
Waste Name:	Batteries, wet, filled with acid or Battery, electric storage, wet		

Manifest No:	BH911360	**Date Shipped:**	02-06-2013
TDG Code:	UN2794	**Date Received:**	02-06-2013
TDG Class:	8.0-CORROSIVE	**Qty Shipped:**	12327 KG
TDG Group:	III-Moderately Dangerous	**Qty Rcvd:**	12363 KG
Packing Code:	00-Blank	**Trans Lic No:**	LT1170
Handling Code:	07-Recycling	**Waste Trans:**	PHIL'S BATTERIES AND MORE INC.
Waste Receiver:	METALEX PRODUCTS LTD. / DAVIS TRADING & SUPPLY LTD.	**Trans Addr:**	UNIT #114, 12332 PATTULLO PLACE, SURREY, BC
Receiving Address:	2511 NO 5 RD, RICHMOND, BC		
Waste Name:	Batteries, wet, filled with acid or Battery, electric storage, wet		

Manifest No:	BH911352	**Date Shipped:**	01-31-2013
TDG Code:	UN2794	**Date Received:**	01-31-2013
TDG Class:	8.0-CORROSIVE	**Qty Shipped:**	7027 KG
TDG Group:	III-Moderately Dangerous	**Qty Rcvd:**	8645 KG
Packing Code:	00-Blank	**Trans Lic No:**	LT1170
Handling Code:	07-Recycling	**Waste Trans:**	PHIL'S BATTERIES AND MORE INC.
Waste Receiver:	METALEX PRODUCTS LTD. / DAVIS TRADING & SUPPLY LTD.	**Trans Addr:**	UNIT #114, 12332 PATTULLO PLACE, SURREY, BC
Receiving Address:	2511 NO 5 RD, RICHMOND, BC		
Waste Name:	Batteries, wet, filled with acid or Battery, electric storage, wet		

Manifest No:	BH911345	**Date Shipped:**	01-29-2013
TDG Code:	UN2794	**Date Received:**	01-29-2013
TDG Class:	8.0-CORROSIVE	**Qty Shipped:**	11973 KG
TDG Group:	III-Moderately Dangerous	**Qty Rcvd:**	12000 KG
Packing Code:	00-Blank	**Trans Lic No:**	LT1170

Handling Code:	07-Recycling	**Waste Trans:**	PHIL'S BATTERIES AND MORE INC.
Waste Receiver:	METALEX PRODUCTS LTD. / DAVIS TRADING & SUPPLY LTD.	**Trans Addr:**	UNIT #114, 12332 PATTULLO PLACE, SURREY, BC
Receiving Address:	2511 NO 5 RD, RICHMOND, BC		
Waste Name:	Batteries, wet, filled with acid or Battery, electric storage, wet		

Manifest No:	BH911337	**Date Shipped:**	01-25-2013
TDG Code:	UN2794	**Date Received:**	01-25-2013
TDG Class:	8.0-CORROSIVE	**Qty Shipped:**	12788 KG
TDG Group:	III-Moderately Dangerous	**Qty Rcvd:**	12809 KG
Packing Code:	00-Blank	**Trans Lic No:**	LT1170
Handling Code:	07-Recycling	**Waste Trans:**	PHIL'S BATTERIES AND MORE INC.
Waste Receiver:	METALEX PRODUCTS LTD. / DAVIS TRADING & SUPPLY LTD.	**Trans Addr:**	UNIT #114, 12332 PATTULLO PLACE, SURREY, BC
Receiving Address:	2511 NO 5 RD, RICHMOND, BC		
Waste Name:	Batteries, wet, filled with acid or Battery, electric storage, wet		

Manifest No:	BH911329	**Date Shipped:**	01-22-2013
TDG Code:	UN2794	**Date Received:**	01-22-2013
TDG Class:	8.0-CORROSIVE	**Qty Shipped:**	12552 KG
TDG Group:	III-Moderately Dangerous	**Qty Rcvd:**	12563 KG
Packing Code:	08-Various	**Trans Lic No:**	LT1170
Handling Code:	07-Recycling	**Waste Trans:**	PHIL'S BATTERIES AND MORE INC.
Waste Receiver:	METALEX PRODUCTS LTD. / DAVIS TRADING & SUPPLY LTD.	**Trans Addr:**	UNIT #114, 12332 PATTULLO PLACE, SURREY, BC
Receiving Address:	2511 NO 5 RD, RICHMOND, BC		
Waste Name:	Batteries, wet, filled with acid or Battery, electric storage, wet		

Manifest No:	BH911311	**Date Shipped:**	01-18-2013
TDG Code:	UN2794	**Date Received:**	01-18-2013
TDG Class:	8.0-CORROSIVE	**Qty Shipped:**	11057 KG
TDG Group:	III-Moderately Dangerous	**Qty Rcvd:**	11077 KG
Packing Code:	00-Blank	**Trans Lic No:**	LT1170
Handling Code:	07-Recycling	**Waste Trans:**	PHIL'S BATTERIES AND MORE INC.
Waste Receiver:	METALEX PRODUCTS LTD. / DAVIS TRADING & SUPPLY LTD.	**Trans Addr:**	UNIT #114, 12332 PATTULLO PLACE, SURREY, BC
Receiving Address:	2511 NO 5 RD, RICHMOND, BC		
Waste Name:	Batteries, wet, filled with acid or Battery, electric storage, wet		

Manifest No:	BH911303	**Date Shipped:**	01-15-2013
TDG Code:	UN2794	**Date Received:**	01-15-2013
TDG Class:	8.0-CORROSIVE	**Qty Shipped:**	20421 KG
TDG Group:	III-Moderately Dangerous	**Qty Rcvd:**	20463 KG
Packing Code:	00-Blank	**Trans Lic No:**	LT1170
Handling Code:	07-Recycling	**Waste Trans:**	PHIL'S BATTERIES AND MORE INC.
Waste Receiver:	METALEX PRODUCTS LTD. / DAVIS TRADING & SUPPLY LTD.	**Trans Addr:**	UNIT #114, 12332 PATTULLO PLACE, SURREY, BC
Receiving Address:	2511 NO 5 RD, RICHMOND, BC		
Waste Name:	Batteries, wet, filled with acid or Battery, electric storage, wet		

Manifest No:	BH911295	**Date Shipped:**	01-10-2013
TDG Code:	UN2794	**Date Received:**	01-10-2013
TDG Class:	8.0-CORROSIVE	**Qty Shipped:**	12077 KG
TDG Group:	III-Moderately Dangerous	**Qty Rcvd:**	12177 KG
Packing Code:	00-Blank	**Trans Lic No:**	LT1170
Handling Code:	07-Recycling	**Waste Trans:**	PHIL'S BATTERIES AND MORE INC.
Waste Receiver:	METALEX PRODUCTS LTD. / DAVIS TRADING & SUPPLY LTD.	**Trans Addr:**	UNIT #114, 12332 PATTULLO PLACE, SURREY, BC
Receiving Address:	2511 NO 5 RD, RICHMOND, BC		
Waste Name:	Batteries, wet, filled with acid or Battery, electric storage, wet		

Manifest No:	BH911287	**Date Shipped:**	01-08-2013
TDG Code:	UN2794	**Date Received:**	01-08-2013
TDG Class:	8.0-CORROSIVE	**Qty Shipped:**	11477 KG
TDG Group:	III-Moderately Dangerous	**Qty Rcvd:**	12145 KG
Packing Code:	00-Blank	**Trans Lic No:**	LT1170

Handling Code:	07-Recycling	***Waste Trans:***	PHIL'S BATTERIES AND MORE INC.
Waste Receiver:	METALEX PRODUCTS LTD. / DAVIS TRADING & SUPPLY LTD.	***Trans Addr:***	UNIT #114, 12332 PATTULLO PLACE, SURREY, BC
Receiving Address:	2511 NO 5 RD, RICHMOND, BC		
Waste Name:	Batteries, wet, filled with acid or Battery, electric storage, wet		

Manifest No:	BH911279	***Date Shipped:***	01-07-2013
TDG Code:	UN2794	***Date Received:***	01-07-2013
TDG Class:	8.0-CORROSIVE	***Qty Shipped:***	12177 KG
TDG Group:	III-Moderately Dangerous	***Qty Rcvd:***	12009 KG
Packing Code:	00-Blank	***Trans Lic No:***	LT1170
Handling Code:	07-Recycling	***Waste Trans:***	PHIL'S BATTERIES AND MORE INC.
Waste Receiver:	METALEX PRODUCTS LTD. / DAVIS TRADING & SUPPLY LTD.	***Trans Addr:***	UNIT #114, 12332 PATTULLO PLACE, SURREY, BC
Receiving Address:	2511 NO 5 RD, RICHMOND, BC		
Waste Name:	Batteries, wet, filled with acid or Battery, electric storage, wet		

Manifest No:	BH911261	***Date Shipped:***	01-03-2013
TDG Code:	UN2794	***Date Received:***	01-03-2013
TDG Class:	8.0-CORROSIVE	***Qty Shipped:***	12582 KG
TDG Group:	III-Moderately Dangerous	***Qty Rcvd:***	12590 KG
Packing Code:	00-Blank	***Trans Lic No:***	LT1170
Handling Code:	07-Recycling	***Waste Trans:***	PHIL'S BATTERIES AND MORE INC.
Waste Receiver:	METALEX PRODUCTS LTD. / DAVIS TRADING & SUPPLY LTD.	***Trans Addr:***	UNIT #114, 12332 PATTULLO PLACE, SURREY, BC
Receiving Address:	2511 NO 5 RD, RICHMOND, BC		
Waste Name:	Batteries, wet, filled with acid or Battery, electric storage, wet		

Manifest No:	BH911253	***Date Shipped:***	01-02-2013
TDG Code:	UN2794	***Date Received:***	01-02-2013
TDG Class:	8.0-CORROSIVE	***Qty Shipped:***	12065 KG
TDG Group:	III-Moderately Dangerous	***Qty Rcvd:***	12081 KG
Packing Code:	00-Blank	***Trans Lic No:***	LT1170
Handling Code:	07-Recycling	***Waste Trans:***	PHIL'S BATTERIES AND MORE INC.
Waste Receiver:	METALEX PRODUCTS LTD. / DAVIS TRADING & SUPPLY LTD.	***Trans Addr:***	UNIT #114, 12332 PATTULLO PLACE, SURREY, BC
Receiving Address:	2511 NO 5 RD, RICHMOND, BC		
Waste Name:	Batteries, wet, filled with acid or Battery, electric storage, wet		

Manifest No:	BH911386	***Date Shipped:***	
TDG Code:	UN2794	***Date Received:***	02-13-2013
TDG Class:	8.0-CORROSIVE	***Qty Shipped:***	12279 KG
TDG Group:	III-Moderately Dangerous	***Qty Rcvd:***	12318 KG
Packing Code:	00-Blank	***Trans Lic No:***	LT1170
Handling Code:	07-Recycling	***Waste Trans:***	PHIL'S BATTERIES AND MORE INC.
Waste Receiver:	METALEX PRODUCTS LTD. / DAVIS TRADING & SUPPLY LTD.	***Trans Addr:***	UNIT #114, 12332 PATTULLO PLACE, SURREY, BC
Receiving Address:	2511 NO 5 RD, RICHMOND, BC		
Waste Name:	Batteries, wet, filled with acid or Battery, electric storage, wet		

Manifest No:	BK034417	***Date Shipped:***	
TDG Code:	UN2794	***Date Received:***	11-29-2013
TDG Class:	8.0-CORROSIVE	***Qty Shipped:***	12647 KG
TDG Group:	III-Moderately Dangerous	***Qty Rcvd:***	12700 KG
Packing Code:	00-Blank	***Trans Lic No:***	LT1170
Handling Code:	02-Thermal Treatment	***Waste Trans:***	PHIL'S BATTERIES AND MORE INC.
Waste Receiver:	METALEX PRODUCTS LTD. / DAVIS TRADING & SUPPLY LTD.	***Trans Addr:***	UNIT #114, 12332 PATTULLO PLACE, SURREY, BC
Receiving Address:	2511 NO 5 RD, RICHMOND, BC		
Waste Name:	Batteries, wet, filled with acid or Battery, electric storage, wet		

Waste Manifests - 2012

Manifest No:	BH873412	***Date Shipped:***	12-14-2012
TDG Code:	UN2794	***Date Received:***	12-14-2012

TDG Class:	8.0-CORROSIVE	***Copy 3 Date:***	01-11-2013
TDG Group:	III-Moderately Dangerous	***Qty Shipped:***	19028 KG
Packing Code:	00-Blank	***Qty Rcvd:***	19445 KG
Handling Code:	07-Recycling	***Trans Lic No:***	LT1170
Waste Receiver:	METALEX PRODUCTS LTD. / DAVIS TRADING & SUPPLY LTD.	***Waste Trans:***	PHIL'S BATTERIES AND MORE INC.
Receiving Addr:	2511 NO 5 RD, RICHMOND, BC	***Trans Addr:***	UNIT #114, 12332 PATTULLO PLACE, SURREY, BC
Waste Name:	Batteries, wet, filled with acid or Battery, electric storage, wet		

Manifest No:	BH873404	***Date Shipped:***	12-12-2012
TDG Code:	UN2794	***Date Received:***	12-12-2012
TDG Class:	8.0-CORROSIVE	***Copy 3 Date:***	01-11-2013
TDG Group:	III-Moderately Dangerous	***Qty Shipped:***	12463 KG
Packing Code:	00-Blank	***Qty Rcvd:***	12509 KG
Handling Code:	07-Recycling	***Trans Lic No:***	LT1170
Waste Receiver:	METALEX PRODUCTS LTD. / DAVIS TRADING & SUPPLY LTD.	***Waste Trans:***	PHIL'S BATTERIES AND MORE INC.
Receiving Addr:	2511 NO 5 RD, RICHMOND, BC	***Trans Addr:***	UNIT #114, 12332 PATTULLO PLACE, SURREY, BC
Waste Name:	Batteries, wet, filled with acid or Battery, electric storage, wet		

Manifest No:	BH873396	***Date Shipped:***	12-07-2012
TDG Code:	UN2794	***Date Received:***	12-07-2012
TDG Class:	8.0-CORROSIVE	***Copy 3 Date:***	01-10-2013
TDG Group:	III-Moderately Dangerous	***Qty Shipped:***	12140 KG
Packing Code:	08-Various	***Qty Rcvd:***	12172 KG
Handling Code:	07-Recycling	***Trans Lic No:***	LT1170
Waste Receiver:	METALEX PRODUCTS LTD. / DAVIS TRADING & SUPPLY LTD.	***Waste Trans:***	PHIL'S BATTERIES AND MORE INC.
Receiving Addr:	2511 NO 5 RD, RICHMOND, BC	***Trans Addr:***	UNIT #114, 12332 PATTULLO PLACE, SURREY, BC
Waste Name:	Batteries, wet, filled with acid or Battery, electric storage, wet		

Manifest No:	BH873388	***Date Shipped:***	12-05-2012
TDG Code:	UN2794	***Date Received:***	12-05-2012
TDG Class:	8.0-CORROSIVE	***Copy 3 Date:***	01-10-2013
TDG Group:	III-Moderately Dangerous	***Qty Shipped:***	11558 KG
Packing Code:	00-Blank	***Qty Rcvd:***	11590 KG
Handling Code:	07-Recycling	***Trans Lic No:***	LT1170
Waste Receiver:	METALEX PRODUCTS LTD. / DAVIS TRADING & SUPPLY LTD.	***Waste Trans:***	PHIL'S BATTERIES AND MORE INC.
Receiving Addr:	2511 NO 5 RD, RICHMOND, BC	***Trans Addr:***	UNIT #114, 12332 PATTULLO PLACE, SURREY, BC
Waste Name:	Batteries, wet, filled with acid or Battery, electric storage, wet		

Manifest No:	BH873370	***Date Shipped:***	12-04-2012
TDG Code:	UN2794	***Date Received:***	12-04-2012
TDG Class:	8.0-CORROSIVE	***Copy 3 Date:***	01-10-2013
TDG Group:	III-Moderately Dangerous	***Qty Shipped:***	11800 KG
Packing Code:	00-Blank	***Qty Rcvd:***	11831 KG
Handling Code:	07-Recycling	***Trans Lic No:***	LT1170
Waste Receiver:	METALEX PRODUCTS LTD. / DAVIS TRADING & SUPPLY LTD.	***Waste Trans:***	PHIL'S BATTERIES AND MORE INC.
Receiving Addr:	2511 NO 5 RD, RICHMOND, BC	***Trans Addr:***	UNIT #114, 12332 PATTULLO PLACE, SURREY, BC
Waste Name:	Batteries, wet, filled with acid or Battery, electric storage, wet		

Manifest No:	BH873362	***Date Shipped:***	11-30-2012
TDG Code:	UN2794	***Date Received:***	11-30-2012
TDG Class:	8.0-CORROSIVE	***Copy 3 Date:***	01-10-2013
TDG Group:	III-Moderately Dangerous	***Qty Shipped:***	17867 KG
Packing Code:	00-Blank	***Qty Rcvd:***	17913 KG
Handling Code:	07-Recycling	***Trans Lic No:***	LT1170
Waste Receiver:	METALEX PRODUCTS LTD. / DAVIS TRADING & SUPPLY LTD.	***Waste Trans:***	PHIL'S BATTERIES AND MORE INC.

Receiving Addr:	2511 NO 5 RD, RICHMOND, BC	***Trans Addr:***	UNIT #114, 12332 PATTULLO PLACE, SURREY, BC
Waste Name:	Batteries, wet, filled with acid or Battery, electric storage, wet		
Manifest No:	BH873354	***Date Shipped:***	11-27-2012
TDG Code:	UN2794	***Date Received:***	11-27-2012
TDG Class:	8.0-CORROSIVE	***Copy 3 Date:***	12-06-2012
TDG Group:	III-Moderately Dangerous	***Qty Shipped:***	12245 KG
Packing Code:	00-Blank	***Qty Rcvd:***	12272 KG
Handling Code:	07-Recycling	***Trans Lic No:***	LT1170
Waste Receiver:	METALEX PRODUCTS LTD. / DAVIS TRADING & SUPPLY LTD.	***Waste Trans:***	PHIL'S BATTERIES AND MORE INC.
Receiving Addr:	2511 NO 5 RD, RICHMOND, BC	***Trans Addr:***	UNIT #114, 12332 PATTULLO PLACE, SURREY, BC
Waste Name:	Batteries, wet, filled with acid or Battery, electric storage, wet		
Manifest No:	BH873347	***Date Shipped:***	11-23-2012
TDG Code:	UN2794	***Date Received:***	11-23-2012
TDG Class:	8.0-CORROSIVE	***Copy 3 Date:***	11-30-2012
TDG Group:	II-Dangerous	***Qty Shipped:***	10545 KG
Packing Code:	07-Other	***Qty Rcvd:***	10577 KG
Handling Code:	07-Recycling	***Trans Lic No:***	LT1170
Waste Receiver:	METALEX PRODUCTS LTD. / DAVIS TRADING & SUPPLY LTD.	***Waste Trans:***	PHIL'S BATTERIES AND MORE INC.
Receiving Addr:	2511 NO 5 RD, RICHMOND, BC	***Trans Addr:***	UNIT #114, 12332 PATTULLO PLACE, SURREY, BC
Waste Name:	Batteries, wet, filled with acid or Battery, electric storage, wet		
Manifest No:	BH873339	***Date Shipped:***	11-22-2012
TDG Code:	UN2794	***Date Received:***	11-22-2012
TDG Class:	8.0-CORROSIVE	***Copy 3 Date:***	11-30-2012
TDG Group:	III-Moderately Dangerous	***Qty Shipped:***	12265 KG
Packing Code:	00-Blank	***Qty Rcvd:***	12327 KG
Handling Code:	07-Recycling	***Trans Lic No:***	LT1170
Waste Receiver:	METALEX PRODUCTS LTD. / DAVIS TRADING & SUPPLY LTD.	***Waste Trans:***	PHIL'S BATTERIES AND MORE INC.
Receiving Addr:	2511 NO 5 RD, RICHMOND, BC	***Trans Addr:***	UNIT #114, 12332 PATTULLO PLACE, SURREY, BC
Waste Name:	Batteries, wet, filled with acid or Battery, electric storage, wet		
Manifest No:	BH873321	***Date Shipped:***	11-20-2012
TDG Code:	UN2794	***Date Received:***	11-20-2012
TDG Class:	8.0-CORROSIVE	***Copy 3 Date:***	11-30-2012
TDG Group:	III-Moderately Dangerous	***Qty Shipped:***	12388 KG
Packing Code:	00-Blank	***Qty Rcvd:***	12409 KG
Handling Code:	07-Recycling	***Trans Lic No:***	LT1170
Waste Receiver:	METALEX PRODUCTS LTD. / DAVIS TRADING & SUPPLY LTD.	***Waste Trans:***	PHIL'S BATTERIES AND MORE INC.
Receiving Addr:	2511 NO 5 RD, RICHMOND, BC	***Trans Addr:***	UNIT #114, 12332 PATTULLO PLACE, SURREY, BC
Waste Name:	Batteries, wet, filled with acid or Battery, electric storage, wet		
Manifest No:	BH873313	***Date Shipped:***	11-16-2012
TDG Code:	UN2794	***Date Received:***	11-16-2012
TDG Class:	8.0-CORROSIVE	***Copy 3 Date:***	11-30-2012
TDG Group:	III-Moderately Dangerous	***Qty Shipped:***	11544 KG
Packing Code:	00-Blank	***Qty Rcvd:***	11563 KG
Handling Code:	07-Recycling	***Trans Lic No:***	LT1170
Waste Receiver:	METALEX PRODUCTS LTD. / DAVIS TRADING & SUPPLY LTD.	***Waste Trans:***	PHIL'S BATTERIES AND MORE INC.
Receiving Addr:	2511 NO 5 RD, RICHMOND, BC	***Trans Addr:***	UNIT #114, 12332 PATTULLO PLACE, SURREY, BC
Waste Name:	Batteries, wet, filled with acid or Battery, electric storage, wet		
Manifest No:	BH873255	***Date Shipped:***	11-13-2012
TDG Code:	UN2794	***Date Received:***	11-13-2012

TDG Class:	8.0-CORROSIVE	***Copy 3 Date:***	11-26-2012
TDG Group:	III-Moderately Dangerous	***Qty Shipped:***	23147 KG
Packing Code:	00-Blank	***Qty Rcvd:***	23177 KG
Handling Code:	07-Recycling	***Trans Lic No:***	LT1170
Waste Receiver:	METALEX PRODUCTS LTD. / DAVIS TRADING & SUPPLY LTD.	***Waste Trans:***	PHIL'S BATTERIES AND MORE INC.
Receiving Addr:	2511 NO 5 RD, RICHMOND, BC	***Trans Addr:***	UNIT #114, 12332 PATTULLO PLACE, SURREY, BC
Waste Name:	Batteries, wet, filled with acid or Battery, electric storage, wet		

Manifest No:	BH873297	***Date Shipped:***	11-07-2012
TDG Code:	UN2794	***Date Received:***	11-07-2012
TDG Class:	8.0-CORROSIVE	***Copy 3 Date:***	11-26-2012
TDG Group:	III-Moderately Dangerous	***Qty Shipped:***	12263 KG
Packing Code:	00-Blank	***Qty Rcvd:***	12272 KG
Handling Code:	07-Recycling	***Trans Lic No:***	LT1170
Waste Receiver:	METALEX PRODUCTS LTD.	***Waste Trans:***	PHIL'S BATTERIES AND MORE INC.
Receiving Addr:	2511 NO 5 RD, RICHMOND, BC	***Trans Addr:***	UNIT #114, 12332 PATTULLO PLACE, SURREY, BC
Waste Name:	Batteries, wet, filled with acid or Battery, electric storage, wet		

Manifest No:	BH873289	***Date Shipped:***	11-06-2012
TDG Code:	UN2794	***Date Received:***	11-06-2012
TDG Class:	8.0-CORROSIVE	***Copy 3 Date:***	11-26-2012
TDG Group:	III-Moderately Dangerous	***Qty Shipped:***	12133 KG
Packing Code:	00-Blank	***Qty Rcvd:***	12190 KG
Handling Code:	07-Recycling	***Trans Lic No:***	LT1170
Waste Receiver:	METALEX PRODUCTS LTD.	***Waste Trans:***	PHIL'S BATTERIES AND MORE INC.
Receiving Addr:	2511 NO 5 RD, RICHMOND, BC	***Trans Addr:***	UNIT #114, 12332 PATTULLO PLACE, SURREY, BC
Waste Name:	Batteries, wet, filled with acid or Battery, electric storage, wet		

Manifest No:	BH873271	***Date Shipped:***	11-02-2012
TDG Code:	UN2794	***Date Received:***	11-02-2012
TDG Class:	8.0-CORROSIVE	***Copy 3 Date:***	11-26-2012
TDG Group:	III-Moderately Dangerous	***Qty Shipped:***	11434 KG
Packing Code:	00-Blank	***Qty Rcvd:***	11500 KG
Handling Code:	07-Recycling	***Trans Lic No:***	LT1170
Waste Receiver:	METALEX PRODUCTS LTD.	***Waste Trans:***	PHIL'S BATTERIES AND MORE INC.
Receiving Addr:	2511 NO 5 RD, RICHMOND, BC	***Trans Addr:***	UNIT #114, 12332 PATTULLO PLACE, SURREY, BC
Waste Name:	Batteries, wet, filled with acid or Battery, electric storage, wet		

Manifest No:	BH873263	***Date Shipped:***	10-31-2012
TDG Code:	UN2794	***Date Received:***	10-31-2012
TDG Class:	8.0-CORROSIVE	***Copy 3 Date:***	11-06-2012
TDG Group:	III-Moderately Dangerous	***Qty Shipped:***	12171 KG
Packing Code:	00-Blank	***Qty Rcvd:***	12072 KG
Handling Code:	07-Recycling	***Trans Lic No:***	LT1170
Waste Receiver:	METALEX PRODUCTS LTD. / DAVIS TRADING & SUPPLY LTD.	***Waste Trans:***	PHIL'S BATTERIES AND MORE INC.
Receiving Addr:	2511 NO 5 RD, RICHMOND, BC	***Trans Addr:***	UNIT #114, 12332 PATTULLO PLACE, SURREY, BC
Waste Name:	Batteries, wet, filled with acid or Battery, electric storage, wet		

Manifest No:	BH736742	***Date Shipped:***	10-26-2012
TDG Code:	UN2794	***Date Received:***	10-26-2012
TDG Class:	8.0-CORROSIVE	***Copy 3 Date:***	11-07-2012
TDG Group:	III-Moderately Dangerous	***Qty Shipped:***	12662 KG
Packing Code:	00-Blank	***Qty Rcvd:***	12145 KG
Handling Code:	07-Recycling	***Trans Lic No:***	LT1170
Waste Receiver:	METALEX PRODUCTS LTD. / DAVIS TRADING & SUPPLY LTD.	***Waste Trans:***	PHIL'S BATTERIES AND MORE INC.
Receiving Addr:	2511 NO 5 RD, RICHMOND, BC	***Trans Addr:***	UNIT #114, 12332 PATTULLO PLACE, SURREY, BC
Waste Name:	Batteries, wet, filled with acid or Battery, electric storage, wet		

Manifest No:	BH736734	**Date Shipped:**	10-22-2012
TDG Code:	UN2794	**Date Received:**	10-22-2012
TDG Class:	8.0-CORROSIVE	**Copy 3 Date:**	11-06-2012
TDG Group:	III-Moderately Dangerous	**Qty Shipped:**	23340 KG
Packing Code:	00-Blank	**Qty Rcvd:**	23468 KG
Handling Code:	07-Recycling	**Trans Lic No:**	LT1170
Waste Receiver:	METALEX PRODUCTS LTD. / DAVIS TRADING & SUPPLY LTD.	**Waste Trans:**	PHIL'S BATTERIES AND MORE INC.
Receiving Addr:	2511 NO 5 RD, RICHMOND, BC	**Trans Addr:**	UNIT #114, 12332 PATTULLO PLACE, SURREY, BC
Waste Name:	Batteries, wet, filled with acid or Battery, electric storage, wet		

Manifest No:	BH736684	**Date Shipped:**	10-05-2012
TDG Code:	UN2794	**Date Received:**	10-05-2012
TDG Class:	8.0-CORROSIVE	**Copy 3 Date:**	10-23-2012
TDG Group:	III-Moderately Dangerous	**Qty Shipped:**	9777 KG
Packing Code:	00-Blank	**Qty Rcvd:**	9777 KG
Handling Code:	01-Storage	**Trans Lic No:**	LT1170
Waste Receiver:	METALEX PRODUCTS LTD. / DAVIS TRADING & SUPPLY LTD.	**Waste Trans:**	PHIL'S BATTERIES AND MORE INC.
Receiving Addr:	2511 NO 5 RD, RICHMOND, BC	**Trans Addr:**	UNIT #114, 12332 PATTULLO PLACE, SURREY, BC
Waste Name:	Batteries, wet, filled with acid or Battery, electric storage, wet		

Manifest No:	BH736676	**Date Shipped:**	10-04-2012
TDG Code:	UN2794	**Date Received:**	10-04-2012
TDG Class:	8.0-CORROSIVE	**Copy 3 Date:**	10-23-2012
TDG Group:	III-Moderately Dangerous	**Qty Shipped:**	12037 KG
Packing Code:	00-Blank	**Qty Rcvd:**	12163 KG
Handling Code:	07-Recycling	**Trans Lic No:**	LT1170
Waste Receiver:	METALEX PRODUCTS LTD. / DAVIS TRADING & SUPPLY LTD.	**Waste Trans:**	PHIL'S BATTERIES AND MORE INC.
Receiving Addr:	2511 NO 5 RD, RICHMOND, BC	**Trans Addr:**	UNIT #114, 12332 PATTULLO PLACE, SURREY, BC
Waste Name:	Batteries, wet, filled with acid or Battery, electric storage, wet		

Manifest No:	BH736668	**Date Shipped:**	10-01-2012
TDG Code:	UN2794	**Date Received:**	10-01-2012
TDG Class:	8.0-CORROSIVE	**Copy 3 Date:**	10-23-2012
TDG Group:	III-Moderately Dangerous	**Qty Shipped:**	11950 KG
Packing Code:	00-Blank	**Qty Rcvd:**	11959 KG
Handling Code:	07-Recycling	**Trans Lic No:**	LT1170
Waste Receiver:	METALEX PRODUCTS LTD. / DAVIS TRADING & SUPPLY LTD.	**Waste Trans:**	PHIL'S BATTERIES AND MORE INC.
Receiving Addr:	2511 NO 5 RD, RICHMOND, BC	**Trans Addr:**	UNIT #114, 12332 PATTULLO PLACE, SURREY, BC
Waste Name:	Batteries, wet, filled with acid or Battery, electric storage, wet		

Manifest No:	BH736650	**Date Shipped:**	09-27-2012
TDG Code:	UN2794	**Date Received:**	09-27-2012
TDG Class:	8.0-CORROSIVE	**Copy 3 Date:**	10-23-2012
TDG Group:	III-Moderately Dangerous	**Qty Shipped:**	11842 KG
Packing Code:	00-Blank	**Qty Rcvd:**	11945 KG
Handling Code:	07-Recycling	**Trans Lic No:**	LT1170
Waste Receiver:	METALEX PRODUCTS LTD. / DAVIS TRADING & SUPPLY LTD.	**Waste Trans:**	PHIL'S BATTERIES AND MORE INC.
Receiving Addr:	2511 NO 5 RD, RICHMOND, BC	**Trans Addr:**	UNIT #114, 12332 PATTULLO PLACE, SURREY, BC
Waste Name:	Batteries, wet, filled with acid or Battery, electric storage, wet		

Manifest No:	BH736643	**Date Shipped:**	09-26-2012
TDG Code:	UN2794	**Date Received:**	09-26-2012
TDG Class:	8.0-CORROSIVE	**Copy 3 Date:**	10-23-2012
TDG Group:	III-Moderately Dangerous	**Qty Shipped:**	11248 KG
Packing Code:	00-Blank	**Qty Rcvd:**	11327 KG

Handling Code:	07-Recycling	**Trans Lic No:**	LT1170
Waste Receiver:	METALEX PRODUCTS LTD. / DAVIS TRADING & SUPPLY LTD.	**Waste Trans:**	PHIL'S BATTERIES AND MORE INC.
Receiving Addr:	2511 NO 5 RD, RICHMOND, BC	**Trans Addr:**	UNIT #114, 12332 PATTULLO PLACE, SURREY, BC
Waste Name:	Batteries, wet, filled with acid or Battery, electric storage, wet		

Manifest No:	BH736635	**Date Shipped:**	09-24-2012
TDG Code:	UN2794	**Date Received:**	09-24-2012
TDG Class:	8.0-CORROSIVE	**Copy 3 Date:**	09-28-2012
TDG Group:	III-Moderately Dangerous	**Qty Shipped:**	12190 KG
Packing Code:	00-Blank	**Qty Rcvd:**	12281 KG
Handling Code:	07-Recycling	**Trans Lic No:**	LT1170
Waste Receiver:	METALEX PRODUCTS LTD. / DAVIS TRADING & SUPPLY LTD.	**Waste Trans:**	PHIL'S BATTERIES AND MORE INC.
Receiving Addr:	2511 NO 5 RD, RICHMOND, BC	**Trans Addr:**	UNIT #114, 12332 PATTULLO PLACE, SURREY, BC
Waste Name:	Batteries, wet, filled with acid or Battery, electric storage, wet		

Manifest No:	BH736627	**Date Shipped:**	09-21-2012
TDG Code:	UN2794	**Date Received:**	09-21-2012
TDG Class:	8.0-CORROSIVE	**Copy 3 Date:**	09-28-2012
TDG Group:	III-Moderately Dangerous	**Qty Shipped:**	11867 KG
Packing Code:	01-Drum	**Qty Rcvd:**	11945 KG
Handling Code:	07-Recycling	**Trans Lic No:**	LT1170
Waste Receiver:	METALEX PRODUCTS LTD. / DAVIS TRADING & SUPPLY LTD.	**Waste Trans:**	PHIL'S BATTERIES AND MORE INC.
Receiving Addr:	2511 NO 5 RD, RICHMOND, BC	**Trans Addr:**	UNIT #114, 12332 PATTULLO PLACE, SURREY, BC
Waste Name:	Batteries, wet, filled with acid or Battery, electric storage, wet		

Manifest No:	BH616241	**Date Shipped:**	09-18-2012
TDG Code:	UN2794	**Date Received:**	09-18-2012
TDG Class:	8.0-CORROSIVE	**Copy 3 Date:**	09-28-2012
TDG Group:	III-Moderately Dangerous	**Qty Shipped:**	17796 KG
Packing Code:	07-Other	**Qty Rcvd:**	17796 KG
Handling Code:	01-Storage	**Trans Lic No:**	LT1081
Waste Receiver:	IBS OF BRITISH COLUMBIA	**Waste Trans:**	INTERSTATE BATTERY SYSTEM OF CANADA, INC.
Receiving Addr:	1 20148 102ND AVENUE, LANGLEY, BC	**Trans Addr:**	20148 - 102 AVE, LANGLEY, BC
Waste Name:	Batteries, wet, filled with acid or Battery, electric storage, wet		

Manifest No:	BH736601	**Date Shipped:**	08-29-2012
TDG Code:	UN2794	**Date Received:**	08-29-2012
TDG Class:	8.0-CORROSIVE	**Copy 3 Date:**	09-13-2012
TDG Group:	III-Moderately Dangerous	**Qty Shipped:**	9800 KG
Packing Code:	00-Blank	**Qty Rcvd:**	9718 KG
Handling Code:	07-Recycling	**Trans Lic No:**	LT1170
Waste Receiver:	METALEX PRODUCTS LTD. / DAVIS TRADING & SUPPLY LTD.	**Waste Trans:**	PHIL'S BATTERIES AND MORE INC.
Receiving Addr:	2511 NO 5 RD, RICHMOND, BC	**Trans Addr:**	UNIT #114, 12332 PATTULLO PLACE, SURREY, BC
Waste Name:	Batteries, wet, filled with acid or Battery, electric storage, wet		

Manifest No:	BH736593	**Date Shipped:**	08-23-2012
TDG Code:	UN2794	**Date Received:**	08-23-2012
TDG Class:	8.0-CORROSIVE	**Copy 3 Date:**	09-13-2012
TDG Group:	III-Moderately Dangerous	**Qty Shipped:**	12080 KG
Packing Code:	00-Blank	**Qty Rcvd:**	12145 KG
Handling Code:	07-Recycling	**Trans Lic No:**	LT1170
Waste Receiver:	METALEX PRODUCTS LTD.	**Waste Trans:**	PHIL'S BATTERIES AND MORE INC.
Receiving Addr:	2511 NO 5 RD, RICHMOND, BC	**Trans Addr:**	UNIT #114, 12332 PATTULLO PLACE, SURREY, BC
Waste Name:	Batteries, wet, filled with acid or Battery, electric storage, wet		

Manifest No:	BH736585	**Date Shipped:**	08-20-2012

TDG Code:	UN2794	**Date Received:**	08-20-2012
TDG Class:	8.0-CORROSIVE	**Copy 3 Date:**	09-13-2012
TDG Group:	III-Moderately Dangerous	**Qty Shipped:**	11815 KG
Packing Code:	00-Blank	**Qty Rcvd:**	11890 KG
Handling Code:	07-Recycling	**Trans Lic No:**	LT1170
Waste Receiver:	METALEX PRODUCTS LTD.	**Waste Trans:**	PHIL'S BATTERIES AND MORE INC.
Receiving Addr:	2511 NO 5 RD, RICHMOND, BC	**Trans Addr:**	UNIT #114, 12332 PATTULLO PLACE, SURREY, BC
Waste Name:	Batteries, wet, filled with acid or Battery, electric storage, wet		

Manifest No:	BH736577	**Date Shipped:**	08-16-2012
TDG Code:	UN2794	**Date Received:**	08-16-2012
TDG Class:	8.0-CORROSIVE	**Copy 3 Date:**	09-13-2012
TDG Group:	III-Moderately Dangerous	**Qty Shipped:**	10923 KG
Packing Code:	00-Blank	**Qty Rcvd:**	10800 KG
Handling Code:	07-Recycling	**Trans Lic No:**	LT1170
Waste Receiver:	METALEX PRODUCTS LTD. / DAVIS TRADING & SUPPLY LTD.	**Waste Trans:**	PHIL'S BATTERIES AND MORE INC.
Receiving Addr:	2511 NO 5 RD, RICHMOND, BC	**Trans Addr:**	UNIT #114, 12332 PATTULLO PLACE, SURREY, BC
Waste Name:	Batteries, wet, filled with acid or Battery, electric storage, wet		

Manifest No:	BH736569	**Date Shipped:**	08-13-2012
TDG Code:	UN2794	**Date Received:**	08-13-2012
TDG Class:	8.0-CORROSIVE	**Copy 3 Date:**	09-13-2012
TDG Group:	III-Moderately Dangerous	**Qty Shipped:**	11850 KG
Packing Code:	00-Blank	**Qty Rcvd:**	11936 KG
Handling Code:	07-Recycling	**Trans Lic No:**	LT1170
Waste Receiver:	METALEX PRODUCTS LTD. / DAVIS TRADING & SUPPLY LTD.	**Waste Trans:**	PHIL'S BATTERIES AND MORE INC.
Receiving Addr:	2511 NO 5 RD, RICHMOND, BC	**Trans Addr:**	UNIT #114, 12332 PATTULLO PLACE, SURREY, BC
Waste Name:	Batteries, wet, filled with acid or Battery, electric storage, wet		

Manifest No:	BH736544	**Date Shipped:**	08-07-2012
TDG Code:	UN2794	**Date Received:**	08-07-2012
TDG Class:	8.0-CORROSIVE	**Copy 3 Date:**	09-13-2012
TDG Group:	III-Moderately Dangerous	**Qty Shipped:**	12103 KG
Packing Code:	00-Blank	**Qty Rcvd:**	12145 KG
Handling Code:	07-Recycling	**Trans Lic No:**	LT1170
Waste Receiver:	METALEX PRODUCTS LTD. / DAVIS TRADING & SUPPLY LTD.	**Waste Trans:**	PHIL'S BATTERIES AND MORE INC.
Receiving Addr:	2511 NO 5 RD, RICHMOND, BC	**Trans Addr:**	UNIT #114, 12332 PATTULLO PLACE, SURREY, BC
Waste Name:	Batteries, wet, filled with acid or Battery, electric storage, wet		

Manifest No:	BH736999	**Date Shipped:**	07-24-2012
TDG Code:	UN2794	**Date Received:**	07-24-2012
TDG Class:	8.0-CORROSIVE	**Copy 3 Date:**	08-13-2012
TDG Group:	III-Moderately Dangerous	**Qty Shipped:**	12370 KG
Packing Code:	00-Blank	**Qty Rcvd:**	12427 KG
Handling Code:	07-Recycling	**Trans Lic No:**	LT1170
Waste Receiver:	METALEX PRODUCTS LTD. / DAVIS TRADING & SUPPLY LTD.	**Waste Trans:**	PHIL'S BATTERIES AND MORE INC.
Receiving Addr:	2511 NO 5 RD, RICHMOND, BC	**Trans Addr:**	UNIT #114, 12332 PATTULLO PLACE, SURREY, BC
Waste Name:	Batteries, wet, filled with acid or Battery, electric storage, wet		

Manifest No:	BH736981	**Date Shipped:**	07-20-2012
TDG Code:	UN2794	**Date Received:**	07-20-2012
TDG Class:	8.0-CORROSIVE	**Copy 3 Date:**	08-13-2012
TDG Group:	III-Moderately Dangerous	**Qty Shipped:**	12420 KG
Packing Code:	00-Blank	**Qty Rcvd:**	12472 KG
Handling Code:	07-Recycling	**Trans Lic No:**	LT1170
Waste Receiver:	METALEX PRODUCTS LTD. / DAVIS TRADING & SUPPLY LTD.	**Waste Trans:**	PHIL'S BATTERIES AND MORE INC.

Receiving Addr:	2511 NO 5 RD, RICHMOND, BC	***Trans Addr:***	UNIT #114, 12332 PATTULLO PLACE, SURREY, BC
Waste Name:	Batteries, wet, filled with acid or Battery, electric storage, wet		
Manifest No:	BH736973	***Date Shipped:***	07-17-2012
TDG Code:	UN2794	***Date Received:***	07-17-2012
TDG Class:	8.0-CORROSIVE	***Copy 3 Date:***	07-24-2012
TDG Group:	III-Moderately Dangerous	***Qty Shipped:***	10493 KG
Packing Code:	01-Drum	***Qty Rcvd:***	10550 KG
Handling Code:	07-Recycling	***Trans Lic No:***	LT1170
Waste Receiver:	METALEX PRODUCTS LTD. / DAVIS TRADING & SUPPLY LTD.	***Waste Trans:***	PHIL'S BATTERIES AND MORE INC.
Receiving Addr:	2511 NO 5 RD, RICHMOND, BC	***Trans Addr:***	UNIT #114, 12332 PATTULLO PLACE, SURREY, BC
Waste Name:	Batteries, wet, filled with acid or Battery, electric storage, wet		
Manifest No:	BH736965	***Date Shipped:***	07-16-2012
TDG Code:	UN2794	***Date Received:***	07-16-2012
TDG Class:	8.0-CORROSIVE	***Copy 3 Date:***	07-24-2012
TDG Group:	III-Moderately Dangerous	***Qty Shipped:***	12075 KG
Packing Code:	01-Drum	***Qty Rcvd:***	12118 KG
Handling Code:	07-Recycling	***Trans Lic No:***	LT1170
Waste Receiver:	METALEX PRODUCTS LTD. / DAVIS TRADING & SUPPLY LTD.	***Waste Trans:***	PHIL'S BATTERIES AND MORE INC.
Receiving Addr:	2511 NO 5 RD, RICHMOND, BC	***Trans Addr:***	UNIT #114, 12332 PATTULLO PLACE, SURREY, BC
Waste Name:	Batteries, wet, filled with acid or Battery, electric storage, wet		
Manifest No:	BH736957	***Date Shipped:***	07-12-2012
TDG Code:	UN2794	***Date Received:***	07-12-2012
TDG Class:	8.0-CORROSIVE	***Copy 3 Date:***	07-24-2012
TDG Group:	III-Moderately Dangerous	***Qty Shipped:***	11498 KG
Packing Code:	00-Blank	***Qty Rcvd:***	11545 KG
Handling Code:	07-Recycling	***Trans Lic No:***	LT1170
Waste Receiver:	METALEX PRODUCTS LTD. / DAVIS TRADING & SUPPLY LTD.	***Waste Trans:***	PHIL'S BATTERIES AND MORE INC.
Receiving Addr:	2511 NO 5 RD, RICHMOND, BC	***Trans Addr:***	UNIT #114, 12332 PATTULLO PLACE, SURREY, BC
Waste Name:	Batteries, wet, filled with acid or Battery, electric storage, wet		
Manifest No:	BH736940	***Date Shipped:***	07-10-2012
TDG Code:	UN2794	***Date Received:***	07-10-2012
TDG Class:	8.0-CORROSIVE	***Copy 3 Date:***	07-24-2012
TDG Group:	III-Moderately Dangerous	***Qty Shipped:***	9197 KG
Packing Code:	00-Blank	***Qty Rcvd:***	9277 KG
Handling Code:	07-Recycling	***Trans Lic No:***	LT1170
Waste Receiver:	METALEX PRODUCTS LTD. / DAVIS TRADING & SUPPLY LTD.	***Waste Trans:***	PHIL'S BATTERIES AND MORE INC.
Receiving Addr:	2511 NO 5 RD, RICHMOND, BC	***Trans Addr:***	UNIT #114, 12332 PATTULLO PLACE, SURREY, BC
Waste Name:	Batteries, wet, filled with acid or Battery, electric storage, wet		
Manifest No:	BH736924	***Date Shipped:***	07-09-2012
TDG Code:	UN2794	***Date Received:***	07-05-2012
TDG Class:	8.0-CORROSIVE	***Copy 3 Date:***	07-24-2012
TDG Group:	III-Moderately Dangerous	***Qty Shipped:***	10662 KG
Packing Code:	08-Various	***Qty Rcvd:***	10700 KG
Handling Code:	07-Recycling	***Trans Lic No:***	LT1170
Waste Receiver:	METALEX PRODUCTS LTD. / DAVIS TRADING & SUPPLY LTD.	***Waste Trans:***	PHIL'S BATTERIES AND MORE INC.
Receiving Addr:	2511 NO 5 RD, RICHMOND, BC	***Trans Addr:***	UNIT #114, 12332 PATTULLO PLACE, SURREY, BC
Waste Name:	Batteries, wet, filled with acid or Battery, electric storage, wet		
Manifest No:	BH736932	***Date Shipped:***	07-09-2012
TDG Code:	UN2794	***Date Received:***	07-09-2012

TDG Class:	8.0-CORROSIVE	**Copy 3 Date:**	07-24-2012
TDG Group:	III-Moderately Dangerous	**Qty Shipped:**	11965 KG
Packing Code:	08-Various	**Qty Rcvd:**	12018 KG
Handling Code:	07-Recycling	**Trans Lic No:**	LT1170
Waste Receiver:	METALEX PRODUCTS LTD. / DAVIS TRADING & SUPPLY LTD.	**Waste Trans:**	PHIL'S BATTERIES AND MORE INC.
Receiving Addr:	2511 NO 5 RD, RICHMOND, BC	**Trans Addr:**	UNIT #114, 12332 PATTULLO PLACE, SURREY, BC
Waste Name:	Batteries, wet, filled with acid or Battery, electric storage, wet		

Manifest No:	BH736916	**Date Shipped:**	07-03-2012
TDG Code:	UN2794	**Date Received:**	07-03-2012
TDG Class:	8.0-CORROSIVE	**Copy 3 Date:**	07-24-2012
TDG Group:	III-Moderately Dangerous	**Qty Shipped:**	12044 KG
Packing Code:	00-Blank	**Qty Rcvd:**	12081 KG
Handling Code:	07-Recycling	**Trans Lic No:**	LT1170
Waste Receiver:	METALEX PRODUCTS LTD. / DAVIS TRADING & SUPPLY LTD.	**Waste Trans:**	PHIL'S BATTERIES AND MORE INC.
Receiving Addr:	2511 NO 5 RD, RICHMOND, BC	**Trans Addr:**	UNIT #114, 12332 PATTULLO PLACE, SURREY, BC
Waste Name:	Batteries, wet, filled with acid or Battery, electric storage, wet		

Manifest No:	BH736908	**Date Shipped:**	06-28-2012
TDG Code:	UN2794	**Date Received:**	06-28-2012
TDG Class:	8.0-CORROSIVE	**Copy 3 Date:**	07-06-2012
TDG Group:	III-Moderately Dangerous	**Qty Shipped:**	11973 KG
Packing Code:	00-Blank	**Qty Rcvd:**	12018 KG
Handling Code:	07-Recycling	**Trans Lic No:**	LT1170
Waste Receiver:	METALEX PRODUCTS LTD.	**Waste Trans:**	PHIL'S BATTERIES AND MORE INC.
Receiving Addr:	2511 NO 5 RD, RICHMOND, BC	**Trans Addr:**	UNIT #114, 12332 PATTULLO PLACE, SURREY, BC
Waste Name:	Batteries, wet, filled with acid or Battery, electric storage, wet		

Manifest No:	BH615722	**Date Shipped:**	06-25-2012
TDG Code:	UN2794	**Date Received:**	06-25-2012
TDG Class:	8.0-CORROSIVE	**Copy 3 Date:**	07-13-2012
TDG Group:	III-Moderately Dangerous	**Qty Shipped:**	14412 KG
Packing Code:	07-Other	**Qty Rcvd:**	14412 KG
Handling Code:	01-Storage	**Trans Lic No:**	No Entry
Waste Receiver:	IBS OF BRITISH COLUMBIA	**Waste Trans:**	INTERSTATE BATTERY SYSTEM OF CANADA, INC.
Receiving Addr:	1 20148 102ND AVENUE, LANGLEY, BC	**Trans Addr:**	20148 - 102 AVE, LANGLEY, BC
Waste Name:	Batteries, wet, filled with acid or Battery, electric storage, wet		

Manifest No:	BG588003	**Date Shipped:**	05-28-2012
TDG Code:	UN2794	**Date Received:**	
TDG Class:	8.0-CORROSIVE	**Copy 3 Date:**	06-08-2012
TDG Group:	III-Moderately Dangerous	**Qty Shipped:**	18059 KG
Packing Code:	07-Other	**Qty Rcvd:**	KG
Handling Code:	00	**Trans Lic No:**	LT1081
Waste Receiver:	IBS OF BRITISH COLUMBIA	**Waste Trans:**	INTERSTATE BATTERY SYSTEM OF CANADA, INC.
Receiving Addr:	1 20148 102ND AVENUE, LANGLEY, BC	**Trans Addr:**	20148 - 102 AVE, LANGLEY, BC
Waste Name:	Batteries, wet, filled with acid or Battery, electric storage, wet		

Manifest No:	BH736882	**Date Shipped:**	05-23-2012
TDG Code:	UN2794	**Date Received:**	05-23-2012
TDG Class:	8.0-CORROSIVE	**Copy 3 Date:**	06-05-2012
TDG Group:	III-Moderately Dangerous	**Qty Shipped:**	10876 KG
Packing Code:	00-Blank	**Qty Rcvd:**	11014 KG
Handling Code:	07-Recycling	**Trans Lic No:**	LT1170
Waste Receiver:	METALEX PRODUCTS LTD.	**Waste Trans:**	PHIL'S BATTERIES AND MORE INC.
Receiving Addr:	2511 NO 5 RD, RICHMOND, BC	**Trans Addr:**	UNIT #114, 12332 PATTULLO PLACE, SURREY, BC
Waste Name:	Batteries, wet, filled with acid or Battery, electric storage, wet		

Manifest No:	BH736874	**Date Shipped:**	05-18-2012
TDG Code:	UN2794	**Date Received:**	05-18-2012
TDG Class:	8.0-CORROSIVE	**Copy 3 Date:**	06-05-2012
TDG Group:	III-Moderately Dangerous	**Qty Shipped:**	12306 KG
Packing Code:	00-Blank	**Qty Rcvd:**	12336 KG
Handling Code:	07-Recycling	**Trans Lic No:**	LT1170
Waste Receiver:	METALEX PRODUCTS LTD. / DAVIS TRADING & SUPPLY LTD.	**Waste Trans:**	PHIL'S BATTERIES AND MORE INC.
Receiving Addr:	2511 NO 5 RD, RICHMOND, BC	**Trans Addr:**	UNIT #114, 12332 PATTULLO PLACE, SURREY, BC
Waste Name:	Batteries, wet, filled with acid or Battery, electric storage, wet		

Manifest No:	BH736866	**Date Shipped:**	05-16-2012
TDG Code:	UN2794	**Date Received:**	05-16-2012
TDG Class:	8.0-CORROSIVE	**Copy 3 Date:**	06-05-2012
TDG Group:	III-Moderately Dangerous	**Qty Shipped:**	11580 KG
Packing Code:	00-Blank	**Qty Rcvd:**	11618 KG
Handling Code:	07-Recycling	**Trans Lic No:**	LT1170
Waste Receiver:	METALEX PRODUCTS LTD. / DAVIS TRADING & SUPPLY LTD.	**Waste Trans:**	PHIL'S BATTERIES AND MORE INC.
Receiving Addr:	2511 NO 5 RD, RICHMOND, BC	**Trans Addr:**	UNIT #114, 12332 PATTULLO PLACE, SURREY, BC
Waste Name:	Batteries, wet, filled with acid or Battery, electric storage, wet		

Manifest No:	BH736858	**Date Shipped:**	05-10-2012
TDG Code:	UN2794	**Date Received:**	05-10-2012
TDG Class:	8.0-CORROSIVE	**Copy 3 Date:**	06-05-2012
TDG Group:	III-Moderately Dangerous	**Qty Shipped:**	12294 KG
Packing Code:	00-Blank	**Qty Rcvd:**	12318 KG
Handling Code:	07-Recycling	**Trans Lic No:**	LT1170
Waste Receiver:	METALEX PRODUCTS LTD.	**Waste Trans:**	PHIL'S BATTERIES AND MORE INC.
Receiving Addr:	2511 NO 5 RD, RICHMOND, BC	**Trans Addr:**	UNIT #114, 12332 PATTULLO PLACE, SURREY, BC
Waste Name:	Batteries, wet, filled with acid or Battery, electric storage, wet		

Manifest No:	BH736833	**Date Shipped:**	05-03-2012
TDG Code:	UN2794	**Date Received:**	05-03-2012
TDG Class:	8.0-CORROSIVE	**Copy 3 Date:**	05-14-2012
TDG Group:	III-Moderately Dangerous	**Qty Shipped:**	12444 KG
Packing Code:	00-Blank	**Qty Rcvd:**	12481 KG
Handling Code:	07-Recycling	**Trans Lic No:**	LT1170
Waste Receiver:	METALEX PRODUCTS LTD.	**Waste Trans:**	PHIL'S BATTERIES AND MORE INC.
Receiving Addr:	2511 NO 5 RD, RICHMOND, BC	**Trans Addr:**	UNIT #114, 12332 PATTULLO PLACE, SURREY, BC
Waste Name:	Batteries, wet, filled with acid or Battery, electric storage, wet		

Manifest No:	BH736825	**Date Shipped:**	05-01-2012
TDG Code:	UN2794	**Date Received:**	05-01-2012
TDG Class:	8.0-CORROSIVE	**Copy 3 Date:**	05-14-2012
TDG Group:	III-Moderately Dangerous	**Qty Shipped:**	11853 KG
Packing Code:	00-Blank	**Qty Rcvd:**	11881 KG
Handling Code:	07-Recycling	**Trans Lic No:**	LT1170
Waste Receiver:	METALEX PRODUCTS LTD.	**Waste Trans:**	PHIL'S BATTERIES AND MORE INC.
Receiving Addr:	2511 NO 5 RD, RICHMOND, BC	**Trans Addr:**	UNIT #114, 12332 PATTULLO PLACE, SURREY, BC
Waste Name:	Batteries, wet, filled with acid or Battery, electric storage, wet		

Manifest No:	BH736817	**Date Shipped:**	04-27-2012
TDG Code:	UN2794	**Date Received:**	04-27-2012
TDG Class:	8.0-CORROSIVE	**Copy 3 Date:**	05-04-2012
TDG Group:	III-Moderately Dangerous	**Qty Shipped:**	12075 KG
Packing Code:	00-Blank	**Qty Rcvd:**	12109 KG
Handling Code:	07-Recycling	**Trans Lic No:**	LT1170
Waste Receiver:	METALEX PRODUCTS LTD.	**Waste Trans:**	PHIL'S BATTERIES AND MORE INC.
Receiving Addr:	2511 NO 5 RD, RICHMOND, BC	**Trans Addr:**	UNIT #114, 12332 PATTULLO PLACE, SURREY, BC

Waste Name: Batteries, wet, filled with acid or Battery, electric storage, wet

Manifest No:	BH736809	**Date Shipped:**	04-24-2012
TDG Code:	UN2794	**Date Received:**	04-24-2012
TDG Class:	8.0-CORROSIVE	**Copy 3 Date:**	05-04-2012
TDG Group:	III-Moderately Dangerous	**Qty Shipped:**	12320 KG
Packing Code:	00-Blank	**Qty Rcvd:**	12363 KG
Handling Code:	07-Recycling	**Trans Lic No:**	LT1170
Waste Receiver:	METALEX PRODUCTS LTD. / DAVIS TRADING & SUPPLY LTD.	**Waste Trans:**	PHIL'S BATTERIES AND MORE INC.
Receiving Addr:	2511 NO 5 RD, RICHMOND, BC	**Trans Addr:**	UNIT #114, 12332 PATTULLO PLACE, SURREY, BC

Waste Name: Batteries, wet, filled with acid or Battery, electric storage, wet

Manifest No:	BH736791	**Date Shipped:**	04-20-2012
TDG Code:	UN2794	**Date Received:**	04-20-2012
TDG Class:	8.0-CORROSIVE	**Copy 3 Date:**	04-27-2012
TDG Group:	III-Moderately Dangerous	**Qty Shipped:**	12384 KG
Packing Code:	00-Blank	**Qty Rcvd:**	12418 KG
Handling Code:	07-Recycling	**Trans Lic No:**	LT1170
Waste Receiver:	METALEX PRODUCTS LTD.	**Waste Trans:**	PHIL'S BATTERIES AND MORE INC.
Receiving Addr:	2511 NO 5 RD, RICHMOND, BC	**Trans Addr:**	UNIT #114, 12332 PATTULLO PLACE, SURREY, BC

Waste Name: Batteries, wet, filled with acid or Battery, electric storage, wet

Manifest No:	BH736783	**Date Shipped:**	04-19-2012
TDG Code:	UN2794	**Date Received:**	04-19-2012
TDG Class:	8.0-CORROSIVE	**Copy 3 Date:**	04-27-2012
TDG Group:	III-Moderately Dangerous	**Qty Shipped:**	11755 KG
Packing Code:	00-Blank	**Qty Rcvd:**	11800 KG
Handling Code:	07-Recycling	**Trans Lic No:**	LT1170
Waste Receiver:	METALEX PRODUCTS LTD.	**Waste Trans:**	PHIL'S BATTERIES AND MORE INC.
Receiving Addr:	2511 NO 5 RD, RICHMOND, BC	**Trans Addr:**	UNIT #114, 12332 PATTULLO PLACE, SURREY, BC

Waste Name: Batteries, wet, filled with acid or Battery, electric storage, wet

Manifest No:	BH736775	**Date Shipped:**	04-17-2012
TDG Code:	UN2794	**Date Received:**	04-17-2012
TDG Class:	8.0-CORROSIVE	**Copy 3 Date:**	04-27-2012
TDG Group:	III-Moderately Dangerous	**Qty Shipped:**	11848 KG
Packing Code:	00-Blank	**Qty Rcvd:**	11881 KG
Handling Code:	07-Recycling	**Trans Lic No:**	LT1170
Waste Receiver:	METALEX PRODUCTS LTD.	**Waste Trans:**	PHIL'S BATTERIES AND MORE INC.
Receiving Addr:	2511 NO 5 RD, RICHMOND, BC	**Trans Addr:**	UNIT #114, 12332 PATTULLO PLACE, SURREY, BC

Waste Name: Batteries, wet, filled with acid or Battery, electric storage, wet

Manifest No:	BH736767	**Date Shipped:**	04-13-2012
TDG Code:	UN2794	**Date Received:**	04-13-2012
TDG Class:	8.0-CORROSIVE	**Copy 3 Date:**	04-27-2012
TDG Group:	III-Moderately Dangerous	**Qty Shipped:**	12171 KG
Packing Code:	00-Blank	**Qty Rcvd:**	12200 KG
Handling Code:	07-Recycling	**Trans Lic No:**	LT1170
Waste Receiver:	METALEX PRODUCTS LTD. / DAVIS TRADING & SUPPLY LTD.	**Waste Trans:**	PHIL'S BATTERIES AND MORE INC.
Receiving Addr:	2511 NO 5 RD, RICHMOND, BC	**Trans Addr:**	UNIT #114, 12332 PATTULLO PLACE, SURREY, BC

Waste Name: Batteries, wet, filled with acid or Battery, electric storage, wet

Manifest No:	BH653319	**Date Shipped:**	04-12-2012
TDG Code:	BC0022	**Date Received:**	04-12-2012
TDG Class:	0-NON TDG REGULATED	**Copy 3 Date:**	05-30-2012
TDG Group:	N/A-Not Applicable	**Qty Shipped:**	1640 L
Packing Code:	01-Drum	**Qty Rcvd:**	1640 L
Handling Code:	01-Storage	**Trans Lic No:**	LT1205
Waste Receiver:	TRI-ARROW INDUSTRIAL RECOVERY INC	**Waste Trans:**	CLEANCARE ENVIRONMENTAL SERVICES

(CANADA) INC.

Receiving Addr:	13364 COMBER WAY, SURREY, BC	**Trans Addr:**	13364 COMBER WAY, SURREY, BC
Waste Name:	WASTE OIL (ABSORBENT PADS, RAGS) (CARBON CONTAMINATED WITH OIL)WASTE OIL AND ABSORBANT MIXTURE		

Manifest No:	BH653319	**Date Shipped:**	04-12-2012
TDG Code:	UN1993	**Date Received:**	04-12-2012
TDG Class:	3.0-FLAMMABLE	**Copy 3 Date:**	05-30-2012
TDG Group:	II-Dangerous	**Qty Shipped:**	205 L
Packing Code:	01-Drum	**Qty Rcvd:**	205 L
Handling Code:	01-Storage	**Trans Lic No:**	LT1205
Waste Receiver:	TRI-ARROW INDUSTRIAL RECOVERY INC	**Waste Trans:**	CLEANCARE ENVIRONMENTAL SERVICES (CANADA) INC.
Receiving Addr:	13364 COMBER WAY, SURREY, BC	**Trans Addr:**	13364 COMBER WAY, SURREY, BC
Waste Name:	FLAMMABLE LIQUIDS, N.O.S.		

Manifest No:	BH736759	**Date Shipped:**	04-11-2012
TDG Code:	UN2794	**Date Received:**	04-11-2012
TDG Class:	8.0-CORROSIVE	**Copy 3 Date:**	04-27-2012
TDG Group:	III-Moderately Dangerous	**Qty Shipped:**	24780 KG
Packing Code:	00-Blank	**Qty Rcvd:**	24818 KG
Handling Code:	07-Recycling	**Trans Lic No:**	LT1170
Waste Receiver:	METALEX PRODUCTS LTD. / DAVIS TRADING & SUPPLY LTD.	**Waste Trans:**	PHIL'S BATTERIES AND MORE INC.
Receiving Addr:	2511 NO 5 RD, RICHMOND, BC	**Trans Addr:**	UNIT #114, 12332 PATTULLO PLACE, SURREY, BC
Waste Name:	Batteries, wet, filled with acid or Battery, electric storage, wet		

Manifest No:	BH772994	**Date Shipped:**	04-02-2012
TDG Code:	UN2794	**Date Received:**	04-02-2012
TDG Class:	8.0-CORROSIVE	**Copy 3 Date:**	04-27-2012
TDG Group:	III-Moderately Dangerous	**Qty Shipped:**	6989 KG
Packing Code:	00-Blank	**Qty Rcvd:**	6977 KG
Handling Code:	07-Recycling	**Trans Lic No:**	LT1170
Waste Receiver:	METALEX PRODUCTS LTD.	**Waste Trans:**	PHIL'S BATTERIES AND MORE INC.
Receiving Addr:	2511 NO 5 RD, RICHMOND, BC	**Trans Addr:**	UNIT #114, 12332 PATTULLO PLACE, SURREY, BC
Waste Name:	Batteries, wet, filled with acid or Battery, electric storage, wet		

Manifest No:	BH772986	**Date Shipped:**	03-30-2012
TDG Code:	UN2794	**Date Received:**	03-30-2012
TDG Class:	8.0-CORROSIVE	**Copy 3 Date:**	04-11-2012
TDG Group:	III-Moderately Dangerous	**Qty Shipped:**	12362 KG
Packing Code:	08-Various	**Qty Rcvd:**	12363 KG
Handling Code:	07-Recycling	**Trans Lic No:**	LT1170
Waste Receiver:	METALEX PRODUCTS LTD. / DAVIS TRADING & SUPPLY LTD.	**Waste Trans:**	PHIL'S BATTERIES AND MORE INC.
Receiving Addr:	2511 NO 5 RD, RICHMOND, BC	**Trans Addr:**	UNIT #114, 12332 PATTULLO PLACE, SURREY, BC
Waste Name:	Batteries, wet, filled with acid or Battery, electric storage, wet		

Manifest No:	BH772978	**Date Shipped:**	03-27-2012
TDG Code:	UN2794	**Date Received:**	03-27-2012
TDG Class:	8.0-CORROSIVE	**Copy 3 Date:**	04-11-2012
TDG Group:	III-Moderately Dangerous	**Qty Shipped:**	12120 KG
Packing Code:	08-Various	**Qty Rcvd:**	12127 KG
Handling Code:	07-Recycling	**Trans Lic No:**	LT1170
Waste Receiver:	METALEX PRODUCTS LTD. / DAVIS TRADING & SUPPLY LTD.	**Waste Trans:**	PHIL'S BATTERIES AND MORE INC.
Receiving Addr:	2511 NO 5 RD, RICHMOND, BC	**Trans Addr:**	UNIT #114, 12332 PATTULLO PLACE, SURREY, BC
Waste Name:	Batteries, wet, filled with acid or Battery, electric storage, wet		

Manifest No:	BH772960	**Date Shipped:**	03-23-2012
TDG Code:	UN2794	**Date Received:**	03-23-2012
TDG Class:	8.0-CORROSIVE	**Copy 3 Date:**	04-11-2012

TDG Group:	III-Moderately Dangerous	***Qty Shipped:***	12621 KG
Packing Code:	00-Blank	***Qty Rcvd:***	12045 KG
Handling Code:	07-Recycling	***Trans Lic No:***	LT1170
Waste Receiver:	METALEX PRODUCTS LTD. / DAVIS TRADING & SUPPLY LTD.	***Waste Trans:***	PHIL'S BATTERIES AND MORE INC.
Receiving Addr:	2511 NO 5 RD, RICHMOND, BC	***Trans Addr:***	UNIT #114, 12332 PATTULLO PLACE, SURREY, BC
Waste Name:	Batteries, wet, filled with acid or Battery, electric storage, wet		

Manifest No:	BH772952	***Date Shipped:***	03-20-2012
TDG Code:	UN2794	***Date Received:***	03-20-2012
TDG Class:	8.0-CORROSIVE	***Copy 3 Date:***	03-28-2012
TDG Group:	III-Moderately Dangerous	***Qty Shipped:***	12007 KG
Packing Code:	00-Blank	***Qty Rcvd:***	11990 KG
Handling Code:	07-Recycling	***Trans Lic No:***	LT1170
Waste Receiver:	METALEX PRODUCTS LTD. / DAVIS TRADING & SUPPLY LTD.	***Waste Trans:***	PHIL'S BATTERIES AND MORE INC.
Receiving Addr:	2511 NO 5 RD, RICHMOND, BC	***Trans Addr:***	UNIT #114, 12332 PATTULLO PLACE, SURREY, BC
Waste Name:	Batteries, wet, filled with acid or Battery, electric storage, wet		

Manifest No:	BH772945	***Date Shipped:***	03-16-2012
TDG Code:	UN2794	***Date Received:***	03-16-2012
TDG Class:	8.0-CORROSIVE	***Copy 3 Date:***	03-28-2012
TDG Group:	III-Moderately Dangerous	***Qty Shipped:***	12462 KG
Packing Code:	00-Blank	***Qty Rcvd:***	12309 KG
Handling Code:	07-Recycling	***Trans Lic No:***	LT1170
Waste Receiver:	METALEX PRODUCTS LTD.	***Waste Trans:***	PHIL'S BATTERIES AND MORE INC.
Receiving Addr:	2511 NO 5 RD, RICHMOND, BC	***Trans Addr:***	UNIT #114, 12332 PATTULLO PLACE, SURREY, BC
Waste Name:	Batteries, wet, filled with acid or Battery, electric storage, wet		

Manifest No:	BH772937	***Date Shipped:***	03-13-2012
TDG Code:	UN2794	***Date Received:***	03-13-2012
TDG Class:	8.0-CORROSIVE	***Copy 3 Date:***	03-28-2012
TDG Group:	III-Moderately Dangerous	***Qty Shipped:***	12436 KG
Packing Code:	00-Blank	***Qty Rcvd:***	12345 KG
Handling Code:	07-Recycling	***Trans Lic No:***	LT1170
Waste Receiver:	METALEX PRODUCTS LTD.	***Waste Trans:***	PHIL'S BATTERIES AND MORE INC.
Receiving Addr:	2511 NO 5 RD, RICHMOND, BC	***Trans Addr:***	UNIT #114, 12332 PATTULLO PLACE, SURREY, BC
Waste Name:	Batteries, wet, filled with acid or Battery, electric storage, wet		

Manifest No:	BH772929	***Date Shipped:***	03-09-2012
TDG Code:	UN2794	***Date Received:***	03-09-2012
TDG Class:	8.0-CORROSIVE	***Copy 3 Date:***	03-28-2012
TDG Group:	III-Moderately Dangerous	***Qty Shipped:***	10285 KG
Packing Code:	00-Blank	***Qty Rcvd:***	10140 KG
Handling Code:	07-Recycling	***Trans Lic No:***	LT1170
Waste Receiver:	METALEX PRODUCTS LTD.	***Waste Trans:***	PHIL'S BATTERIES AND MORE INC.
Receiving Addr:	2511 NO 5 RD, RICHMOND, BC	***Trans Addr:***	UNIT #114, 12332 PATTULLO PLACE, SURREY, BC
Waste Name:	Batteries, wet, filled with acid or Battery, electric storage, wet		

Manifest No:	BH772911	***Date Shipped:***	03-06-2012
TDG Code:	UN2794	***Date Received:***	03-06-2012
TDG Class:	8.0-CORROSIVE	***Copy 3 Date:***	03-28-2012
TDG Group:	III-Moderately Dangerous	***Qty Shipped:***	19675 KG
Packing Code:	00-Blank	***Qty Rcvd:***	199642 KG
Handling Code:	07-Recycling	***Trans Lic No:***	LT1170
Waste Receiver:	METALEX PRODUCTS LTD.	***Waste Trans:***	PHIL'S BATTERIES AND MORE INC.
Receiving Addr:	2511 NO 5 RD, RICHMOND, BC	***Trans Addr:***	UNIT #114, 12332 PATTULLO PLACE, SURREY, BC
Waste Name:	Batteries, wet, filled with acid or Battery, electric storage, wet		

Manifest No:	BH772903	***Date Shipped:***	03-02-2012

TDG Code:	UN2794	**Date Received:**	03-02-2012
TDG Class:	8.0-CORROSIVE	**Copy 3 Date:**	03-28-2012
TDG Group:	III-Moderately Dangerous	**Qty Shipped:**	11569 KG
Packing Code:	00-Blank	**Qty Rcvd:**	11872 KG
Handling Code:	07-Recycling	**Trans Lic No:**	LT1170
Waste Receiver:	METALEX PRODUCTS LTD.	**Waste Trans:**	PHIL'S BATTERIES AND MORE INC.
Receiving Addr:	2511 NO 5 RD, RICHMOND, BC	**Trans Addr:**	UNIT #114, 12332 PATTULLO PLACE, SURREY, BC
Waste Name:	Batteries, wet, filled with acid or Battery, electric storage, wet		

Manifest No:	BH772895	**Date Shipped:**	02-28-2012
TDG Code:	UN2794	**Date Received:**	02-28-2012
TDG Class:	8.0-CORROSIVE	**Copy 3 Date:**	03-12-2012
TDG Group:	III-Moderately Dangerous	**Qty Shipped:**	12437 KG
Packing Code:	00-Blank	**Qty Rcvd:**	12436 KG
Handling Code:	07-Recycling	**Trans Lic No:**	LT1170
Waste Receiver:	METALEX PRODUCTS LTD.	**Waste Trans:**	PHIL'S BATTERIES AND MORE INC.
Receiving Addr:	2511 NO 5 RD, RICHMOND, BC	**Trans Addr:**	UNIT #114, 12332 PATTULLO PLACE, SURREY, BC
Waste Name:	Batteries, wet, filled with acid or Battery, electric storage, wet		

Manifest No:	BH772887	**Date Shipped:**	02-24-2012
TDG Code:	UN2794	**Date Received:**	02-24-2012
TDG Class:	8.0-CORROSIVE	**Copy 3 Date:**	03-12-2012
TDG Group:	III-Moderately Dangerous	**Qty Shipped:**	12068 KG
Packing Code:	00-Blank	**Qty Rcvd:**	12073 KG
Handling Code:	07-Recycling	**Trans Lic No:**	LT1170
Waste Receiver:	METALEX PRODUCTS LTD. / DAVIS TRADING & SUPPLY LTD.	**Waste Trans:**	PHIL'S BATTERIES AND MORE INC.
Receiving Addr:	2511 NO 5 RD, RICHMOND, BC	**Trans Addr:**	UNIT #114, 12332 PATTULLO PLACE, SURREY, BC
Waste Name:	Batteries, wet, filled with acid or Battery, electric storage, wet		

Manifest No:	BH772879	**Date Shipped:**	02-20-2012
TDG Code:	UN2794	**Date Received:**	02-20-2012
TDG Class:	8.0-CORROSIVE	**Copy 3 Date:**	02-28-2012
TDG Group:	III-Moderately Dangerous	**Qty Shipped:**	11965 KG
Packing Code:	00-Blank	**Qty Rcvd:**	11782 KG
Handling Code:	07-Recycling	**Trans Lic No:**	LT1170
Waste Receiver:	METALEX PRODUCTS LTD. / DAVIS TRADING & SUPPLY LTD.	**Waste Trans:**	PHIL'S BATTERIES AND MORE INC.
Receiving Addr:	2511 NO 5 RD, RICHMOND, BC	**Trans Addr:**	UNIT #114, 12332 PATTULLO PLACE, SURREY, BC
Waste Name:	Batteries, wet, filled with acid or Battery, electric storage, wet		

Manifest No:	BH772861	**Date Shipped:**	02-16-2012
TDG Code:	UN2794	**Date Received:**	02-16-2012
TDG Class:	8.0-CORROSIVE	**Copy 3 Date:**	02-28-2012
TDG Group:	III-Moderately Dangerous	**Qty Shipped:**	11781 KG
Packing Code:	00-Blank	**Qty Rcvd:**	11845 KG
Handling Code:	07-Recycling	**Trans Lic No:**	LT1170
Waste Receiver:	METALEX PRODUCTS LTD. / DAVIS TRADING & SUPPLY LTD.	**Waste Trans:**	PHIL'S BATTERIES AND MORE INC.
Receiving Addr:	2511 NO 5 RD, RICHMOND, BC	**Trans Addr:**	UNIT #114, 12332 PATTULLO PLACE, SURREY, BC
Waste Name:	Batteries, wet, filled with acid or Battery, electric storage, wet		

Manifest No:	BH772853	**Date Shipped:**	02-13-2012
TDG Code:	UN2794	**Date Received:**	02-13-2012
TDG Class:	8.0-CORROSIVE	**Copy 3 Date:**	02-28-2012
TDG Group:	III-Moderately Dangerous	**Qty Shipped:**	10458 KG
Packing Code:	01-Drum	**Qty Rcvd:**	10454 KG
Handling Code:	07-Recycling	**Trans Lic No:**	LT1170
Waste Receiver:	METALEX PRODUCTS LTD. / DAVIS TRADING & SUPPLY LTD.	**Waste Trans:**	PHIL'S BATTERIES AND MORE INC.
Receiving Addr:	2511 NO 5 RD, RICHMOND, BC	**Trans Addr:**	UNIT #114, 12332 PATTULLO PLACE,

SURREY, BC

Waste Name: Batteries, wet, filled with acid or Battery, electric storage, wet

Manifest No:	BH772846	**Date Shipped:**	02-10-2012
TDG Code:	UN2794	**Date Received:**	02-10-2012
TDG Class:	8.0-CORROSIVE	**Copy 3 Date:**	02-28-2012
TDG Group:	III-Moderately Dangerous	**Qty Shipped:**	12698 KG
Packing Code:	00-Blank	**Qty Rcvd:**	12698 KG
Handling Code:	00	**Trans Lic No:**	No Entry
Waste Receiver:	METALEX PRODUCTS LTD. / DAVIS TRADING & SUPPLY LTD.	**Waste Trans:**	PHIL'S BATTERIES AND MORE INC.
Receiving Addr:	2511 NO 5 RD, RICHMOND, BC	**Trans Addr:**	UNIT #114, 12332 PATTULLO PLACE, SURREY, BC

Waste Name: Batteries, wet, filled with acid or Battery, electric storage, wet

Manifest No:	BH772838	**Date Shipped:**	02-06-2012
TDG Code:	UN2794	**Date Received:**	02-06-2012
TDG Class:	8.0-CORROSIVE	**Copy 3 Date:**	02-13-2012
TDG Group:	III-Moderately Dangerous	**Qty Shipped:**	24279 KG
Packing Code:	00-Blank	**Qty Rcvd:**	24272 KG
Handling Code:	07-Recycling	**Trans Lic No:**	LT1170
Waste Receiver:	METALEX PRODUCTS LTD.	**Waste Trans:**	PHIL'S BATTERIES AND MORE INC.
Receiving Addr:	2511 NO 5 RD, RICHMOND, BC	**Trans Addr:**	UNIT #114, 12332 PATTULLO PLACE, SURREY, BC

Waste Name: Batteries, wet, filled with acid or Battery, electric storage, wet

Manifest No:	BH772812	**Date Shipped:**	01-30-2012
TDG Code:	UN2794	**Date Received:**	01-30-2012
TDG Class:	8.0-CORROSIVE	**Copy 3 Date:**	02-06-2012
TDG Group:	III-Moderately Dangerous	**Qty Shipped:**	12098 KG
Packing Code:	00-Blank	**Qty Rcvd:**	12036 KG
Handling Code:	07-Recycling	**Trans Lic No:**	LT1170
Waste Receiver:	METALEX PRODUCTS LTD.	**Waste Trans:**	PHIL'S BATTERIES AND MORE INC.
Receiving Addr:	2511 NO 5 RD, RICHMOND, BC	**Trans Addr:**	UNIT #114, 12332 PATTULLO PLACE, SURREY, BC

Waste Name: Batteries, wet, filled with acid or Battery, electric storage, wet

Manifest No:	BH772804	**Date Shipped:**	01-25-2012
TDG Code:	UN2794	**Date Received:**	01-25-2012
TDG Class:	8.0-CORROSIVE	**Copy 3 Date:**	01-31-2012
TDG Group:	III-Moderately Dangerous	**Qty Shipped:**	1213,6 KG
Packing Code:	00-Blank	**Qty Rcvd:**	12063 KG
Handling Code:	07-Recycling	**Trans Lic No:**	LT1170
Waste Receiver:	METALEX PRODUCTS LTD.	**Waste Trans:**	PHIL'S BATTERIES AND MORE INC.
Receiving Addr:	2511 NO 5 RD, RICHMOND, BC	**Trans Addr:**	UNIT #114, 12332 PATTULLO PLACE, SURREY, BC

Waste Name: Batteries, wet, filled with acid or Battery, electric storage, wet

Manifest No:	BH772796	**Date Shipped:**	01-20-2012
TDG Code:	UN2794	**Date Received:**	01-20-2012
TDG Class:	8.0-CORROSIVE	**Copy 3 Date:**	01-30-2012
TDG Group:	III-Moderately Dangerous	**Qty Shipped:**	12481 KG
Packing Code:	00-Blank	**Qty Rcvd:**	12336 KG
Handling Code:	07-Recycling	**Trans Lic No:**	LT1170
Waste Receiver:	METALEX PRODUCTS LTD.	**Waste Trans:**	PHIL'S BATTERIES AND MORE INC.
Receiving Addr:	2511 NO 5 RD, RICHMOND, BC	**Trans Addr:**	UNIT #114, 12332 PATTULLO PLACE, SURREY, BC

Waste Name: Batteries, wet, filled with acid or Battery, electric storage, wet

Manifest No:	BH772770	**Date Shipped:**	01-11-2012
TDG Code:	UN2794	**Date Received:**	01-11-2012
TDG Class:	8.0-CORROSIVE	**Copy 3 Date:**	01-19-2012
TDG Group:	III-Moderately Dangerous	**Qty Shipped:**	12336 KG
Packing Code:	01-Drum	**Qty Rcvd:**	12336 KG
Handling Code:	07-Recycling	**Trans Lic No:**	LT1170
Waste Receiver:	METALEX PRODUCTS LTD. / DAVIS	**Waste Trans:**	PHIL'S BATTERIES AND MORE INC.

TRADING & SUPPLY LTD.

Receiving Addr:	2511 NO 5 RD, RICHMOND, BC	***Trans Addr:***	UNIT #114, 12332 PATTULLO PLACE, SURREY, BC
Waste Name:	Batteries, wet, filled with acid or Battery, electric storage, wet		

Manifest No:	BH873305	***Date Shipped:***	
TDG Code:	UN2794	***Date Received:***	11-15-2012
TDG Class:	8.0-CORROSIVE	***Copy 3 Date:***	11-26-2012
TDG Group:	III-Moderately Dangerous	***Qty Shipped:***	11877 KG
Packing Code:	00-Blank	***Qty Rcvd:***	11900 KG
Handling Code:	07-Recycling	***Trans Lic No:***	LT1170
Waste Receiver:	METALEX PRODUCTS LTD. / DAVIS TRADING & SUPPLY LTD.	***Waste Trans:***	PHIL'S BATTERIES AND MORE INC.
Receiving Addr:	2511 NO 5 RD, RICHMOND, BC	***Trans Addr:***	UNIT #114, 12332 PATTULLO PLACE, SURREY, BC
Waste Name:	Batteries, wet, filled with acid or Battery, electric storage, wet		

Manifest No:	BH736551	***Date Shipped:***	
TDG Code:	UN2794	***Date Received:***	08-09-2012
TDG Class:	8.0-CORROSIVE	***Copy 3 Date:***	09-13-2012
TDG Group:	III-Moderately Dangerous	***Qty Shipped:***	11690 KG
Packing Code:	00-Blank	***Qty Rcvd:***	11736 KG
Handling Code:	07-Recycling	***Trans Lic No:***	LT1170
Waste Receiver:	METALEX PRODUCTS LTD. / DAVIS TRADING & SUPPLY LTD.	***Waste Trans:***	PHIL'S BATTERIES AND MORE INC.
Receiving Addr:	2511 NO 5 RD, RICHMOND, BC	***Trans Addr:***	UNIT #114, 12332 PATTULLO PLACE, SURREY, BC
Waste Name:	Batteries, wet, filled with acid or Battery, electric storage, wet		

Manifest No:	BH736502	***Date Shipped:***	
TDG Code:	UN2794	***Date Received:***	07-27-2012
TDG Class:	8.0-CORROSIVE	***Copy 3 Date:***	08-13-2012
TDG Group:	III-Moderately Dangerous	***Qty Shipped:***	12478 KG
Packing Code:	00-Blank	***Qty Rcvd:***	12454 KG
Handling Code:	07-Recycling	***Trans Lic No:***	LT1170
Waste Receiver:	METALEX PRODUCTS LTD.	***Waste Trans:***	PHIL'S BATTERIES AND MORE INC.
Receiving Addr:	2511 NO 5 RD, RICHMOND, BC	***Trans Addr:***	UNIT #114, 12332 PATTULLO PLACE, SURREY, BC
Waste Name:	Batteries, wet, filled with acid or Battery, electric storage, wet		

Waste Manifests - 2011

Manifest No:	BG589365	***Date Shipped:***	12-29-2011
TDG Code:	UN2794	***Date Received:***	12-29-2011
TDG Class:	8.0-CORROSIVE	***Copy 3 Date:***	03-26-2012
TDG Group:	III-Moderately Dangerous	***Qty Shipped:***	11743 KG
Packing Code:	07-Other	***Qty Rcvd:***	11743 KG
Handling Code:	01-Storage	***Trans Lic No:***	LT1081
Waste Receiver:	INTERSTATE BATTERY SYSTEM OF CANADA, INC.	***Waste Trans:***	INTERSTATE BATTERY SYSTEM OF CANADA, INC.
Receiving Addr:	20148 - 102 AVE, LANGLEY, BC	***Trans Addr:***	20148 - 102 AVE, LANGLEY, BC
Waste Name:	Batteries, wet, filled with acid or Battery, electric storage, wet		

Manifest No:	BG589340	***Date Shipped:***	12-23-2011
TDG Code:	UN2794	***Date Received:***	12-23-2011
TDG Class:	8.0-CORROSIVE	***Copy 3 Date:***	03-26-2012
TDG Group:	III-Moderately Dangerous	***Qty Shipped:***	7694 KG
Packing Code:	07-Other	***Qty Rcvd:***	7694 KG
Handling Code:	01-Storage	***Trans Lic No:***	LT1081
Waste Receiver:	INTERSTATE BATTERY SYSTEM OF CANADA, INC.	***Waste Trans:***	INTERSTATE BATTERY SYSTEM OF CANADA, INC.
Receiving Addr:	20148 - 102 AVE, LANGLEY, BC	***Trans Addr:***	20148 - 102 AVE, LANGLEY, BC
Waste Name:	Batteries, wet, filled with acid or Battery, electric storage, wet		

Manifest No:	BH332492	***Date Shipped:***	12-21-2011

TDG Code:	UN2794	**Date Received:**	12-21-2011
TDG Class:	8.0-CORROSIVE	**Copy 3 Date:**	01-09-2012
TDG Group:	III-Moderately Dangerous	**Qty Shipped:**	11895 KG
Packing Code:	00-Blank	**Qty Rcvd:**	10868 KG
Handling Code:	07-Recycling	**Trans Lic No:**	LT1170
Waste Receiver:	METALEX PRODUCTS LTD. / DAVIS TRADING & SUPPLY LTD.	**Waste Trans:**	PHIL'S BATTERIES AND MORE INC.
Receiving Addr:	2511 NO 5 RD, RICHMOND, BC	**Trans Addr:**	UNIT #114, 12332 PATTULLO PLACE, SURREY, BC
Waste Name:	Batteries, wet, filled with acid or Battery, electric storage, wet		

Manifest No:	BH332484	**Date Shipped:**	12-06-2011
TDG Code:	UN2794	**Date Received:**	12-06-2011
TDG Class:	8.0-CORROSIVE	**Copy 3 Date:**	12-16-2011
TDG Group:	III-Moderately Dangerous	**Qty Shipped:**	15753 KG
Packing Code:	00-Blank	**Qty Rcvd:**	15668 KG
Handling Code:	07-Recycling	**Trans Lic No:**	LT1170
Waste Receiver:	METALEX PRODUCTS LTD.	**Waste Trans:**	PHIL'S BATTERIES AND MORE INC.
Receiving Addr:	2511 NO 5 RD, RICHMOND, BC	**Trans Addr:**	UNIT #114, 12332 PATTULLO PLACE, SURREY, BC
Waste Name:	Batteries, wet, filled with acid or Battery, electric storage, wet		

Manifest No:	BH332476	**Date Shipped:**	12-01-2011
TDG Code:	UN2794	**Date Received:**	12-01-2011
TDG Class:	8.0-CORROSIVE	**Copy 3 Date:**	12-16-2011
TDG Group:	III-Moderately Dangerous	**Qty Shipped:**	15846 KG
Packing Code:	00-Blank	**Qty Rcvd:**	15759 KG
Handling Code:	07-Recycling	**Trans Lic No:**	LT1170
Waste Receiver:	METALEX PRODUCTS LTD. / DAVIS TRADING & SUPPLY LTD.	**Waste Trans:**	PHIL'S BATTERIES AND MORE INC.
Receiving Addr:	2511 NO 5 RD, RICHMOND, BC	**Trans Addr:**	UNIT #114, 12332 PATTULLO PLACE, SURREY, BC
Waste Name:	Batteries, wet, filled with acid or Battery, electric storage, wet		

Manifest No:	BH332450	**Date Shipped:**	12-01-2011
TDG Code:	UN2794	**Date Received:**	11-25-2011
TDG Class:	8.0-CORROSIVE	**Copy 3 Date:**	12-12-2011
TDG Group:	III-Moderately Dangerous	**Qty Shipped:**	14602 KG
Packing Code:	00-Blank	**Qty Rcvd:**	14518 KG
Handling Code:	07-Recycling	**Trans Lic No:**	LT1170
Waste Receiver:	METALEX PRODUCTS LTD. / DAVIS TRADING & SUPPLY LTD.	**Waste Trans:**	PHIL'S BATTERIES AND MORE INC.
Receiving Addr:	2511 NO 5 RD, RICHMOND, BC	**Trans Addr:**	UNIT #114, 12332 PATTULLO PLACE, SURREY, BC
Waste Name:	Batteries, wet, filled with acid or Battery, electric storage, wet		

Manifest No:	BH332468	**Date Shipped:**	11-29-2011
TDG Code:	UN2794	**Date Received:**	11-29-2011
TDG Class:	8.0-CORROSIVE	**Copy 3 Date:**	12-12-2011
TDG Group:	III-Moderately Dangerous	**Qty Shipped:**	15707 KG
Packing Code:	01-Drum	**Qty Rcvd:**	15631 KG
Handling Code:	07-Recycling	**Trans Lic No:**	LT1170
Waste Receiver:	METALEX PRODUCTS LTD. / DAVIS TRADING & SUPPLY LTD.	**Waste Trans:**	PHIL'S BATTERIES AND MORE INC.
Receiving Addr:	2511 NO 5 RD, RICHMOND, BC	**Trans Addr:**	UNIT #114, 12332 PATTULLO PLACE, SURREY, BC
Waste Name:	Batteries, wet, filled with acid or Battery, electric storage, wet		

Manifest No:	BH332443	**Date Shipped:**	11-22-2011
TDG Code:	UN2794	**Date Received:**	11-22-2011
TDG Class:	8.0-CORROSIVE	**Copy 3 Date:**	12-12-2011
TDG Group:	III-Moderately Dangerous	**Qty Shipped:**	16758 KG
Packing Code:	00-Blank	**Qty Rcvd:**	16668 KG
Handling Code:	07-Recycling	**Trans Lic No:**	LT1170
Waste Receiver:	METALEX PRODUCTS LTD. / DAVIS TRADING & SUPPLY LTD.	**Waste Trans:**	PHIL'S BATTERIES AND MORE INC.

Receiving Addr:	2511 NO 5 RD, RICHMOND, BC	***Trans Addr:***	UNIT #114, 12332 PATTULLO PLACE, SURREY, BC
Waste Name:	Batteries, wet, filled with acid or Battery, electric storage, wet		
Manifest No:	BH332427	***Date Shipped:***	11-10-2011
TDG Code:	UN2794	***Date Received:***	11-10-2011
TDG Class:	8.0-CORROSIVE	***Copy 3 Date:***	11-24-2011
TDG Group:	III-Moderately Dangerous	***Qty Shipped:***	16707 KG
Packing Code:	00-Blank	***Qty Rcvd:***	16631 KG
Handling Code:	07-Recycling	***Trans Lic No:***	LT1170
Waste Receiver:	METALEX PRODUCTS LTD.	***Waste Trans:***	PHIL'S BATTERIES AND MORE INC.
Receiving Addr:	2511 NO 5 RD, RICHMOND, BC	***Trans Addr:***	UNIT #114, 12332 PATTULLO PLACE, SURREY, BC
Waste Name:	Batteries, wet, filled with acid or Battery, electric storage, wet		
Manifest No:	BH332419	***Date Shipped:***	11-07-2011
TDG Code:	UN2794	***Date Received:***	11-07-2011
TDG Class:	8.0-CORROSIVE	***Copy 3 Date:***	11-14-2011
TDG Group:	III-Moderately Dangerous	***Qty Shipped:***	16467 KG
Packing Code:	00-Blank	***Qty Rcvd:***	16340 KG
Handling Code:	07-Recycling	***Trans Lic No:***	LT1170
Waste Receiver:	METALEX PRODUCTS LTD.	***Waste Trans:***	PHIL'S BATTERIES AND MORE INC.
Receiving Addr:	2511 NO 5 RD, RICHMOND, BC	***Trans Addr:***	UNIT #114, 12332 PATTULLO PLACE, SURREY, BC
Waste Name:	Batteries, wet, filled with acid or Battery, electric storage, wet		
Manifest No:	BH332401	***Date Shipped:***	10-31-2011
TDG Code:	UN2794	***Date Received:***	10-31-2011
TDG Class:	8.0-CORROSIVE	***Copy 3 Date:***	11-07-2011
TDG Group:	III-Moderately Dangerous	***Qty Shipped:***	14420 KG
Packing Code:	00-Blank	***Qty Rcvd:***	14140 KG
Handling Code:	07-Recycling	***Trans Lic No:***	No Entry
Waste Receiver:	METALEX PRODUCTS LTD.	***Waste Trans:***	PHIL'S BATTERIES AND MORE INC.
Receiving Addr:	2511 NO 5 RD, RICHMOND, BC	***Trans Addr:***	UNIT #114, 12332 PATTULLO PLACE, SURREY, BC
Waste Name:	Batteries, wet, filled with acid or Battery, electric storage, wet		
Manifest No:	BH332385	***Date Shipped:***	10-21-2011
TDG Code:	UN2794	***Date Received:***	10-21-2011
TDG Class:	8.0-CORROSIVE	***Copy 3 Date:***	11-07-2011
TDG Group:	III-Moderately Dangerous	***Qty Shipped:***	16874 KG
Packing Code:	00-Blank	***Qty Rcvd:***	16813 KG
Handling Code:	07-Recycling	***Trans Lic No:***	LT1170
Waste Receiver:	METALEX PRODUCTS LTD. / DAVIS TRADING & SUPPLY LTD.	***Waste Trans:***	PHIL'S BATTERIES AND MORE INC.
Receiving Addr:	2511 NO 5 RD, RICHMOND, BC	***Trans Addr:***	UNIT #114, 12332 PATTULLO PLACE, SURREY, BC
Waste Name:	Batteries, wet, filled with acid or Battery, electric storage, wet		
Manifest No:	BH332377	***Date Shipped:***	10-18-2011
TDG Code:	UN2794	***Date Received:***	10-18-2011
TDG Class:	8.0-CORROSIVE	***Copy 3 Date:***	11-07-2011
TDG Group:	III-Moderately Dangerous	***Qty Shipped:***	16298 KG
Packing Code:	00-Blank	***Qty Rcvd:***	16250 KG
Handling Code:	07-Recycling	***Trans Lic No:***	LT1170
Waste Receiver:	METALEX PRODUCTS LTD. / DAVIS TRADING & SUPPLY LTD.	***Waste Trans:***	PHIL'S BATTERIES AND MORE INC.
Receiving Addr:	2511 NO 5 RD, RICHMOND, BC	***Trans Addr:***	UNIT #114, 12332 PATTULLO PLACE, SURREY, BC
Waste Name:	Batteries, wet, filled with acid or Battery, electric storage, wet		
Manifest No:	BH332369	***Date Shipped:***	10-13-2011
TDG Code:	UN2794	***Date Received:***	10-13-2011
TDG Class:	8.0-CORROSIVE	***Copy 3 Date:***	10-20-2011
TDG Group:	III-Moderately Dangerous	***Qty Shipped:***	16482 KG
Packing Code:	00-Blank	***Qty Rcvd:***	16468 KG

Handling Code:	07-Recycling	**Trans Lic No:**	LT1170
Waste Receiver:	METALEX PRODUCTS LTD.	**Waste Trans:**	PHIL'S BATTERIES AND MORE INC.
Receiving Addr:	2511 NO 5 RD, RICHMOND, BC	**Trans Addr:**	UNIT #114, 12332 PATTULLO PLACE, SURREY, BC
Waste Name:	Batteries, wet, filled with acid or Battery, electric storage, wet		

Manifest No:	BH332351	**Date Shipped:**	10-07-2011
TDG Code:	UN2794	**Date Received:**	10-07-2011
TDG Class:	8.0-CORROSIVE	**Copy 3 Date:**	10-20-2011
TDG Group:	III-Moderately Dangerous	**Qty Shipped:**	12329 KG
Packing Code:	00-Blank	**Qty Rcvd:**	12340 KG
Handling Code:	07-Recycling	**Trans Lic No:**	LT1170
Waste Receiver:	METALEX PRODUCTS LTD.	**Waste Trans:**	PHIL'S BATTERIES AND MORE INC.
Receiving Addr:	2511 NO 5 RD, RICHMOND, BC	**Trans Addr:**	UNIT #114, 12332 PATTULLO PLACE, SURREY, BC
Waste Name:	Batteries, wet, filled with acid or Battery, electric storage, wet		

Manifest No:	BH332344	**Date Shipped:**	10-05-2011
TDG Code:	UN2794	**Date Received:**	10-05-2011
TDG Class:	8.0-CORROSIVE	**Copy 3 Date:**	10-20-2011
TDG Group:	III-Moderately Dangerous	**Qty Shipped:**	16645 KG
Packing Code:	00-Blank	**Qty Rcvd:**	16695 KG
Handling Code:	07-Recycling	**Trans Lic No:**	LT1170
Waste Receiver:	METALEX PRODUCTS LTD.	**Waste Trans:**	PHIL'S BATTERIES AND MORE INC.
Receiving Addr:	2511 NO 5 RD, RICHMOND, BC	**Trans Addr:**	UNIT #114, 12332 PATTULLO PLACE, SURREY, BC
Waste Name:	Batteries, wet, filled with acid or Battery, electric storage, wet		

Manifest No:	BH332336	**Date Shipped:**	09-30-2011
TDG Code:	UN2794	**Date Received:**	09-30-2011
TDG Class:	8.0-CORROSIVE	**Copy 3 Date:**	10-11-2011
TDG Group:	III-Moderately Dangerous	**Qty Shipped:**	16643 KG
Packing Code:	00-Blank	**Qty Rcvd:**	16686 KG
Handling Code:	07-Recycling	**Trans Lic No:**	LT1170
Waste Receiver:	METALEX PRODUCTS LTD.	**Waste Trans:**	PHIL'S BATTERIES AND MORE INC.
Receiving Addr:	2511 NO 5 RD, RICHMOND, BC	**Trans Addr:**	UNIT #114, 12332 PATTULLO PLACE, SURREY, BC
Waste Name:	Batteries, wet, filled with acid or Battery, electric storage, wet		

Manifest No:	BH332328	**Date Shipped:**	09-26-2011
TDG Code:	UN2794	**Date Received:**	09-26-2011
TDG Class:	8.0-CORROSIVE	**Copy 3 Date:**	10-11-2011
TDG Group:	III-Moderately Dangerous	**Qty Shipped:**	13955 KG
Packing Code:	00-Blank	**Qty Rcvd:**	14041 KG
Handling Code:	07-Recycling	**Trans Lic No:**	LT1170
Waste Receiver:	METALEX PRODUCTS LTD.	**Waste Trans:**	PHIL'S BATTERIES AND MORE INC.
Receiving Addr:	2511 NO 5 RD, RICHMOND, BC	**Trans Addr:**	UNIT #114, 12332 PATTULLO PLACE, SURREY, BC
Waste Name:	Batteries, wet, filled with acid or Battery, electric storage, wet		

Manifest No:	BH332310	**Date Shipped:**	09-21-2011
TDG Code:	UN2794	**Date Received:**	09-21-2011
TDG Class:	8.0-CORROSIVE	**Copy 3 Date:**	10-11-2011
TDG Group:	III-Moderately Dangerous	**Qty Shipped:**	16147 KG
Packing Code:	00-Blank	**Qty Rcvd:**	16250 KG
Handling Code:	07-Recycling	**Trans Lic No:**	LT1170
Waste Receiver:	METALEX PRODUCTS LTD.	**Waste Trans:**	PHIL'S BATTERIES AND MORE INC.
Receiving Addr:	2511 NO 5 RD, RICHMOND, BC	**Trans Addr:**	UNIT #114, 12332 PATTULLO PLACE, SURREY, BC
Waste Name:	Batteries, wet, filled with acid or Battery, electric storage, wet		

Manifest No:	BH332302	**Date Shipped:**	08-26-2011
TDG Code:	UN2794	**Date Received:**	08-26-2011
TDG Class:	8.0-CORROSIVE	**Copy 3 Date:**	09-13-2011
TDG Group:	III-Moderately Dangerous	**Qty Shipped:**	15033 KG
Packing Code:	00-Blank	**Qty Rcvd:**	15045 KG

Handling Code:	07-Recycling	**Trans Lic No:**	LT1170
Waste Receiver:	METALEX PRODUCTS LTD.	**Waste Trans:**	PHIL'S BATTERIES AND MORE INC.
Receiving Addr:	2511 NO 5 RD, RICHMOND, BC	**Trans Addr:**	UNIT #114, 12332 PATTULLO PLACE, SURREY, BC
Waste Name:	Batteries, wet, filled with acid or Battery, electric storage, wet		

Manifest No:	BH332294	**Date Shipped:**	08-22-2011
TDG Code:	UN2794	**Date Received:**	08-22-2011
TDG Class:	8.0-CORROSIVE	**Copy 3 Date:**	09-13-2011
TDG Group:	III-Moderately Dangerous	**Qty Shipped:**	14979 KG
Packing Code:	00-Blank	**Qty Rcvd:**	14977 KG
Handling Code:	07-Recycling	**Trans Lic No:**	LT1170
Waste Receiver:	METALEX PRODUCTS LTD.	**Waste Trans:**	PHIL'S BATTERIES AND MORE INC.
Receiving Addr:	2511 NO 5 RD, RICHMOND, BC	**Trans Addr:**	UNIT #114, 12332 PATTULLO PLACE, SURREY, BC
Waste Name:	Batteries, wet, filled with acid or Battery, electric storage, wet		

Manifest No:	BH332286	**Date Shipped:**	08-18-2011
TDG Code:	UN2794	**Date Received:**	08-18-2011
TDG Class:	8.0-CORROSIVE	**Copy 3 Date:**	09-13-2011
TDG Group:	III-Moderately Dangerous	**Qty Shipped:**	16833 KG
Packing Code:	00-Blank	**Qty Rcvd:**	16813 KG
Handling Code:	07-Recycling	**Trans Lic No:**	LT1170
Waste Receiver:	METALEX PRODUCTS LTD.	**Waste Trans:**	PHIL'S BATTERIES AND MORE INC.
Receiving Addr:	2511 NO 5 RD, RICHMOND, BC	**Trans Addr:**	UNIT #114, 12332 PATTULLO PLACE, SURREY, BC
Waste Name:	Batteries, wet, filled with acid or Battery, electric storage, wet		

Manifest No:	BG588011	**Date Shipped:**	07-14-2011
TDG Code:	UN2794	**Date Received:**	07-14-2011
TDG Class:	8.0-CORROSIVE	**Copy 3 Date:**	10-04-2011
TDG Group:	III-Moderately Dangerous	**Qty Shipped:**	22356 KG
Packing Code:	07-Other	**Qty Rcvd:**	22356 KG
Handling Code:	01-Storage	**Trans Lic No:**	LT1081
Waste Receiver:	IBS OF BRITISH COLUMBIA	**Waste Trans:**	INTERSTATE BATTERY SYSTEM OF CANADA, INC.
Receiving Addr:	1 20148 102ND AVENUE, LANGLEY, BC	**Trans Addr:**	20148 - 102 AVE, LANGLEY, BC
Waste Name:	Batteries, wet, filled with acid or Battery, electric storage, wet		

Manifest No:	BG587955	**Date Shipped:**	07-11-2011
TDG Code:	UN2794	**Date Received:**	07-19-2011
TDG Class:	8.0-CORROSIVE	**Copy 3 Date:**	10-04-2011
TDG Group:	III-Moderately Dangerous	**Qty Shipped:**	21537 KG
Packing Code:	07-Other	**Qty Rcvd:**	21537 KG
Handling Code:	01-Storage	**Trans Lic No:**	LT1081
Waste Receiver:	IBS OF BRITISH COLUMBIA	**Waste Trans:**	INTERSTATE BATTERY SYSTEM OF CANADA, INC.
Receiving Addr:	1 20148 102ND AVENUE, LANGLEY, BC	**Trans Addr:**	20148 - 102 AVE, LANGLEY, BC
Waste Name:	Batteries, wet, filled with acid or Battery, electric storage, wet		

Manifest No:	WS143743	**Date Shipped:**	06-22-2011
TDG Code:	UN2794	**Date Received:**	06-22-2011
TDG Class:	8.0-CORROSIVE	**Copy 3 Date:**	10-04-2011
TDG Group:	III-Moderately Dangerous	**Qty Shipped:**	5670 KG
Packing Code:	07-Other	**Qty Rcvd:**	5658 KG
Handling Code:	01-Storage	**Trans Lic No:**	LT1081
Waste Receiver:	IBS OF BRITISH COLUMBIA	**Waste Trans:**	INTERSTATE BATTERY SYSTEM OF CANADA, INC.
Receiving Addr:	1 20148 102ND AVENUE, LANGLEY, BC	**Trans Addr:**	20148 - 102 AVE, LANGLEY, BC
Waste Name:	Batteries, wet, filled with acid or Battery, electric storage, wet		

Manifest No:	WS143735	**Date Shipped:**	05-20-2011
TDG Code:	UN2794	**Date Received:**	05-19-2011
TDG Class:	8.0-CORROSIVE	**Copy 3 Date:**	06-02-2011
TDG Group:	III-Moderately Dangerous	**Qty Shipped:**	9180 KG
Packing Code:	00-Blank	**Qty Rcvd:**	9180 KG

Handling Code:	07-Recycling	**Trans Lic No:**	No Entry
Waste Receiver:	METALEX PRODUCTS LTD.	**Waste Trans:**	PHIL'S BATTERIES AND MORE INC.
Receiving Addr:	2511 NO 5 RD, RICHMOND, BC	**Trans Addr:**	UNIT #114, 12332 PATTULLO PLACE, SURREY, BC
Waste Name:	Batteries, wet, filled with acid or Battery, electric storage, wet		

Manifest No:	WS143727	**Date Shipped:**	05-17-2011
TDG Code:	UN2794	**Date Received:**	05-17-2011
TDG Class:	8.0-CORROSIVE	**Copy 3 Date:**	06-02-2011
TDG Group:	III-Moderately Dangerous	**Qty Shipped:**	9891 KG
Packing Code:	00-Blank	**Qty Rcvd:**	10068 KG
Handling Code:	07-Recycling	**Trans Lic No:**	LT1170
Waste Receiver:	METALEX PRODUCTS LTD.	**Waste Trans:**	PHIL'S BATTERIES AND MORE INC.
Receiving Addr:	2511 NO 5 RD, RICHMOND, BC	**Trans Addr:**	UNIT #114, 12332 PATTULLO PLACE, SURREY, BC
Waste Name:	Batteries, wet, filled with acid or Battery, electric storage, wet		

Manifest No:	WS143719	**Date Shipped:**	05-17-2011
TDG Code:	UN2794	**Date Received:**	05-17-2011
TDG Class:	8.0-CORROSIVE	**Copy 3 Date:**	06-02-2011
TDG Group:	III-Moderately Dangerous	**Qty Shipped:**	10942 KG
Packing Code:	00-Blank	**Qty Rcvd:**	10922 KG
Handling Code:	07-Recycling	**Trans Lic No:**	LT1170
Waste Receiver:	METALEX PRODUCTS LTD. / DAVIS TRADING & SUPPLY LTD.	**Waste Trans:**	PHIL'S BATTERIES AND MORE INC.
Receiving Addr:	2511 NO 5 RD, RICHMOND, BC	**Trans Addr:**	UNIT #114, 12332 PATTULLO PLACE, SURREY, BC
Waste Name:	Batteries, wet, filled with acid or Battery, electric storage, wet		

Manifest No:	WS143701	**Date Shipped:**	05-13-2011
TDG Code:	UN2794	**Date Received:**	05-13-2011
TDG Class:	8.0-CORROSIVE	**Copy 3 Date:**	06-02-2011
TDG Group:	III-Moderately Dangerous	**Qty Shipped:**	16907 KG
Packing Code:	00-Blank	**Qty Rcvd:**	17114 KG
Handling Code:	07-Recycling	**Trans Lic No:**	LT1170
Waste Receiver:	METALEX PRODUCTS LTD. / DAVIS TRADING & SUPPLY LTD.	**Waste Trans:**	PHIL'S BATTERIES AND MORE INC.
Receiving Addr:	2511 NO 5 RD, RICHMOND, BC	**Trans Addr:**	UNIT #114, 12332 PATTULLO PLACE, SURREY, BC
Waste Name:	Batteries, wet, filled with acid or Battery, electric storage, wet		

Manifest No:	WS143693	**Date Shipped:**	05-10-2011
TDG Code:	UN2794	**Date Received:**	05-10-2011
TDG Class:	8.0-CORROSIVE	**Copy 3 Date:**	06-02-2011
TDG Group:	III-Moderately Dangerous	**Qty Shipped:**	16593 KG
Packing Code:	00-Blank	**Qty Rcvd:**	16577 KG
Handling Code:	02-Thermal Treatment	**Trans Lic No:**	LT1170
Waste Receiver:	METALEX PRODUCTS LTD. / DAVIS TRADING & SUPPLY LTD.	**Waste Trans:**	PHIL'S BATTERIES AND MORE INC.
Receiving Addr:	2511 NO 5 RD, RICHMOND, BC	**Trans Addr:**	UNIT #114, 12332 PATTULLO PLACE, SURREY, BC
Waste Name:	Batteries, wet, filled with acid or Battery, electric storage, wet		

Manifest No:	WS143669	**Date Shipped:**	04-28-2011
TDG Code:	UN2794	**Date Received:**	04-28-2011
TDG Class:	8.0-CORROSIVE	**Copy 3 Date:**	05-10-2011
TDG Group:	III-Moderately Dangerous	**Qty Shipped:**	13345 KG
Packing Code:	00-Blank	**Qty Rcvd:**	13377 KG
Handling Code:	07-Recycling	**Trans Lic No:**	LT1170
Waste Receiver:	METALEX PRODUCTS LTD.	**Waste Trans:**	PHIL'S BATTERIES AND MORE INC.
Receiving Addr:	2511 NO 5 RD, RICHMOND, BC	**Trans Addr:**	10852 SCOTT RD, SURREY, BC
Waste Name:	Batteries, wet, filled with acid or Battery, electric storage, wet		

Manifest No:	WS143651	**Date Shipped:**	04-26-2011
TDG Code:	UN2794	**Date Received:**	04-26-2011
TDG Class:	8.0-CORROSIVE	**Copy 3 Date:**	05-10-2011

TDG Group:	III-Moderately Dangerous	**Qty Shipped:**	16564 KG
Packing Code:	00-Blank	**Qty Rcvd:**	16550 KG
Handling Code:	07-Recycling	**Trans Lic No:**	LT1170
Waste Receiver:	METALEX PRODUCTS LTD.	**Waste Trans:**	PHIL'S BATTERIES AND MORE INC.
Receiving Addr:	2511 NO 5 RD, RICHMOND, BC	**Trans Addr:**	UNIT #114, 12332 PATTULLO PLACE, SURREY, BC
Waste Name:	Batteries, wet, filled with acid or Battery, electric storage, wet		

Manifest No:	WS143644	**Date Shipped:**	04-20-2011
TDG Code:	UN2794	**Date Received:**	04-20-2011
TDG Class:	8.0-CORROSIVE	**Copy 3 Date:**	05-10-2011
TDG Group:	III-Moderately Dangerous	**Qty Shipped:**	14625 KG
Packing Code:	00-Blank	**Qty Rcvd:**	14600 KG
Handling Code:	07-Recycling	**Trans Lic No:**	LT1170
Waste Receiver:	METALEX PRODUCTS LTD.	**Waste Trans:**	PHIL'S BATTERIES AND MORE INC.
Receiving Addr:	2511 NO 5 RD, RICHMOND, BC	**Trans Addr:**	UNIT #114, 12332 PATTULLO PLACE, SURREY, BC
Waste Name:	Batteries, wet, filled with acid or Battery, electric storage, wet		

Manifest No:	WS143636	**Date Shipped:**	04-18-2011
TDG Code:	UN2794	**Date Received:**	04-18-2011
TDG Class:	8.0-CORROSIVE	**Copy 3 Date:**	05-10-2011
TDG Group:	III-Moderately Dangerous	**Qty Shipped:**	15621 KG
Packing Code:	00-Blank	**Qty Rcvd:**	15645 KG
Handling Code:	07-Recycling	**Trans Lic No:**	LT1170
Waste Receiver:	METALEX PRODUCTS LTD.	**Waste Trans:**	PHIL'S BATTERIES AND MORE INC.
Receiving Addr:	2511 NO 5 RD, RICHMOND, BC	**Trans Addr:**	UNIT #114, 12332 PATTULLO PLACE, SURREY, BC
Waste Name:	Batteries, wet, filled with acid or Battery, electric storage, wet		

Manifest No:	WS143628	**Date Shipped:**	04-13-2011
TDG Code:	UN2794	**Date Received:**	04-13-2011
TDG Class:	8.0-CORROSIVE	**Copy 3 Date:**	05-10-2011
TDG Group:	III-Moderately Dangerous	**Qty Shipped:**	5798 KG
Packing Code:	00-Blank	**Qty Rcvd:**	5731 KG
Handling Code:	07-Recycling	**Trans Lic No:**	LT1170
Waste Receiver:	METALEX PRODUCTS LTD.	**Waste Trans:**	PHIL'S BATTERIES AND MORE INC.
Receiving Addr:	2511 NO 5 RD, RICHMOND, BC	**Trans Addr:**	UNIT #114, 12332 PATTULLO PLACE, SURREY, BC
Waste Name:	Batteries, wet, filled with acid or Battery, electric storage, wet		

Manifest No:	WS143610	**Date Shipped:**	04-05-2011
TDG Code:	UN2794	**Date Received:**	04-05-2011
TDG Class:	8.0-CORROSIVE	**Copy 3 Date:**	04-15-2011
TDG Group:	III-Moderately Dangerous	**Qty Shipped:**	14169 KG
Packing Code:	00-Blank	**Qty Rcvd:**	14215 KG
Handling Code:	07-Recycling	**Trans Lic No:**	LT1170
Waste Receiver:	METALEX PRODUCTS LTD.	**Waste Trans:**	PHIL'S BATTERIES AND MORE INC.
Receiving Addr:	2511 NO 5 RD, RICHMOND, BC	**Trans Addr:**	UNIT #114, 12332 PATTULLO PLACE, SURREY, BC
Waste Name:	Batteries, wet, filled with acid or Battery, electric storage, wet		

Manifest No:	WS143602	**Date Shipped:**	03-29-2011
TDG Code:	UN2794	**Date Received:**	03-30-2011
TDG Class:	8.0-CORROSIVE	**Copy 3 Date:**	04-11-2011
TDG Group:	III-Moderately Dangerous	**Qty Shipped:**	14532 KG
Packing Code:	00-Blank	**Qty Rcvd:**	14545 KG
Handling Code:	07-Recycling	**Trans Lic No:**	LT1170
Waste Receiver:	METALEX PRODUCTS LTD.	**Waste Trans:**	PHIL'S BATTERIES AND MORE INC.
Receiving Addr:	2511 NO 5 RD, RICHMOND, BC	**Trans Addr:**	UNIT #114, 12332 PATTULLO PLACE, SURREY, BC
Waste Name:	Batteries, wet, filled with acid or Battery, electric storage, wet		

Manifest No:	WS143594	**Date Shipped:**	03-23-2011
TDG Code:	UN2794	**Date Received:**	03-23-2011
TDG Class:	8.0-CORROSIVE	**Copy 3 Date:**	04-06-2011

TDG Group:	III-Moderately Dangerous	**Qty Shipped:**	16573 KG
Packing Code:	00-Blank	**Qty Rcvd:**	16542 KG
Handling Code:	07-Recycling	**Trans Lic No:**	LT1170
Waste Receiver:	METALEX PRODUCTS LTD.	**Waste Trans:**	PHIL'S BATTERIES AND MORE INC.
Receiving Addr:	2511 NO 5 RD, RICHMOND, BC	**Trans Addr:**	UNIT #114, 12332 PATTULLO PLACE, SURREY, BC
Waste Name:	Batteries, wet, filled with acid or Battery, electric storage, wet		

Manifest No:	WS143586	**Date Shipped:**	03-18-2011
TDG Code:	UN2794	**Date Received:**	03-18-2011
TDG Class:	8.0-CORROSIVE	**Copy 3 Date:**	04-06-2011
TDG Group:	III-Moderately Dangerous	**Qty Shipped:**	14349 KG
Packing Code:	00-Blank	**Qty Rcvd:**	14309 KG
Handling Code:	07-Recycling	**Trans Lic No:**	LT1170
Waste Receiver:	METALEX PRODUCTS LTD.	**Waste Trans:**	PHIL'S BATTERIES AND MORE INC.
Receiving Addr:	2511 NO 5 RD, RICHMOND, BC	**Trans Addr:**	UNIT #114, 12332 PATTULLO PLACE, SURREY, BC
Waste Name:	Batteries, wet, filled with acid or Battery, electric storage, wet		

Manifest No:	WS143578	**Date Shipped:**	03-16-2011
TDG Code:	UN2794	**Date Received:**	03-16-2011
TDG Class:	8.0-CORROSIVE	**Copy 3 Date:**	04-06-2011
TDG Group:	III-Moderately Dangerous	**Qty Shipped:**	16436 KG
Packing Code:	00-Blank	**Qty Rcvd:**	16422 KG
Handling Code:	07-Recycling	**Trans Lic No:**	LT1170
Waste Receiver:	METALEX PRODUCTS LTD.	**Waste Trans:**	PHIL'S BATTERIES AND MORE INC.
Receiving Addr:	2511 NO 5 RD, RICHMOND, BC	**Trans Addr:**	UNIT #114, 12332 PATTULLO PLACE, SURREY, BC
Waste Name:	Batteries, wet, filled with acid or Battery, electric storage, wet		

Manifest No:	WS143560	**Date Shipped:**	03-11-2011
TDG Code:	UN2794	**Date Received:**	03-11-2011
TDG Class:	8.0-CORROSIVE	**Copy 3 Date:**	03-17-2011
TDG Group:	III-Moderately Dangerous	**Qty Shipped:**	17192 KG
Packing Code:	00-Blank	**Qty Rcvd:**	17150 KG
Handling Code:	07-Recycling	**Trans Lic No:**	LT1170
Waste Receiver:	METALEX PRODUCTS LTD.	**Waste Trans:**	PHIL'S BATTERIES AND MORE INC.
Receiving Addr:	2511 NO 5 RD, RICHMOND, BC	**Trans Addr:**	UNIT #114, 12332 PATTULLO PLACE, SURREY, BC
Waste Name:	Batteries, wet, filled with acid or Battery, electric storage, wet		

Manifest No:	WS143552	**Date Shipped:**	03-08-2011
TDG Code:	UN2794	**Date Received:**	03-08-2011
TDG Class:	8.0-CORROSIVE	**Copy 3 Date:**	03-14-2011
TDG Group:	III-Moderately Dangerous	**Qty Shipped:**	14566 KG
Packing Code:	00-Blank	**Qty Rcvd:**	14527 KG
Handling Code:	07-Recycling	**Trans Lic No:**	LT1170
Waste Receiver:	METALEX PRODUCTS LTD.	**Waste Trans:**	PHIL'S BATTERIES AND MORE INC.
Receiving Addr:	2511 NO 5 RD, RICHMOND, BC	**Trans Addr:**	UNIT #114, 12332 PATTULLO PLACE, SURREY, BC
Waste Name:	Batteries, wet, filled with acid or Battery, electric storage, wet		

Manifest No:	WS143545	**Date Shipped:**	03-03-2011
TDG Code:	UN2794	**Date Received:**	03-04-2011
TDG Class:	8.0-CORROSIVE	**Copy 3 Date:**	03-14-2011
TDG Group:	III-Moderately Dangerous	**Qty Shipped:**	16715 KG
Packing Code:	00-Blank	**Qty Rcvd:**	16450 KG
Handling Code:	07-Recycling	**Trans Lic No:**	LT1170
Waste Receiver:	METALEX PRODUCTS LTD. / DAVIS TRADING & SUPPLY LTD.	**Waste Trans:**	PHIL'S BATTERIES AND MORE INC.
Receiving Addr:	2511 NO 5 RD, RICHMOND, BC	**Trans Addr:**	UNIT #114, 12332 PATTULLO PLACE, SURREY, BC
Waste Name:	Batteries, wet, filled with acid or Battery, electric storage, wet		

Manifest No:	WS143537	**Date Shipped:**	03-02-2011
TDG Code:	UN2794	**Date Received:**	03-02-2011

TDG Class:	8.0-CORROSIVE	***Copy 3 Date:***	03-14-2011
TDG Group:	III-Moderately Dangerous	***Qty Shipped:***	15625 KG
Packing Code:	00-Blank	***Qty Rcvd:***	15590 KG
Handling Code:	07-Recycling	***Trans Lic No:***	LT1170
Waste Receiver:	METALEX PRODUCTS LTD.	***Waste Trans:***	PHIL'S BATTERIES AND MORE INC.
Receiving Addr:	2511 NO 5 RD, RICHMOND, BC	***Trans Addr:***	UNIT #114, 12332 PATTULLO PLACE, SURREY, BC
Waste Name:	Batteries, wet, filled with acid or Battery, electric storage, wet		

Manifest No:	WS143529	***Date Shipped:***	02-25-2011
TDG Code:	UN2794	***Date Received:***	02-25-2011
TDG Class:	8.0-CORROSIVE	***Copy 3 Date:***	03-04-2011
TDG Group:	III-Moderately Dangerous	***Qty Shipped:***	10250 KG
Packing Code:	00-Blank	***Qty Rcvd:***	10150 KG
Handling Code:	07-Recycling	***Trans Lic No:***	LT1170
Waste Receiver:	METALEX PRODUCTS LTD.	***Waste Trans:***	PHIL'S BATTERIES AND MORE INC.
Receiving Addr:	2511 NO 5 RD, RICHMOND, BC	***Trans Addr:***	UNIT #114, 12332 PATTULLO PLACE, SURREY, BC
Waste Name:	Batteries, wet, filled with acid or Battery, electric storage, wet		

Manifest No:	WS143511	***Date Shipped:***	02-25-2011
TDG Code:	UN2794	***Date Received:***	02-25-2011
TDG Class:	8.0-CORROSIVE	***Copy 3 Date:***	03-04-2011
TDG Group:	III-Moderately Dangerous	***Qty Shipped:***	17100 KG
Packing Code:	00-Blank	***Qty Rcvd:***	17059 KG
Handling Code:	07-Recycling	***Trans Lic No:***	LT1170
Waste Receiver:	METALEX PRODUCTS LTD.	***Waste Trans:***	PHIL'S BATTERIES AND MORE INC.
Receiving Addr:	2511 NO 5 RD, RICHMOND, BC	***Trans Addr:***	UNIT #114, 12332 PATTULLO PLACE, SURREY, BC
Waste Name:	Batteries, wet, filled with acid or Battery, electric storage, wet		

Manifest No:	WS143503	***Date Shipped:***	02-18-2011
TDG Code:	UN2794	***Date Received:***	02-18-2011
TDG Class:	8.0-CORROSIVE	***Copy 3 Date:***	03-01-2011
TDG Group:	III-Moderately Dangerous	***Qty Shipped:***	15879 KG
Packing Code:	00-Blank	***Qty Rcvd:***	15586 KG
Handling Code:	07-Recycling	***Trans Lic No:***	LT1170
Waste Receiver:	METALEX PRODUCTS LTD.	***Waste Trans:***	PHIL'S BATTERIES AND MORE INC.
Receiving Addr:	2511 NO 5 RD, RICHMOND, BC	***Trans Addr:***	UNIT #114, 12332 PATTULLO PLACE, SURREY, BC
Waste Name:	Batteries, wet, filled with acid or Battery, electric storage, wet		

Manifest No:	BG926716	***Date Shipped:***	
TDG Code:	UN2794	***Date Received:***	01-31-2011
TDG Class:	8.0-CORROSIVE	***Copy 3 Date:***	02-18-2011
TDG Group:	III-Moderately Dangerous	***Qty Shipped:***	19180 KG
Packing Code:	00-Blank	***Qty Rcvd:***	19013 KG
Handling Code:	02-Thermal Treatment	***Trans Lic No:***	LT1170
Waste Receiver:	METALEX PRODUCTS LTD.	***Waste Trans:***	PHIL'S BATTERIES AND MORE INC.
Receiving Addr:	2511 NO 5 RD, RICHMOND, BC	***Trans Addr:***	UNIT #114, 12332 PATTULLO PLACE, SURREY, BC
Waste Name:	Batteries, wet, filled with acid or Battery, electric storage, wet		

Manifest No:	BG926732	***Date Shipped:***	
TDG Code:	UN2794	***Date Received:***	02-07-2011
TDG Class:	8.0-CORROSIVE	***Copy 3 Date:***	02-18-2011
TDG Group:	III-Moderately Dangerous	***Qty Shipped:***	15515 KG
Packing Code:	00-Blank	***Qty Rcvd:***	15400 KG
Handling Code:	07-Recycling	***Trans Lic No:***	LT1170
Waste Receiver:	METALEX PRODUCTS LTD.	***Waste Trans:***	PHIL'S BATTERIES AND MORE INC.
Receiving Addr:	2511 NO 5 RD, RICHMOND, BC	***Trans Addr:***	UNIT #114, 12332 PATTULLO PLACE, SURREY, BC
Waste Name:	Batteries, wet, filled with acid or Battery, electric storage, wet		

Manifest No:	BH332252	***Date Shipped:***	
TDG Code:	UN2794	***Date Received:***	06-28-2011

TDG Class:	8.0-CORROSIVE	***Copy 3 Date:***	07-11-2011
TDG Group:	III-Moderately Dangerous	***Qty Shipped:***	10385 KG
Packing Code:	00-Blank	***Qty Rcvd:***	10361 KG
Handling Code:	07-Recycling	***Trans Lic No:***	LT1170
Waste Receiver:	METALEX PRODUCTS LTD.	***Waste Trans:***	PHIL'S BATTERIES AND MORE INC.
Receiving Addr:	2511 NO 5 RD, RICHMOND, BC	***Trans Addr:***	UNIT #114, 12332 PATTULLO PLACE, SURREY, BC
Waste Name:	Batteries, wet, filled with acid or Battery, electric storage, wet		

Manifest No:	BG926682	***Date Shipped:***	
TDG Code:	UN2794	***Date Received:***	01-19-2011
TDG Class:	8.0-CORROSIVE	***Copy 3 Date:***	01-24-2011
TDG Group:	III-Moderately Dangerous	***Qty Shipped:***	13250 KG
Packing Code:	00-Blank	***Qty Rcvd:***	13168 KG
Handling Code:	07-Recycling	***Trans Lic No:***	LT1170
Waste Receiver:	METALEX PRODUCTS LTD.	***Waste Trans:***	PHIL'S BATTERIES AND MORE INC.
Receiving Addr:	2511 NO 5 RD, RICHMOND, BC	***Trans Addr:***	UNIT #114, 12332 PATTULLO PLACE, SURREY, BC
Waste Name:	Batteries, wet, filled with acid or Battery, electric storage, wet		

Manifest No:	BG926674	***Date Shipped:***	
TDG Code:	UN2794	***Date Received:***	01-18-2011
TDG Class:	8.0-CORROSIVE	***Copy 3 Date:***	01-24-2011
TDG Group:	III-Moderately Dangerous	***Qty Shipped:***	13150 KG
Packing Code:	00-Blank	***Qty Rcvd:***	13013 KG
Handling Code:	07-Recycling	***Trans Lic No:***	LT1170
Waste Receiver:	METALEX PRODUCTS LTD.	***Waste Trans:***	PHIL'S BATTERIES AND MORE INC.
Receiving Addr:	2511 NO 5 RD, RICHMOND, BC	***Trans Addr:***	UNIT #114, 12332 PATTULLO PLACE, SURREY, BC
Waste Name:	Batteries, wet, filled with acid or Battery, electric storage, wet		

Manifest No:	BG926666	***Date Shipped:***	
TDG Code:	UN2794	***Date Received:***	01-11-2011
TDG Class:	8.0-CORROSIVE	***Copy 3 Date:***	01-18-2011
TDG Group:	III-Moderately Dangerous	***Qty Shipped:***	12175 KG
Packing Code:	00-Blank	***Qty Rcvd:***	12095 KG
Handling Code:	07-Recycling	***Trans Lic No:***	LT1170
Waste Receiver:	METALEX PRODUCTS LTD.	***Waste Trans:***	PHIL'S BATTERIES AND MORE INC.
Receiving Addr:	2511 NO 5 RD, RICHMOND, BC	***Trans Addr:***	UNIT #114, 12332 PATTULLO PLACE, SURREY, BC
Waste Name:	Batteries, wet, filled with acid or Battery, electric storage, wet		

Manifest No:	BG926724	***Date Shipped:***	
TDG Code:	UN2794	***Date Received:***	02-04-2011
TDG Class:	8.0-CORROSIVE	***Copy 3 Date:***	02-18-2011
TDG Group:	III-Moderately Dangerous	***Qty Shipped:***	12100 KG
Packing Code:	00-Blank	***Qty Rcvd:***	11854 KG
Handling Code:	07-Recycling	***Trans Lic No:***	LT1170
Waste Receiver:	METALEX PRODUCTS LTD.	***Waste Trans:***	PHIL'S BATTERIES AND MORE INC.
Receiving Addr:	2511 NO 5 RD, RICHMOND, BC	***Trans Addr:***	UNIT #114, 12332 PATTULLO PLACE, SURREY, BC
Waste Name:	Batteries, wet, filled with acid or Battery, electric storage, wet		

Manifest No:	BH332278	***Date Shipped:***	
TDG Code:	UN2794	***Date Received:***	08-05-2011
TDG Class:	8.0-CORROSIVE	***Copy 3 Date:***	08-23-2011
TDG Group:	III-Moderately Dangerous	***Qty Shipped:***	14043 KG
Packing Code:	00-Blank	***Qty Rcvd:***	14027 KG
Handling Code:	07-Recycling	***Trans Lic No:***	LT1170
Waste Receiver:	METALEX PRODUCTS LTD.	***Waste Trans:***	PHIL'S BATTERIES AND MORE INC.
Receiving Addr:	2511 NO 5 RD, RICHMOND, BC	***Trans Addr:***	UNIT #114, 12332 PATTULLO PLACE, SURREY, BC
Waste Name:	Batteries, wet, filled with acid or Battery, electric storage, wet		

Manifest No:	BG926740	***Date Shipped:***	
TDG Code:	UN2794	***Date Received:***	02-10-2011

TDG Class:	8.0-CORROSIVE	**Copy 3 Date:**	03-01-2011
TDG Group:	III-Moderately Dangerous	**Qty Shipped:**	14875 KG
Packing Code:	00-Blank	**Qty Rcvd:**	14627 KG
Handling Code:	07-Recycling	**Trans Lic No:**	LT1170
Waste Receiver:	METALEX PRODUCTS LTD. / DAVIS TRADING & SUPPLY LTD.	**Waste Trans:**	PHIL'S BATTERIES AND MORE INC.
Receiving Addr:	2511 NO 5 RD, RICHMOND, BC	**Trans Addr:**	UNIT #114, 12332 PATTULLO PLACE, SURREY, BC
Waste Name:	Batteries, wet, filled with acid or Battery, electric storage, wet		

Manifest No:	BG926708	**Date Shipped:**	
TDG Code:	UN2794	**Date Received:**	01-25-2011
TDG Class:	8.0-CORROSIVE	**Copy 3 Date:**	02-02-2011
TDG Group:	III-Moderately Dangerous	**Qty Shipped:**	13050 KG
Packing Code:	00-Blank	**Qty Rcvd:**	12540 KG
Handling Code:	07-Recycling	**Trans Lic No:**	LT1170
Waste Receiver:	METALEX PRODUCTS LTD.	**Waste Trans:**	PHIL'S BATTERIES AND MORE INC.
Receiving Addr:	2511 NO 5 RD, RICHMOND, BC	**Trans Addr:**	UNIT #114, 12332 PATTULLO PLACE, SURREY, BC
Waste Name:	Batteries, wet, filled with acid or Battery, electric storage, wet		

45	*7 of 10*	*ESE/190.6*	*5.5 / -0.35*	***PHIL'S BATTERIES AND MORE INC.*** ***UNIT #114, 12332 PATTULLO PLACE, SURREY, BC*** ***BC***	***GEN2***

Waste Manifests - 2014

Manifest No:	BK034664	**Date Shipped:**	05-08-2014
TDG Code:	UN2794	**Date Received:**	05-08-2014
TDG Class:	8.0-CORROSIVE	**Copy 3 Date:**	05-22-2014
TDG Group:	II-Dangerous	**Qty Shipped:**	11998 KG
Packing Code:	07-Other	**Qty Rcvd:**	12063 KG
Handling Code:	02-Thermal Treatment	**Trans Lic No:**	LT1170
Waste Receiver:	METALEX PRODUCTS LTD. / DAVIS TRADING & SUPPLY LTD.	**Waste Trans:**	PHIL'S BATTERIES AND MORE INC.
Receiving Addr:	2511 NO 5 RD, RICHMOND, BC	**Trans Addr:**	UNIT #114, 12332 PATTULLO PLACE, SURREY, BC
Waste Name:	Batteries, wet, filled with acid or Battery, electric storage, wet		

Manifest No:	BK034656	**Date Shipped:**	05-06-2014
TDG Code:	UN2794	**Date Received:**	05-06-2014
TDG Class:	8.0-CORROSIVE	**Copy 3 Date:**	05-15-2014
TDG Group:	II-Dangerous	**Qty Shipped:**	11868 KG
Packing Code:	07-Other	**Qty Rcvd:**	11945 KG
Handling Code:	02-Thermal Treatment	**Trans Lic No:**	LT1170
Waste Receiver:	METALEX PRODUCTS LTD. / DAVIS TRADING & SUPPLY LTD.	**Waste Trans:**	PHIL'S BATTERIES AND MORE INC.
Receiving Addr:	2511 NO 5 RD, RICHMOND, BC	**Trans Addr:**	UNIT #114, 12332 PATTULLO PLACE, SURREY, BC
Waste Name:	Batteries, wet, filled with acid or Battery, electric storage, wet		

Manifest No:	BK034565	**Date Shipped:**	03-31-2014
TDG Code:	UN2794	**Date Received:**	03-31-2014
TDG Class:	8.0-CORROSIVE	**Copy 3 Date:**	04-14-2014
TDG Group:	III-Moderately Dangerous	**Qty Shipped:**	19216 KG
Packing Code:	01-Drum	**Qty Rcvd:**	19481 KG
Handling Code:	02-Thermal Treatment	**Trans Lic No:**	LT1170
Waste Receiver:	METALEX PRODUCTS LTD. / DAVIS TRADING & SUPPLY LTD.	**Waste Trans:**	PHIL'S BATTERIES AND MORE INC.
Receiving Addr:	2511 NO 5 RD, RICHMOND, BC	**Trans Addr:**	UNIT #114, 12332 PATTULLO PLACE, SURREY, BC
Waste Name:	Batteries, wet, filled with acid or Battery, electric storage, wet		

Waste Manifests - 2013

Manifest No:	BK034433	***Date Shipped:***	12-13-2013
TDG Code:	UN2794	***Date Received:***	12-13-2013
TDG Class:	9.0-MISCELLANEOUS	***Qty Shipped:***	9451 KG
TDG Group:	III-Moderately Dangerous	***Qty Rcvd:***	9509 KG
Packing Code:	00-Blank	***Trans Lic No:***	LT1170
Handling Code:	02-Thermal Treatment	***Waste Trans:***	PHIL'S BATTERIES AND MORE INC.
Waste Receiver:	METALEX PRODUCTS LTD. / DAVIS TRADING & SUPPLY LTD.	***Trans Addr:***	UNIT #114, 12332 PATTULLO PLACE, SURREY, BC
Receiving Address:	2511 NO 5 RD, RICHMOND, BC		
Waste Name:	Batteries, wet, filled with acid or Battery, electric storage, wet		

Manifest No:	BK033799	***Date Shipped:***	04-05-2013
TDG Code:	UN2794	***Date Received:***	04-05-2013
TDG Class:	8.0-CORROSIVE	***Qty Shipped:***	10895 KG
TDG Group:	III-Moderately Dangerous	***Qty Rcvd:***	10927 KG
Packing Code:	01-Drum	***Trans Lic No:***	LT1170
Handling Code:	02-Thermal Treatment	***Waste Trans:***	PHIL'S BATTERIES AND MORE INC.
Waste Receiver:	METALEX PRODUCTS LTD. / DAVIS TRADING & SUPPLY LTD.	***Trans Addr:***	UNIT #114, 12332 PATTULLO PLACE, SURREY, BC
Receiving Address:	2511 NO 5 RD, RICHMOND, BC		
Waste Name:	Batteries, wet, filled with acid or Battery, electric storage, wet		

Manifest No:	BK033781	***Date Shipped:***	04-04-2013
TDG Code:	UN2794	***Date Received:***	04-04-2013
TDG Class:	8.0-CORROSIVE	***Qty Shipped:***	12137 KG
TDG Group:	III-Moderately Dangerous	***Qty Rcvd:***	12436 KG
Packing Code:	08-Various	***Trans Lic No:***	LT1170
Handling Code:	02-Thermal Treatment	***Waste Trans:***	PHIL'S BATTERIES AND MORE INC.
Waste Receiver:	METALEX PRODUCTS LTD. / DAVIS TRADING & SUPPLY LTD.	***Trans Addr:***	UNIT #114, 12332 PATTULLO PLACE, SURREY, BC
Receiving Address:	2511 NO 5 RD, RICHMOND, BC		
Waste Name:	Batteries, wet, filled with acid or Battery, electric storage, wet		

Manifest No:	BK033765	***Date Shipped:***	
TDG Code:	UN2794	***Date Received:***	03-27-2013
TDG Class:	8.0-CORROSIVE	***Qty Shipped:***	12026 KG
TDG Group:	III-Moderately Dangerous	***Qty Rcvd:***	12054 KG
Packing Code:	08-Various	***Trans Lic No:***	No Entry
Handling Code:	02-Thermal Treatment	***Waste Trans:***	PHIL'S BATTERIES AND MORE INC.
Waste Receiver:	METALEX PRODUCTS LTD. / DAVIS TRADING & SUPPLY LTD.	***Trans Addr:***	UNIT #114, 12332 PATTULLO PLACE, SURREY, BC
Receiving Address:	2511 NO 5 RD, RICHMOND, BC		
Waste Name:	Batteries, wet, filled with acid or Battery, electric storage, wet		

Waste Manifests - 2012

Manifest No:	BH873420	***Date Shipped:***	12-21-2012
TDG Code:	UN2794	***Date Received:***	12-21-2012
TDG Class:	8.0-CORROSIVE	***Copy 3 Date:***	01-11-2013
TDG Group:	III-Moderately Dangerous	***Qty Shipped:***	11000 KG
Packing Code:	00-Blank	***Qty Rcvd:***	10941 KG
Handling Code:	07-Recycling	***Trans Lic No:***	LT1170
Waste Receiver:	METALEX PRODUCTS LTD. / DAVIS TRADING & SUPPLY LTD.	***Waste Trans:***	PHIL'S BATTERIES AND MORE INC.
Receiving Addr:	2511 NO 5 RD, RICHMOND, BC	***Trans Addr:***	UNIT #114, 12332 PATTULLO PLACE, SURREY, BC
Waste Name:	Batteries, wet, filled with acid or Battery, electric storage, wet		

Manifest No:	BH736726	***Date Shipped:***	10-17-2012
TDG Code:	UN2794	***Date Received:***	10-17-2012
TDG Class:	8.0-CORROSIVE	***Copy 3 Date:***	10-23-2012
TDG Group:	III-Moderately Dangerous	***Qty Shipped:***	10594 KG

Packing Code:	07-Other	***Qty Rcvd:***	10694 KG
Handling Code:	07-Recycling	***Trans Lic No:***	LT1170
Waste Receiver:	METALEX PRODUCTS LTD. / DAVIS TRADING & SUPPLY LTD.	***Waste Trans:***	PHIL'S BATTERIES AND MORE INC.
Receiving Addr:	2511 NO 5 RD, RICHMOND, BC	***Trans Addr:***	UNIT #114, 12332 PATTULLO PLACE, SURREY, BC
Waste Name:	Batteries, wet, filled with acid or Battery, electric storage, wet		

Manifest No:	BH736718	***Date Shipped:***	10-17-2012
TDG Code:	UN2794	***Date Received:***	10-16-2012
TDG Class:	8.0-CORROSIVE	***Copy 3 Date:***	10-23-2012
TDG Group:	III-Moderately Dangerous	***Qty Shipped:***	12228 KG
Packing Code:	08-Various	***Qty Rcvd:***	12318 KG
Handling Code:	07-Recycling	***Trans Lic No:***	LT1170
Waste Receiver:	METALEX PRODUCTS LTD. / DAVIS TRADING & SUPPLY LTD.	***Waste Trans:***	PHIL'S BATTERIES AND MORE INC.
Receiving Addr:	2511 NO 5 RD, RICHMOND, BC	***Trans Addr:***	UNIT #114, 12332 PATTULLO PLACE, SURREY, BC
Waste Name:	Batteries, wet, filled with acid or Battery, electric storage, wet		

Manifest No:	BH736700	***Date Shipped:***	10-12-2012
TDG Code:	UN2794	***Date Received:***	10-12-2012
TDG Class:	8.0-CORROSIVE	***Copy 3 Date:***	10-23-2012
TDG Group:	III-Moderately Dangerous	***Qty Shipped:***	12659 KG
Packing Code:	08-Various	***Qty Rcvd:***	12763 KG
Handling Code:	07-Recycling	***Trans Lic No:***	LT1170
Waste Receiver:	METALEX PRODUCTS LTD. / DAVIS TRADING & SUPPLY LTD.	***Waste Trans:***	PHIL'S BATTERIES AND MORE INC.
Receiving Addr:	2511 NO 5 RD, RICHMOND, BC	***Trans Addr:***	UNIT #114, 12332 PATTULLO PLACE, SURREY, BC
Waste Name:	Batteries, wet, filled with acid or Battery, electric storage, wet		

Manifest No:	BH736692	***Date Shipped:***	10-12-2012
TDG Code:	UN2794	***Date Received:***	10-10-2012
TDG Class:	8.0-CORROSIVE	***Copy 3 Date:***	10-23-2012
TDG Group:	III-Moderately Dangerous	***Qty Shipped:***	11912 KG
Packing Code:	00-Blank	***Qty Rcvd:***	12200 KG
Handling Code:	07-Recycling	***Trans Lic No:***	LT1170
Waste Receiver:	METALEX PRODUCTS LTD. / DAVIS TRADING & SUPPLY LTD.	***Waste Trans:***	PHIL'S BATTERIES AND MORE INC.
Receiving Addr:	2511 NO 5 RD, RICHMOND, BC	***Trans Addr:***	UNIT #114, 12332 PATTULLO PLACE, SURREY, BC
Waste Name:	Batteries, wet, filled with acid or Battery, electric storage, wet		

Manifest No:	BH736890	***Date Shipped:***	06-14-2012
TDG Code:	UN2794	***Date Received:***	06-14-2012
TDG Class:	8.0-CORROSIVE	***Copy 3 Date:***	07-06-2012
TDG Group:	III-Moderately Dangerous	***Qty Shipped:***	6131 KG
Packing Code:	00-Blank	***Qty Rcvd:***	6179 KG
Handling Code:	07-Recycling	***Trans Lic No:***	LT1170
Waste Receiver:	METALEX PRODUCTS LTD.	***Waste Trans:***	PHIL'S BATTERIES AND MORE INC.
Receiving Addr:	2511 NO 5 RD, RICHMOND, BC	***Trans Addr:***	UNIT #114, 12332 PATTULLO PLACE, SURREY, BC
Waste Name:	Batteries, wet, filled with acid or Battery, electric storage, wet		

Manifest No:	BH772762	***Date Shipped:***	01-09-2012
TDG Code:	UN2794	***Date Received:***	01-09-2012
TDG Class:	8.0-CORROSIVE	***Copy 3 Date:***	01-19-2012
TDG Group:	III-Moderately Dangerous	***Qty Shipped:***	12292 KG
Packing Code:	00-Blank	***Qty Rcvd:***	12218 KG
Handling Code:	07-Recycling	***Trans Lic No:***	LT1170
Waste Receiver:	METALEX PRODUCTS LTD. / DAVIS TRADING & SUPPLY LTD.	***Waste Trans:***	PHIL'S BATTERIES AND MORE INC.
Receiving Addr:	2511 NO 5 RD, RICHMOND, BC	***Trans Addr:***	UNIT #114, 12332 PATTULLO PLACE, SURREY, BC
Waste Name:	Batteries, wet, filled with acid or Battery, electric storage, wet		

Manifest No:	BH772754	**Date Shipped:**	01-04-2012
TDG Code:	UN2794	**Date Received:**	01-04-2012
TDG Class:	8.0-CORROSIVE	**Copy 3 Date:**	01-19-2012
TDG Group:	III-Moderately Dangerous	**Qty Shipped:**	14163 KG
Packing Code:	00-Blank	**Qty Rcvd:**	14077 KG
Handling Code:	07-Recycling	**Trans Lic No:**	LT1170
Waste Receiver:	METALEX PRODUCTS LTD. / DAVIS TRADING & SUPPLY LTD.	**Waste Trans:**	PHIL'S BATTERIES AND MORE INC.
Receiving Addr:	2511 NO 5 RD, RICHMOND, BC	**Trans Addr:**	UNIT #114, 12332 PATTULLO PLACE, SURREY, BC
Waste Name:	Batteries, wet, filled with acid or Battery, electric storage, wet		

Waste Manifests - 2011

Manifest No:	BH332393	**Date Shipped:**	10-27-2011
TDG Code:	UN2794	**Date Received:**	10-27-2011
TDG Class:	8.0-CORROSIVE	**Copy 3 Date:**	11-07-2011
TDG Group:	III-Moderately Dangerous	**Qty Shipped:**	16870 KG
Packing Code:	00-Blank	**Qty Rcvd:**	16550 KG
Handling Code:	07-Recycling	**Trans Lic No:**	No Entry
Waste Receiver:	METALEX PRODUCTS LTD. / DAVIS TRADING & SUPPLY LTD.	**Waste Trans:**	PHIL'S BATTERIES AND MORE INC.
Receiving Addr:	2511 NO 5 RD, RICHMOND, BC	**Trans Addr:**	UNIT #114, 12332 PATTULLO PLACE, SURREY, BC
Waste Name:	Batteries, wet, filled with acid or Battery, electric storage, wet		

Manifest No:	WS143685	**Date Shipped:**	05-06-2011
TDG Code:	UN2794	**Date Received:**	05-06-2011
TDG Class:	8.0-CORROSIVE	**Copy 3 Date:**	06-02-2011
TDG Group:	III-Moderately Dangerous	**Qty Shipped:**	16379 KG
Packing Code:	00-Blank	**Qty Rcvd:**	16386 KG
Handling Code:	07-Recycling	**Trans Lic No:**	LT1170
Waste Receiver:	METALEX PRODUCTS LTD.	**Waste Trans:**	PHIL'S BATTERIES AND MORE INC.
Receiving Addr:	2511 NO 5 RD, RICHMOND, BC	**Trans Addr:**	UNIT #114, 12332 PATTULLO PLACE, SURREY, BC
Waste Name:	Batteries, wet, filled with acid or Battery, electric storage, wet		

Manifest No:	WS143677	**Date Shipped:**	05-04-2011
TDG Code:	UN2794	**Date Received:**	05-04-2011
TDG Class:	8.0-CORROSIVE	**Copy 3 Date:**	06-02-2011
TDG Group:	III-Moderately Dangerous	**Qty Shipped:**	15833 KG
Packing Code:	00-Blank	**Qty Rcvd:**	15813 KG
Handling Code:	07-Recycling	**Trans Lic No:**	LT1170
Waste Receiver:	METALEX PRODUCTS LTD.	**Waste Trans:**	PHIL'S BATTERIES AND MORE INC.
Receiving Addr:	2511 NO 5 RD, RICHMOND, BC	**Trans Addr:**	UNIT #114, 12332 PATTULLO PLACE, SURREY, BC
Waste Name:	Batteries, wet, filled with acid or Battery, electric storage, wet		

Manifest No:	FJ915659	**Date Shipped:**	02-14-2011
TDG Code:	UN2794	**Date Received:**	02-14-2011
TDG Class:	8.0-CORROSIVE	**Copy 3 Date:**	03-01-2011
TDG Group:	III-Moderately Dangerous	**Qty Shipped:**	16744 KG
Packing Code:	00-Blank	**Qty Rcvd:**	16459 KG
Handling Code:	07-Recycling	**Trans Lic No:**	LT1170
Waste Receiver:	METALEX PRODUCTS LTD.	**Waste Trans:**	PHIL'S BATTERIES AND MORE INC.
Receiving Addr:	2511 NO 5 RD, RICHMOND, BC	**Trans Addr:**	UNIT #114, 12332 PATTULLO PLACE, SURREY, BC
Waste Name:	Batteries, wet, filled with acid or Battery, electric storage, wet		

45	***8 of 10***	***ESE/190.6***	***5.5 / -0.35***	***PHIL'S BATTERIES & MORE LTD. #14 12332 PATTULLO PL, SURREY, BC BC***	***GEN2***

Waste Manifests - 2013

Manifest No:	BK034128	***Date Shipped:***	07-23-2013
TDG Code:	UN2794	***Date Received:***	07-23-2013
TDG Class:	8.0-CORROSIVE	***Qty Shipped:***	12375 KG
TDG Group:	III-Moderately Dangerous	***Qty Rcvd:***	12427 KG
Packing Code:	00-Blank	***Trans Lic No:***	LT1170
Handling Code:	02-Thermal Treatment	***Waste Trans:***	PHIL'S BATTERIES AND MORE INC.
Waste Receiver:	METALEX PRODUCTS LTD. / DAVIS TRADING & SUPPLY LTD.	***Trans Addr:***	UNIT #114, 12332 PATTULLO PLACE, SURREY, BC
Receiving Address:	2511 NO 5 RD, RICHMOND, BC		
Waste Name:	Batteries, wet, filled with acid or Battery, electric storage, wet		

Manifest No:	BK034110	***Date Shipped:***	07-19-2013
TDG Code:	UN2794	***Date Received:***	07-19-2013
TDG Class:	8.0-CORROSIVE	***Qty Shipped:***	11942 KG
TDG Group:	III-Moderately Dangerous	***Qty Rcvd:***	11972 KG
Packing Code:	00-Blank	***Trans Lic No:***	LT1170
Handling Code:	02-Thermal Treatment	***Waste Trans:***	PHIL'S BATTERIES AND MORE INC.
Waste Receiver:	METALEX PRODUCTS LTD. / DAVIS TRADING & SUPPLY LTD.	***Trans Addr:***	UNIT #114, 12332 PATTULLO PLACE, SURREY, BC
Receiving Address:	2511 NO 5 RD, RICHMOND, BC		
Waste Name:	Batteries, wet, filled with acid or Battery, electric storage, wet		

Waste Manifests - 2012

Manifest No:	BH616175	***Date Shipped:***	09-11-2012
TDG Code:	UN2794	***Date Received:***	09-11-2012
TDG Class:	8.0-CORROSIVE	***Copy 3 Date:***	09-28-2012
TDG Group:	III-Moderately Dangerous	***Qty Shipped:***	20479 KG
Packing Code:	07-Other	***Qty Rcvd:***	20479 KG
Handling Code:	01-Storage	***Trans Lic No:***	LT1081
Waste Receiver:	IBS OF BRITISH COLUMBIA	***Waste Trans:***	INTERSTATE BATTERY SYSTEM OF CANADA, INC.
Receiving Addr:	1 20148 102ND AVENUE, LANGLEY, BC	***Trans Addr:***	20148 - 102 AVE, LANGLEY, BC
Waste Name:	Batteries, wet, filled with acid or Battery, electric storage, wet		

Manifest No:	BH616274	***Date Shipped:***	09-10-2012
TDG Code:	UN2794	***Date Received:***	09-10-2012
TDG Class:	8.0-CORROSIVE	***Copy 3 Date:***	09-28-2012
TDG Group:	III-Moderately Dangerous	***Qty Shipped:***	19353 KG
Packing Code:	07-Other	***Qty Rcvd:***	19353 KG
Handling Code:	01-Storage	***Trans Lic No:***	LT1081
Waste Receiver:	IBS OF BRITISH COLUMBIA	***Waste Trans:***	INTERSTATE BATTERY SYSTEM OF CANADA, INC.
Receiving Addr:	1 20148 102ND AVENUE, LANGLEY, BC	***Trans Addr:***	20148 - 102 AVE, LANGLEY, BC
Waste Name:	Batteries, wet, filled with acid or Battery, electric storage, wet		

Manifest No:	BH616282	***Date Shipped:***	09-04-2012
TDG Code:	UN2794	***Date Received:***	09-04-2012
TDG Class:	8.0-CORROSIVE	***Copy 3 Date:***	09-28-2012
TDG Group:	III-Moderately Dangerous	***Qty Shipped:***	2381 KG
Packing Code:	07-Other	***Qty Rcvd:***	2381 KG
Handling Code:	01-Storage	***Trans Lic No:***	LT1081
Waste Receiver:	IBS OF BRITISH COLUMBIA	***Waste Trans:***	INTERSTATE BATTERY SYSTEM OF CANADA, INC.
Receiving Addr:	1 20148 102ND AVENUE, LANGLEY, BC	***Trans Addr:***	20148 - 102 AVE, LANGLEY, BC
Waste Name:	Batteries, wet, filled with acid or Battery, electric storage, wet		

Manifest No:	BH615854	***Date Shipped:***	08-30-2012
TDG Code:	UN2794	***Date Received:***	08-30-2012
TDG Class:	8.0-CORROSIVE	***Copy 3 Date:***	09-28-2012
TDG Group:	III-Moderately Dangerous	***Qty Shipped:***	23987 KG
Packing Code:	07-Other	***Qty Rcvd:***	23987 KG

Handling Code:	01-Storage	***Trans Lic No:***	LT1081
Waste Receiver:	IBS OF BRITISH COLUMBIA	***Waste Trans:***	INTERSTATE BATTERY SYSTEM OF CANADA, INC.
Receiving Addr:	1 20148 102ND AVENUE, LANGLEY, BC	***Trans Addr:***	20148 - 102 AVE, LANGLEY, BC
Waste Name:	Batteries, wet, filled with acid or Battery, electric storage, wet		

Manifest No:	BH615391	***Date Shipped:***	05-31-2012
TDG Code:	UN2794	***Date Received:***	05-31-2012
TDG Class:	8.0-CORROSIVE	***Copy 3 Date:***	06-08-2012
TDG Group:	III-Moderately Dangerous	***Qty Shipped:***	13814 KG
Packing Code:	07-Other	***Qty Rcvd:***	KG
Handling Code:	00	***Trans Lic No:***	LT1081
Waste Receiver:	IBS OF BRITISH COLUMBIA	***Waste Trans:***	INTERSTATE BATTERY SYSTEM OF CANADA, INC.
Receiving Addr:	1 20148 102ND AVENUE, LANGLEY, BC	***Trans Addr:***	20148 - 102 AVE, LANGLEY, BC
Waste Name:	Batteries, wet, filled with acid or Battery, electric storage, wet		

Manifest No:	BG589464	***Date Shipped:***	05-14-2012
TDG Code:	UN2794	***Date Received:***	
TDG Class:	8.0-CORROSIVE	***Copy 3 Date:***	06-08-2012
TDG Group:	III-Moderately Dangerous	***Qty Shipped:***	12551 KG
Packing Code:	07-Other	***Qty Rcvd:***	KG
Handling Code:	00	***Trans Lic No:***	LT1081
Waste Receiver:	IBS OF BRITISH COLUMBIA	***Waste Trans:***	INTERSTATE BATTERY SYSTEM OF CANADA, INC.
Receiving Addr:	1 20148 102ND AVENUE, LANGLEY, BC	***Trans Addr:***	20148 - 102 AVE, LANGLEY, BC
Waste Name:	Batteries, wet, filled with acid or Battery, electric storage, wet		

Waste Manifests - 2011

Manifest No:	BG589514	***Date Shipped:***	12-20-2011
TDG Code:	UN2794	***Date Received:***	12-20-2011
TDG Class:	8.0-CORROSIVE	***Copy 3 Date:***	03-26-2012
TDG Group:	III-Moderately Dangerous	***Qty Shipped:***	12565 KG
Packing Code:	07-Other	***Qty Rcvd:***	12565 KG
Handling Code:	01-Storage	***Trans Lic No:***	LT1081
Waste Receiver:	INTERSTATE BATTERY SYSTEM OF CANADA, INC.	***Waste Trans:***	INTERSTATE BATTERY SYSTEM OF CANADA, INC.
Receiving Addr:	20148 - 102 AVE, LANGLEY, BC	***Trans Addr:***	20148 - 102 AVE, LANGLEY, BC
Waste Name:	Batteries, wet, filled with acid or Battery, electric storage, wet		

Manifest No:	BG589324	***Date Shipped:***	12-15-2011
TDG Code:	UN2794	***Date Received:***	12-15-2011
TDG Class:	8.0-CORROSIVE	***Copy 3 Date:***	03-26-2012
TDG Group:	III-Moderately Dangerous	***Qty Shipped:***	12067 KG
Packing Code:	07-Other	***Qty Rcvd:***	12067 KG
Handling Code:	01-Storage	***Trans Lic No:***	LT1081
Waste Receiver:	INTERSTATE BATTERY SYSTEM OF CANADA, INC.	***Waste Trans:***	INTERSTATE BATTERY SYSTEM OF CANADA, INC.
Receiving Addr:	20148 - 102 AVE, LANGLEY, BC	***Trans Addr:***	20148 - 102 AVE, LANGLEY, BC
Waste Name:	Batteries, wet, filled with acid or Battery, electric storage, wet		

Manifest No:	BG589118	***Date Shipped:***	12-14-2011
TDG Code:	UN2794	***Date Received:***	12-14-2011
TDG Class:	8.0-CORROSIVE	***Copy 3 Date:***	03-26-2012
TDG Group:	III-Moderately Dangerous	***Qty Shipped:***	23101 KG
Packing Code:	07-Other	***Qty Rcvd:***	23101 KG
Handling Code:	01-Storage	***Trans Lic No:***	LT1081
Waste Receiver:	INTERSTATE BATTERY SYSTEM OF CANADA, INC.	***Waste Trans:***	INTERSTATE BATTERY SYSTEM OF CANADA, INC.
Receiving Addr:	20148 - 102 AVE, LANGLEY, BC	***Trans Addr:***	20148 - 102 AVE, LANGLEY, BC
Waste Name:	Batteries, wet, filled with acid or Battery, electric storage, wet		

Manifest No:	BG588649	***Date Shipped:***	09-16-2011
TDG Code:	UN2794	***Date Received:***	09-16-2011

TDG Class:	8.0-CORROSIVE	**Copy 3 Date:**	10-04-2011
TDG Group:	III-Moderately Dangerous	**Qty Shipped:**	11069 KG
Packing Code:	07-Other	**Qty Rcvd:**	11096 KG
Handling Code:	01-Storage	**Trans Lic No:**	LT1081
Waste Receiver:	IBS OF BRITISH COLUMBIA	**Waste Trans:**	INTERSTATE BATTERY SYSTEM OF CANADA, INC.
Receiving Addr:	1 20148 102ND AVENUE, LANGLEY, BC	**Trans Addr:**	20148 - 102 AVE, LANGLEY, BC
Waste Name:	Batteries, wet, filled with acid or Battery, electric storage, wet		

Manifest No:	BG588557	**Date Shipped:**	09-14-2011
TDG Code:	UN2794	**Date Received:**	09-14-2011
TDG Class:	8.0-CORROSIVE	**Copy 3 Date:**	10-04-2011
TDG Group:	III-Moderately Dangerous	**Qty Shipped:**	24811 KG
Packing Code:	07-Other	**Qty Rcvd:**	24811 KG
Handling Code:	01-Storage	**Trans Lic No:**	LT1081
Waste Receiver:	IBS OF BRITISH COLUMBIA	**Waste Trans:**	INTERSTATE BATTERY SYSTEM OF CANADA, INC.
Receiving Addr:	1 20148 102ND AVENUE, LANGLEY, BC	**Trans Addr:**	20148 - 102 AVE, LANGLEY, BC
Waste Name:	Batteries, wet, filled with acid or Battery, electric storage, wet		

Manifest No:	BG588508	**Date Shipped:**	09-08-2011
TDG Code:	UN2794	**Date Received:**	09-08-2011
TDG Class:	8.0-CORROSIVE	**Copy 3 Date:**	10-04-2011
TDG Group:	III-Moderately Dangerous	**Qty Shipped:**	20165 KG
Packing Code:	07-Other	**Qty Rcvd:**	20165 KG
Handling Code:	01-Storage	**Trans Lic No:**	LT1081
Waste Receiver:	IBS OF BRITISH COLUMBIA	**Waste Trans:**	INTERSTATE BATTERY SYSTEM OF CANADA, INC.
Receiving Addr:	1 20148 102ND AVENUE, LANGLEY, BC	**Trans Addr:**	20148 - 102 AVE, LANGLEY, BC
Waste Name:	Batteries, wet, filled with acid or Battery, electric storage, wet		

Manifest No:	BG588581	**Date Shipped:**	08-31-2011
TDG Code:	UN2794	**Date Received:**	08-31-2011
TDG Class:	8.0-CORROSIVE	**Copy 3 Date:**	10-04-2011
TDG Group:	III-Moderately Dangerous	**Qty Shipped:**	18114 KG
Packing Code:	07-Other	**Qty Rcvd:**	18114 KG
Handling Code:	01-Storage	**Trans Lic No:**	LT1081
Waste Receiver:	IBS OF BRITISH COLUMBIA	**Waste Trans:**	INTERSTATE BATTERY SYSTEM OF CANADA, INC.
Receiving Addr:	1 20148 102ND AVENUE, LANGLEY, BC	**Trans Addr:**	20148 - 102 AVE, LANGLEY, BC
Waste Name:	Batteries, wet, filled with acid or Battery, electric storage, wet		

Manifest No:	BG588367	**Date Shipped:**	08-23-2011
TDG Code:	UN2794	**Date Received:**	08-23-2011
TDG Class:	8.0-CORROSIVE	**Copy 3 Date:**	10-04-2011
TDG Group:	III-Moderately Dangerous	**Qty Shipped:**	6106 KG
Packing Code:	07-Other	**Qty Rcvd:**	6106 KG
Handling Code:	01-Storage	**Trans Lic No:**	LT1081
Waste Receiver:	IBS OF BRITISH COLUMBIA	**Waste Trans:**	INTERSTATE BATTERY SYSTEM OF CANADA, INC.
Receiving Addr:	1 20148 102ND AVENUE, LANGLEY, BC	**Trans Addr:**	20148 - 102 AVE, LANGLEY, BC
Waste Name:	Batteries, wet, filled with acid or Battery, electric storage, wet		

Manifest No:	BG588326	**Date Shipped:**	08-12-2011
TDG Code:	UN2794	**Date Received:**	08-12-2011
TDG Class:	8.0-CORROSIVE	**Copy 3 Date:**	10-04-2011
TDG Group:	III-Moderately Dangerous	**Qty Shipped:**	17172 KG
Packing Code:	07-Other	**Qty Rcvd:**	17172 KG
Handling Code:	01-Storage	**Trans Lic No:**	LT1081
Waste Receiver:	IBS OF BRITISH COLUMBIA	**Waste Trans:**	INTERSTATE BATTERY SYSTEM OF CANADA, INC.
Receiving Addr:	1 20148 102ND AVENUE, LANGLEY, BC	**Trans Addr:**	20148 - 102 AVE, LANGLEY, BC
Waste Name:	Batteries, wet, filled with acid or Battery, electric storage, wet		

Manifest No:	BG587997	**Date Shipped:**	07-28-2011
TDG Code:	UN2794	**Date Received:**	07-28-2011

TDG Class:	8.0-CORROSIVE	**Copy 3 Date:**	10-04-2011
TDG Group:	III-Moderately Dangerous	**Qty Shipped:**	13565 KG
Packing Code:	07-Other	**Qty Rcvd:**	13565 KG
Handling Code:	01-Storage	**Trans Lic No:**	LT1081
Waste Receiver:	IBS OF BRITISH COLUMBIA	**Waste Trans:**	INTERSTATE BATTERY SYSTEM OF CANADA, INC.
Receiving Addr:	1 20148 102ND AVENUE, LANGLEY, BC	**Trans Addr:**	20148 - 102 AVE, LANGLEY, BC
Waste Name:	Batteries, wet, filled with acid or Battery, electric storage, wet		

Manifest No:	BG588391	**Date Shipped:**	07-27-2011
TDG Code:	UN2794	**Date Received:**	08-08-2011
TDG Class:	8.0-CORROSIVE	**Copy 3 Date:**	10-04-2011
TDG Group:	III-Moderately Dangerous	**Qty Shipped:**	21188 KG
Packing Code:	07-Other	**Qty Rcvd:**	21188 KG
Handling Code:	01-Storage	**Trans Lic No:**	LT1081
Waste Receiver:	IBS OF BRITISH COLUMBIA	**Waste Trans:**	INTERSTATE BATTERY SYSTEM OF CANADA, INC.
Receiving Addr:	1 20148 102ND AVENUE, LANGLEY, BC	**Trans Addr:**	20148 - 102 AVE, LANGLEY, BC
Waste Name:	Batteries, wet, filled with acid or Battery, electric storage, wet		

Manifest No:	BG587971	**Date Shipped:**	07-25-2011
TDG Code:	UN2794	**Date Received:**	07-25-2011
TDG Class:	8.0-CORROSIVE	**Copy 3 Date:**	10-04-2011
TDG Group:	III-Moderately Dangerous	**Qty Shipped:**	18483 KG
Packing Code:	07-Other	**Qty Rcvd:**	18483 KG
Handling Code:	01-Storage	**Trans Lic No:**	LT1081
Waste Receiver:	IBS OF BRITISH COLUMBIA	**Waste Trans:**	INTERSTATE BATTERY SYSTEM OF CANADA, INC.
Receiving Addr:	1 20148 102ND AVENUE, LANGLEY, BC	**Trans Addr:**	20148 - 102 AVE, LANGLEY, BC
Waste Name:	Batteries, wet, filled with acid or Battery, electric storage, wet		

Manifest No:	BG588052	**Date Shipped:**	07-08-2011
TDG Code:	UN2794	**Date Received:**	07-08-2011
TDG Class:	8.0-CORROSIVE	**Copy 3 Date:**	10-04-2011
TDG Group:	III-Moderately Dangerous	**Qty Shipped:**	23408 KG
Packing Code:	07-Other	**Qty Rcvd:**	23408 KG
Handling Code:	01-Storage	**Trans Lic No:**	LT1081
Waste Receiver:	IBS OF BRITISH COLUMBIA	**Waste Trans:**	INTERSTATE BATTERY SYSTEM OF CANADA, INC.
Receiving Addr:	1 20148 102ND AVENUE, LANGLEY, BC	**Trans Addr:**	20148 - 102 AVE, LANGLEY, BC
Waste Name:	Batteries, wet, filled with acid or Battery, electric storage, wet		

Manifest No:	BH332260	**Date Shipped:**	07-06-2011
TDG Code:	UN2794	**Date Received:**	07-06-2011
TDG Class:	8.0-CORROSIVE	**Copy 3 Date:**	07-15-2011
TDG Group:	III-Moderately Dangerous	**Qty Shipped:**	14495 KG
Packing Code:	00-Blank	**Qty Rcvd:**	14427 KG
Handling Code:	07-Recycling	**Trans Lic No:**	LT1170
Waste Receiver:	METALEX PRODUCTS LTD. / DAVIS TRADING & SUPPLY LTD.	**Waste Trans:**	PHIL'S BATTERIES AND MORE INC.
Receiving Addr:	2511 NO 5 RD, RICHMOND, BC	**Trans Addr:**	UNIT #114, 12332 PATTULLO PLACE, SURREY, BC
Waste Name:	Batteries, wet, filled with acid or Battery, electric storage, wet		

Manifest No:	BG588094	**Date Shipped:**	06-27-2011
TDG Code:	UN2794	**Date Received:**	06-29-2011
TDG Class:	9.0-MISCELLANEOUS	**Copy 3 Date:**	10-04-2011
TDG Group:	III-Moderately Dangerous	**Qty Shipped:**	21029 KG
Packing Code:	07-Other	**Qty Rcvd:**	21029 KG
Handling Code:	01-Storage	**Trans Lic No:**	LT1081
Waste Receiver:	IBS OF BRITISH COLUMBIA	**Waste Trans:**	INTERSTATE BATTERY SYSTEM OF CANADA, INC.
Receiving Addr:	1 20148 102ND AVENUE, LANGLEY, BC	**Trans Addr:**	20148 - 102 AVE, LANGLEY, BC
Waste Name:	Batteries, wet, filled with acid or Battery, electric storage, wet		

Manifest No:	BG587575	**Date Shipped:**	06-21-2011

TDG Code:	UN2794	**Date Received:**	06-21-2011
TDG Class:	8.0-CORROSIVE	**Copy 3 Date:**	10-04-2011
TDG Group:	III-Moderately Dangerous	**Qty Shipped:**	23600 KG
Packing Code:	07-Other	**Qty Rcvd:**	23600 KG
Handling Code:	01-Storage	**Trans Lic No:**	LT1081
Waste Receiver:	IBS OF BRITISH COLUMBIA	**Waste Trans:**	INTERSTATE BATTERY SYSTEM OF CANADA, INC.
Receiving Addr:	1 20148 102ND AVENUE, LANGLEY, BC	**Trans Addr:**	20148 - 102 AVE, LANGLEY, BC
Waste Name:	Batteries, wet, filled with acid or Battery, electric storage, wet		

Manifest No:	BG587609	**Date Shipped:**	06-13-2011
TDG Code:	UN2794	**Date Received:**	06-13-2011
TDG Class:	8.0-CORROSIVE	**Copy 3 Date:**	10-04-2011
TDG Group:	III-Moderately Dangerous	**Qty Shipped:**	46431 KG
Packing Code:	07-Other	**Qty Rcvd:**	46431 KG
Handling Code:	01-Storage	**Trans Lic No:**	LT1081
Waste Receiver:	IBS OF BRITISH COLUMBIA	**Waste Trans:**	INTERSTATE BATTERY SYSTEM OF CANADA, INC.
Receiving Addr:	1 20148 102ND AVENUE, LANGLEY, BC	**Trans Addr:**	20148 - 102 AVE, LANGLEY, BC
Waste Name:	Batteries, wet, filled with acid or Battery, electric storage, wet		

Manifest No:	BG587526	**Date Shipped:**	06-07-2011
TDG Code:	UN2794	**Date Received:**	06-07-2011
TDG Class:	8.0-CORROSIVE	**Copy 3 Date:**	10-04-2011
TDG Group:	III-Moderately Dangerous	**Qty Shipped:**	18535 KG
Packing Code:	07-Other	**Qty Rcvd:**	18535 KG
Handling Code:	01-Storage	**Trans Lic No:**	LT1081
Waste Receiver:	IBS OF BRITISH COLUMBIA	**Waste Trans:**	INTERSTATE BATTERY SYSTEM OF CANADA, INC.
Receiving Addr:	1 20148 102ND AVENUE, LANGLEY, BC	**Trans Addr:**	20148 - 102 AVE, LANGLEY, BC
Waste Name:	Batteries, wet, filled with acid or Battery, electric storage, wet		

Manifest No:	BG587666	**Date Shipped:**	05-31-2011
TDG Code:	UN2794	**Date Received:**	05-31-2011
TDG Class:	8.0-CORROSIVE	**Copy 3 Date:**	10-04-2011
TDG Group:	III-Moderately Dangerous	**Qty Shipped:**	17923 KG
Packing Code:	07-Other	**Qty Rcvd:**	17923 KG
Handling Code:	01-Storage	**Trans Lic No:**	LT1081
Waste Receiver:	IBS OF BRITISH COLUMBIA	**Waste Trans:**	INTERSTATE BATTERY SYSTEM OF CANADA, INC.
Receiving Addr:	1 20148 102ND AVENUE, LANGLEY, BC	**Trans Addr:**	20148 - 102 AVE, LANGLEY, BC
Waste Name:	Batteries, wet, filled with acid or Battery, electric storage, wet		

Manifest No:	BG586916	**Date Shipped:**	05-20-2011
TDG Code:	UN2794	**Date Received:**	05-20-2011
TDG Class:	8.0-CORROSIVE	**Copy 3 Date:**	10-04-2011
TDG Group:	III-Moderately Dangerous	**Qty Shipped:**	12272 KG
Packing Code:	07-Other	**Qty Rcvd:**	12272 KG
Handling Code:	01-Storage	**Trans Lic No:**	LT1081
Waste Receiver:	IBS OF BRITISH COLUMBIA	**Waste Trans:**	INTERSTATE BATTERY SYSTEM OF CANADA, INC.
Receiving Addr:	1 20148 102ND AVENUE, LANGLEY, BC	**Trans Addr:**	20148 - 102 AVE, LANGLEY, BC
Waste Name:	Batteries, wet, filled with acid or Battery, electric storage, wet		

Manifest No:	BG586890	**Date Shipped:**	04-07-2011
TDG Code:	UN2794	**Date Received:**	04-07-2011
TDG Class:	8.0-CORROSIVE	**Copy 3 Date:**	10-04-2011
TDG Group:	III-Moderately Dangerous	**Qty Shipped:**	31545 KG
Packing Code:	07-Other	**Qty Rcvd:**	31545 KG
Handling Code:	07-Recycling	**Trans Lic No:**	LT1081
Waste Receiver:	IBS OF BRITISH COLUMBIA	**Waste Trans:**	INTERSTATE BATTERY SYSTEM OF CANADA, INC.
Receiving Addr:	1 20148 102ND AVENUE, LANGLEY, BC	**Trans Addr:**	20148 - 102 AVE, LANGLEY, BC
Waste Name:	Batteries, wet, filled with acid or Battery, electric storage, wet		

Manifest No:	23136914	**Date Shipped:**	03-31-2011

TDG Code:	UN2794	**Date Received:**	03-31-2011
TDG Class:	8.0-CORROSIVE	**Copy 3 Date:**	10-04-2011
TDG Group:	III-Moderately Dangerous	**Qty Shipped:**	17903 KG
Packing Code:	07-Other	**Qty Rcvd:**	17903 KG
Handling Code:	01-Storage	**Trans Lic No:**	LT1081
Waste Receiver:	INTERSTATE BATTERY SYSTEM OF CANADA, INC.	**Waste Trans:**	INTERSTATE BATTERY SYSTEM OF CANADA, INC.
Receiving Addr:	20148 - 102 AVE, LANGLEY, BC	**Trans Addr:**	20148 - 102 AVE, LANGLEY, BC
Waste Name:	Batteries, wet, filled with acid or Battery, electric storage, wet		

Manifest No:	23136856	**Date Shipped:**	03-25-2011
TDG Code:	UN2794	**Date Received:**	03-25-2011
TDG Class:	8.0-CORROSIVE	**Copy 3 Date:**	10-04-2011
TDG Group:	III-Moderately Dangerous	**Qty Shipped:**	6123 KG
Packing Code:	07-Other	**Qty Rcvd:**	6123 KG
Handling Code:	01-Storage	**Trans Lic No:**	LT1081
Waste Receiver:	INTERSTATE BATTERY SYSTEM OF CANADA, INC.	**Waste Trans:**	INTERSTATE BATTERY SYSTEM OF CANADA, INC.
Receiving Addr:	20148 - 102 AVE, LANGLEY, BC	**Trans Addr:**	20148 - 102 AVE, LANGLEY, BC
Waste Name:	Batteries, wet, filled with acid or Battery, electric storage, wet		

Manifest No:	BG586460	**Date Shipped:**	02-21-2011
TDG Code:	UN2794	**Date Received:**	02-21-2011
TDG Class:	8.0-CORROSIVE	**Copy 3 Date:**	10-04-2011
TDG Group:	III-Moderately Dangerous	**Qty Shipped:**	6389 KG
Packing Code:	07-Other	**Qty Rcvd:**	6389 KG
Handling Code:	01-Storage	**Trans Lic No:**	LT1081
Waste Receiver:	INTERSTATE BATTERY SYSTEM OF CANADA, INC.	**Waste Trans:**	INTERSTATE BATTERY SYSTEM OF CANADA, INC.
Receiving Addr:	20148 - 102 AVE, LANGLEY, BC	**Trans Addr:**	20148 - 102 AVE, LANGLEY, BC
Waste Name:	Batteries, wet, filled with acid or Battery, electric storage, wet		

Map Key	Number of Records	Direction/ Distance (m)	Elev/Diff (m)	Site	DB
45	9 of 10	ESE/190.6	5.5 / -0.35	**PHIL'S BATTERIES** **#14 12332 PATTULLO PL., SURREY, BC** **BC**	GEN2

Waste Manifests - 2012

Manifest No:	BH615508	**Date Shipped:**	06-20-2012
TDG Code:	UN2794	**Date Received:**	
TDG Class:	8.0-CORROSIVE	**Copy 3 Date:**	
TDG Group:	III-Moderately Dangerous	**Qty Shipped:**	20850 KG
Packing Code:	07-Other	**Qty Rcvd:**	KG
Handling Code:	00	**Trans Lic No:**	LT1081
Waste Receiver:	IBS OF CANADA	**Waste Trans:**	INTERSTATE BATTERY SYSTEM OF CANADA, INC.
Receiving Addr:	1 20148 102 AVENUE, LANGLEY, BC	**Trans Addr:**	20148 - 102 AVE, LANGLEY, BC
Waste Name:	Batteries, wet, filled with acid or Battery, electric storage, wet		

Manifest No:	BH615581	**Date Shipped:**	06-18-2012
TDG Code:	UN2794	**Date Received:**	06-18-2012
TDG Class:	8.0-CORROSIVE	**Copy 3 Date:**	07-13-2012
TDG Group:	III-Moderately Dangerous	**Qty Shipped:**	14304 KG
Packing Code:	07-Other	**Qty Rcvd:**	KG
Handling Code:	00	**Trans Lic No:**	LT1081
Waste Receiver:	IBS OF CANADA	**Waste Trans:**	INTERSTATE BATTERY SYSTEM OF CANADA, INC.
Receiving Addr:	1 20148 102 AVENUE, LANGLEY, BC	**Trans Addr:**	20148 - 102 AVE, LANGLEY, BC
Waste Name:	Batteries, wet, filled with acid or Battery, electric storage, wet		

Manifest No:	BH615490	**Date Shipped:**	06-11-2012
TDG Code:	UN2794	**Date Received:**	
TDG Class:	8.0-CORROSIVE	**Copy 3 Date:**	07-13-2012

TDG Group:	III-Moderately Dangerous	**Qty Shipped:**	17745 KG
Packing Code:	07-Other	**Qty Rcvd:**	KG
Handling Code:	00	**Trans Lic No:**	LT1081
Waste Receiver:	IBS OF CANADA	**Waste Trans:**	INTERSTATE BATTERY SYSTEM OF CANADA, INC.
Receiving Addr:	1 20148 102 AVENUE, LANGLEY, BC	**Trans Addr:**	20148 - 102 AVE, LANGLEY, BC
Waste Name:	Batteries, wet, filled with acid or Battery, electric storage, wet		

Manifest No:	BH615599	**Date Shipped:**	06-01-2012
TDG Code:	UN2794	**Date Received:**	06-01-2012
TDG Class:	8.0-CORROSIVE	**Copy 3 Date:**	07-13-2012
TDG Group:	III-Moderately Dangerous	**Qty Shipped:**	14817 KG
Packing Code:	07-Other	**Qty Rcvd:**	KG
Handling Code:	00	**Trans Lic No:**	LT1081
Waste Receiver:	IBS OF CANADA	**Waste Trans:**	INTERSTATE BATTERY SYSTEM OF CANADA, INC.
Receiving Addr:	1 20148 102 AVENUE, LANGLEY, BC	**Trans Addr:**	20148 - 102 AVE, LANGLEY, BC
Waste Name:	Batteries, wet, filled with acid or Battery, electric storage, wet		

Waste Manifests - 2011

Manifest No:	BG586387	**Date Shipped:**	01-10-2011
TDG Code:	UN2794	**Date Received:**	01-10-2011
TDG Class:	8.0-CORROSIVE	**Copy 3 Date:**	02-22-2011
TDG Group:	III-Moderately Dangerous	**Qty Shipped:**	6130 KG
Packing Code:	07-Other	**Qty Rcvd:**	6130 KG
Handling Code:	01-Storage	**Trans Lic No:**	LT1081
Waste Receiver:	IBS OF BRITISH COLUMBIA	**Waste Trans:**	INTERSTATE BATTERY SYSTEM OF CANADA, INC.
Receiving Addr:	1 20148 102ND AVENUE, LANGLEY, BC	**Trans Addr:**	20148 - 102 AVE, LANGLEY, BC
Waste Name:	Batteries, wet, filled with acid or Battery, electric storage, wet		

Manifest No:	BG586122	**Date Shipped:**	01-07-2011
TDG Code:	UN2794	**Date Received:**	01-07-2011
TDG Class:	8.0-CORROSIVE	**Copy 3 Date:**	02-22-2011
TDG Group:	III-Moderately Dangerous	**Qty Shipped:**	23477 KG
Packing Code:	07-Other	**Qty Rcvd:**	23477 KG
Handling Code:	01-Storage	**Trans Lic No:**	LT1081
Waste Receiver:	IBS OF BRITISH COLUMBIA	**Waste Trans:**	INTERSTATE BATTERY SYSTEM OF CANADA, INC.
Receiving Addr:	1 20148 102ND AVENUE, LANGLEY, BC	**Trans Addr:**	20148 - 102 AVE, LANGLEY, BC
Waste Name:	Batteries, wet, filled with acid or Battery, electric storage, wet		

45	10 of 10	ESE/190.6	5.5 / -0.35	**Common Earth Enterprises Inc.** **118-12332 Patullo Place, Surrey** **BC**	GEN

Generator No:	BCG65111	**Status Date:**	20-Mar-2013
Status:	Active	**Registration Dt:**	20-Mar-2013
Region:	LOWER MAINLAND		
Mailing Addr:	118-12332 Patullo Place, Surrey		
Waste Generation Site:	118-12332 Patullo Place, Surrey		
Comments:	Transporter | Vanguard Bottle Depots		
Year:	2019		

Detail(s)

BCG:	BCG65111	**Amount Per 30 Days:**	300 L
TDG Pin No:	UN1950	**Generation Code:**	Continuously
TDG Class:	2.1	**Handling Code:**	Storage
Registered Waste:	Aerosols	**Gen Business Type:**	RETURN COLLECTION FACILITY
Reg Status Date:	20-Mar-2013	**Certified By Name:**	Jerry Orense
Physical State:	Gas	**Date Certifier Signed:**	09-Mar-2013
Amount in Storage:			

Detail(s)

BCG:	BCG65111	***Amount Per 30 Days:***	2592 L
TDG Pin No:	UN1263	***Generation Code:***	Continuously
TDG Class:	3	***Handling Code:***	Storage
Registered Waste:	Paints, Enamels, Lacquers, Stains, Shellac, Varnish, Polishes, Fillers, Thinners	***Gen Business Type:***	RETURN COLLECTION FACILITY
Reg Status Date:	20-Mar-2013	***Certified By Name:***	Jerry Orense
Physical State:	Liquid	***Date Certifier Signed:***	09-Mar-2013
Amount in Storage:			

46	1 of 1	ESE/187.1	6.0 / 0.16	12332 Pattullo Place Surrey BC V3V 8C3	EHS

Order No:	20120126005	***Nearest Intersection:***	
Status:	C	***Municipality:***	
Report Type:	BC Site Registry Report	***Client Prov/State:***	BC
Report Date:	1/30/2012 12:23:46 PM	***Search Radius (km):***	0.5
Date Received:	1/26/2012 12:22:37 PM	***X:***	-122.880198
Previous Site Name:		***Y:***	49.203896
Lot/Building Size:			
Additional Info Ordered:			

47	1 of 1	WNW/91.0	43.6 / 37.81	MAC Building Products Ltd. 1104-38 Leopold Pl New Westminster BC V3L 2C6	SCT

Established:	01-JAN-84
Plant Size (ft²):	4000
Employment:	

--Details--

Description:	Wholesale Trade Agents and Brokers
SIC/NAICS Code:	419120
Description:	Lumber, Plywood and Millwork Wholesaler-Distributors
SIC/NAICS Code:	416320
Description:	Hardware Wholesaler-Distributors
SIC/NAICS Code:	416330
Description:	Chemical (except Agricultural) and Allied Product Wholesaler-Distributors
SIC/NAICS Code:	418410
Description:	Lumber, Plywood and Millwork Wholesaler-Distributors
SIC/NAICS Code:	416320
Description:	Other Specialty-Line Building Supplies Wholesaler-Distributors
SIC/NAICS Code:	416390
Description:	General-Line Building Supplies Wholesaler-Distributors
SIC/NAICS Code:	416310

48	1 of 1	SE/234.3	5.0 / -0.82	12203 Old Yale Road Surrey BC V3V 3X6	EHS

Order No:	20190827166	***Nearest Intersection:***	
Status:	C	***Municipality:***	
Report Type:	BC Premium Report	***Client Prov/State:***	BC

Report Date:	04-SEP-19	**Search Radius (km):**	.25
Date Received:	27-AUG-19	**X:**	-122.883532
Previous Site Name:		**Y:**	49.200748
Lot/Building Size:			
Additional Info Ordered:			

49	1 of 1	SE/356.8	4.3 / -1.56	**Former United Used Auto/Truck Parts** **10669-10775 FIR, 12094-12184 OLD YALE, 10645 SCOTT No Entry** **SURREY BC**	SREG

Site ID:	7210	**Registered:**	08-May-2001
Victoria File No:	26250-20/7210	**Updated:**	27-Oct-2010
Env Rmd ID:		**Detail Removed:**	21-Oct-2010
Regional File No:	26250-20/7210	**Common Name:**	
Region:		**Postal Code:**	No Entry
Record Status:	NOT ASSIGNED	**Latitude DMS:**	49d 11m 56.1s
Status as of:	May 2020	**Longitude DMS:**	122d 53m 16.4s
Cleanup Status:		**Latitude:**	49.198917
Category:	Unranked	**Longitude:**	122.887889

Location Desc: GROUP V PROPERTIES ONLY. LAT/LONG CONFIRMED USING GOAT BY MINISTRY STAFF
LAT/LONG VERIFIED IN ICIS FOR THE CENTROID OF ALL PIDS TOGETHER BY MMARCAKIS ON OCT.21/10.
Addr (BC Data Catalogue): 10669-10775 FIR, 12094-12184 OLD YALE, 10645 SCOTT, SURREY
Site Note: There are no Associated Sites for this site.

Registry Notations

Event ID: 43605
Notation Type and Act: CONDITIONAL CERTIFICATE OF COMPLIANCE ISSUED (WMA 27.6(3)). Waste Management Act: Contaminated Sites Notations
Initiated Date: 03-Jun-2003
Approved Date: 03-Jun-2003
Region: Surrey, Lower Mainland
Ministry Contact: WALTON, DOUG G
Notation Notes: 002-492-849
Required Actions: No Actions Entered
Requirement Due Date:
Requirement Received Date:

Participant:	Pricewaterhouse-Coopers Inc. (Vancouver)	**Role:**	RECEIVED BY
Participant:	Walton, Doug G	**Role:**	ISSUED BY

Registry Notations

Event ID: 42053
Notation Type and Act: CONDITIONAL CERTIFICATE OF COMPLIANCE ISSUED (WMA 27.6(3)). Waste Management Act: Contaminated Sites Notations
Initiated Date: 29-Aug-2002
Approved Date: 29-Aug-2002
Region: Surrey, Lower Mainland
Ministry Contact: WALTON, DOUG G
Notation Notes: 002-492-831
Required Actions: No Actions Entered
Requirement Due Date:
Requirement Received Date:

Participant:	Walton, Doug G	**Role:**	ISSUED BY
Participant:	Golder Associates Ltd (Burnaby)	**Role:**	REQUESTED BY

Registry Notations

Event ID: 40697
Notation Type and Act: SITE PROFILE - FURTHER INVESTIGATION REQUIRED BY THE MINISTRY. Waste Management Act: Contaminated Sites Notations
Initiated Date: 13-Feb-2002
Approved Date: No Entry
Region: Surrey, Lower Mainland
Ministry Contact: MCCAMMON, ALAN (SURREY) W
Notation Notes: Detailed Site Investigation Report Required
Required Actions: No Actions Entered
Requirement Due Date:
Requirement Received Date:

Registry Notations

Event ID: 40669
Notation Type and Act: SITE PROFILE RECEIVED. Waste Management Act: Contaminated Sites Notations
Initiated Date: 18-Jan-2002
Approved Date: No Entry
Region: Surrey, Lower Mainland
Ministry Contact: MCCAMMON, ALAN (SURREY) W
Notation Notes: Notation Generated In Site Profile On 2002-02-06 By Kdundas
Required Actions: No Actions Entered
Requirement Due Date:
Requirement Received Date:

Participant: Pricewaterhouse-Coopers Inc. (Vancouver) ***Role:*** SITE PROFILE SUBMITTED BY

Registry Notations

Event ID: 38575
Notation Type and Act: CASE MANAGEMENT ITEM. Administrative
Initiated Date: 06-Dec-2000
Approved Date: 06-Dec-2000
Region: Surrey, Lower Mainland
Ministry Contact: DUNDAS, KERRI (SURREY) L
Notation Notes: Site Profile Submission Requested
Required Actions: No Actions Entered
Requirement Due Date:
Requirement Received Date:

Site Participants

Participant: Walton, Doug G ***Start Date:*** Aug-29-2002
Participation Type: EMP ***End Date:***
Notes:

Participants Role: Alternate Ministry Contact

Site Participants

Participant: Dundas, Kerri (Surrey) L ***Start Date:*** Dec-06-2000
Participation Type: EMP ***End Date:***
Notes:

Participants Role: Alternate Ministry Contact

Site Participants

Participant: Pricewaterhouse-Coopers Inc. (Vancouver) ***Start Date:*** Jan-18-2002
Participation Type: ORG ***End Date:***
Notes:

Participants Role: Site Profile Completor

Participants Role: Property Owner

Participants Role: Site Profile Contact

Site Participants

Participant: Golder Associates Ltd (Burnaby)
Participation Type: ORG
Notes:
Start Date: Dec-07-2000
End Date:

Participants Role: Environmental Consultant/Contractor

Site Participants

Participant: Mccammon, Alan (Surrey) W
Participation Type: EMP
Notes:
Start Date: Apr-19-2001
End Date:

Participants Role: Main Ministry Contact

Documents on File

Document or Report Title: Confirmation Of Remediation, Parcels 2 And 3, Former United Auto Lands Group V, Surrey Bc
Authored Date: 01-Apr-2002
Submitted Date: 01-Apr-2002

Document Entry Notes:

Nothing Noted

Participant and Role: Golder Associates Ltd (Burnaby) - Author

Documents on File

Document or Report Title: Detailed Site Investigation, Remediation Plan And Risk Assessment, Former United Auto Lands Group V, Surrey Bc
Authored Date: 14-Dec-2001
Submitted Date: 14-Dec-2001

Document Entry Notes:

Nothing Noted

Participant and Role: Golder Associates Ltd (Burnaby) - Author

Documents on File

Document or Report Title: Stage 2 Preliminary Site Investigation, United Auto Lands, Group V, Surrey Bc
Authored Date: 21-Dec-2000
Submitted Date: 21-Dec-2000

Document Entry Notes:

Nothing Noted

Participant and Role: Golder Associates Ltd (Burnaby) - Author

Documents on File

Document or Report Title: Detailed Site Investigation, Remediation Plan And Risk Assessment, Former United Auto Lands Group V, Surrey Bc
Authored Date: 14-Dec-2001
Submitted Date: 14-Dec-2001

Document Entry Notes:

Nothing Noted

Participant and Role: Golder Associates Ltd (Burnaby) - Author

Documents on File

Document or Report Title: Confirmation Of Remediation, Parcel 1, Former United Auto Lands Group, Surrey Bc
Authored Date: 16-May-2002
Submitted Date: 16-May-2002

Document Entry Notes:

Nothing Noted

Participant and Role: Golder Associates Ltd (Burnaby) - Author

Documents on File

Document or Report Title: Stage 1 Preliminary Site Investigation, United Auto Lands, Group V, Surrey Bc
Authored Date: 07-Dec-2000
Submitted Date: 07-Dec-2000

Document Entry Notes:

Nothing Noted

Participant and Role: Golder Associates Ltd (Burnaby) - Author

Suspected Land Use - Notes

Land Use Description: Auto/Truck/Bus/Subway/Other Vehicle Repair/Salvage/Wrecking
Notes: Inserted For Site Profile Dated 2002-01-17

Parcel Descriptions

Date Added: 1/17/2002 ***Crown Land PIN#:***
LTO PID(s): 002-492-849 ***Crown Land File#:***
Land Description: LOT C DISTRICT LOT 5 GROUP 2 NEW WESTMINSTER DISTRICT PLAN 70521EXCEPT: PART DEDICATED ROAD ON PLAN BCP40462

Parcel Descriptions

Date Added: 1/17/2002 ***Crown Land PIN#:***
LTO PID(s): 002-397-676 ***Crown Land File#:***
Land Description: LOT 5 DISTRICT LOT 5 GROUP 2 NEW WESTMINSTER DISTRICT PLAN 5502EXCEPT: FIRSTLY; PART SUBDIVIDED BY PLAN 70521 SECONDLY; PART DEDICATED ROAD ON PLAN BCP40463

Parcel Descriptions

Date Added: 1/17/2002 ***Crown Land PIN#:***
LTO PID(s): 004-745-442 ***Crown Land File#:***
Land Description: PARCEL "A" (J140637E) LOT 1 BLOCK 15 DISTRICT LOT 4GROUP 2 NEW WESTMINSTER DISTRICT PLAN 886

Parcel Descriptions

Date Added: 1/17/2002 ***Crown Land PIN#:***
LTO PID(s): 002-492-831 ***Crown Land File#:***
Land Description: LOT B DISTRICT LOT 6 GROUP 2 NEW WESTMINSTER DISTRICT PLAN 70521EXCEPT: PART DEDICATED ROAD ON PLAN BCP40462

Parcel Descriptions

Date Added: 1/17/2002 ***Crown Land PIN#:***
LTO PID(s): 001-975-790 ***Crown Land File#:***
Land Description: LOT 1 DISTRICT LOT 4 GROUP 2 NEW WESTMINSTER DISTRICT PLAN 69995EXCEPT: PART DEDICATED ROAD ON PLAN BCP39503

Parcel Descriptions

Date Added: 1/17/2002 ***Crown Land PIN#:***
LTO PID(s): 002-397-668 ***Crown Land File#:***
Land Description: LOT 2 DISTRICT LOT 5 GROUP 2 NEW WESTMINSTER DISTRICT PLAN 5502EXCEPT: FIRSTLY; PART SUBDIVIDED BY PLAN 70521 SECONDLY; PART DEDICATED ROAD ON PLAN BCP40463

Parcel Descriptions

Date Added: 1/17/2002 ***Crown Land PIN#:***
LTO PID(s): 002-205-521 ***Crown Land File#:***
Land Description: LOT 1 DISTRICT LOT 4 GROUP 2 NEW WESTMINSTER DISTRICT PLAN 64927

Parcel Descriptions

Date Added: 1/17/2002 ***Crown Land PIN#:***
LTO PID(s): 002-335-905 ***Crown Land File#:***
Land Description: LOT 3 DISTRICT LOT 4 GROUP 2 NEW WESTMINSTER DISTRICT PLAN 67503

Parcel Descriptions

Date Added: 1/17/2002 ***Crown Land PIN#:***
LTO PID(s): 011-928-603 ***Crown Land File#:***
Land Description: PARCEL "A" (H41885E) LOT 2 BLOCK 15 DISTRICT LOT 4 GROUP 2NEW WESTMINSTER DISTRICT PLAN 886

Parcel Descriptions

Date Added: 1/17/2002 ***Crown Land PIN#:***
LTO PID(s): 002-336-103 ***Crown Land File#:***
Land Description: LOT 4 DISTRICT LOT 4 GROUP 2 NEW WESTMINSTER DISTRICT PLAN 67503

Parcel Descriptions

Date Added: 1/17/2002 ***Crown Land PIN#:***
LTO PID(s): 002-492-865 ***Crown Land File#:***
Land Description: LOT E DISTRICT LOTS 5 AND 6 GROUP 2 NEWWESTMINSTER DISTRICT PLAN 70521

Current Site Profile Information

Date Entered:	Apr-26-2001
Date Completed:	Jan-17-2002
Decision Date:	Feb-13-2002
Date Received:	Jan-18-2002
Date Registrar Recorded:	
Date Answer Completed:	Jan-17-2002
Reg Date Entered:	
Investigation?:	Yes
Local Authority:	No Authority Entered
Local Authority Date Recorded:	
Site Profile Comments:	No Comment

Site Profile Note All Questions

Important Note:

SPECIAL NOTE REGARDING SITE PROFILE QUESTIONS
In the bulk data provided by the Ministry of the Environment, the Current Site Profile information for any given site ONLY INCLUDES QUESTIONS TO WHICH THE ANSWER IS YES. Here, for informational purposes only, we provide the list of ALL current site profile questions.

All Questions:

AREAS OF POTENTIAL CONCERN
- Petroleum, Solvent Or Other Polluting Substance Spills To The Environment Greater Than 100 Litres?
- Residue Left After Removal Of Piled Materials Such As Chemicals, Coal, Ore, Smelter Slag, Air Quality Control System Baghouse Dust?
- Discarded Barrels, Drums Or Tanks?
- Contamination Resulting From Migration Of Substances From Other Properties?

FILL MATERIALS

- Fill Dirt, Soil, Gravel, Sand Or Like Materials From A Contaminated Site Or From A Source Used For Any Of The Activities Listed Under Schedule 2?
- Discarded Or Waste Granular Materials Such As Sand Blasting Grit, Asphalt Paving Or Roofing Material, Spent Foundry Casting Sands, Mine Ore, Waste Rock Or Float?
- Dredged Sediments, Or Sediments And Debris Materials Originating From Locations Adjacent To Foreshore Industrial Activities, Or Municipal Sanitary Or Stormwater Discharges?

WASTE DISPOSAL

- Materials Such As Household Garbage, Mixed Municipal Refuse, Or Demolition Debris?
- Waste Or Byproducts Such As Tank Bottoms, Residues, Sludge, Or Flocculation Precipitates From Industrial Processes Or Wastewater Treatment?
- Waste Products From Smelting Or Mining Activities, Such As Smelter Slag, Mine Tailings, Or Cull Materials From Coal Processing?
- Waste Products From Natural Gas And Oil Well Drilling Activities, Such As Drilling Fluids And Muds?
- Waste Products From Photographic Developing Or Finishing Laboratories; Asphalt Tar Manufacturing; Boilers, Incinerators Or Other Thermal Facilities (Eg. Ash); Appliance, Small Equipment Or Engine Repair Or Salvage; Dry Cleaning Operations (Eg. Solvents); For From The Cleaning Or Repair Of Parts Of Boats, Ships, Barges, Automobiles Or Trucks, Including Sandblasting Grit Or Paint Scrapings? *[1]

*[1] Note prior to 2009, question 5 was worded as follows: "Waste Products From Photographic Developing Or Finishing Laboratories; Asphalt Tar Manufacturing; Boilers, Incinerators Or Other Thermal Facilities (Eg. Ash); Appliance, Small Equipment Or Engine Repair Or Salvage; Dry Cleaning Operations (Eg. Solvents); Or Automobile And Truck Parts Cleaning Or Repair?"

TANKS OR CONTAINERS USED OR STORED, OTHER THAN TANKS USED FOR RESIDENTIAL HEATING FUEL*[2]

- Underground Fuel Or Chemical Storage Tanks Other Than Storage Tanks For Compressed Gases? *[2A]
- Above Ground Fuel Or Chemical Storage Tanks Other Than Storage Tanks For Compressed Gases? *[2B]

*[2] Note prior to 2009, this section was referred to "Tanks Or Containers Used Or Stored".
*[2A] Note prior to 2009, question 1 was worded as follows: "Underground Fuel Or Chemical Storage Tanks?"
*[2B] Note prior to 2009, question 2 was worded as follows: "Above Ground Fuel Or Chemical Storage Tanks? "

HAZARDOUS WASTES OR HAZARDOUS SUBSTANCES *[3]

- Pcb-Containing Electrical Transformers Or Capacitors Either At Grade, Attached Above Ground To Poles, Located Within Buildings, Or Stored?
- Waste Asbestos Or Asbestos Containing Materials Such As Pipe Wrapping, Blown-In Insulation Or Panelling Buried?
- Paints, Solvents, Mineral Spirits Or Waste Pest Control Products Or Pest Control Product Containers Stored In Volumes Greater Than 205 Litres?

*[3] Note, prior to 2009, this section was referred to "Special (Hazardous) Wastes Or Substances".

LEGAL OR REGULATORY ACTIONS OR CONSTRAINTS

- Government Orders Or Other Notifications Pertaining To Environmental Conditions Or Quality Of Soil, Water, Groundwater Or Other Environmental Media?
- Liens To Recover Costs, Restrictive Covenants On Land Use, Or Other Charges Or Encumbrances, Stemming From Contaminants Or Wastes Remaining Onsite Or From Other Environmental Conditions?
- Government Notifications Relating To Past Or Recurring Environmental Violations At The Site Or Any Facility Located On The Site?

Site Profile Note - Questions

Category Precursor: Is there currently or to the best of your knowledge has there previously been on the site any:
Category and Question: Areas Of Potential Concern - Discarded Barrels, Drums Or Tanks? Yes

Site Profile Note - Questions

Category Precursor: Are there currently or to the best of your knowledge have there been previously on the site any:
Category and Question: Tanks Or Containers Used Or Stored - Above Ground Fuel Or Chemical Storage Tanks? Yes

---

50	1 of 9	NW/180.3	31.3 / 25.46	B.C. BUILDINGS CORPORATION 9 EAST COLUMBIA STREET NEW WESTMINSTER, B.C. NEW WESTMINSTER, B.C. BC V3L3V3	NPCB

Company Code: Q0646
Industry: Government (not Fed)
Site Status:
Transaction Date: 3/22/1990
Inspection Date:

--Details--
Label:
Serial No.:
PCB Type/Code: Askarel
Location:
Item/State:
No. of Items:
Manufacturer:
Status: In-use
Contents: 100.00 L

50	2 of 9	NW/180.3	31.3 / 25.46	392497 B.C. LTD. 9 EAST COLUMBIA ST NEW BC V3L 3V5	AMS

Authorization No: 11822
File No: PS-11822(01)
File No Version:
Status:
Status as of: Dec-98
Date Amended:
Date Issued:
SIC Code:
Waste Type:
Expiry Date:

Compliance:
Address Type:
Region:
FS:
Section Code:
Nearest Municip:
Latitude:
Longitude:
Case Manager:
Current Assignee:

Office:
CPIX:
Admin Area:
Risk Level:
PIN or PID:
EA Certificate No:
Location:
Permit Type Code:
Permit Type:
Authorization Type:
Primary BCENICID:
Secondary BCENICID:
WDR Regulation:
WDR Description:
Region Case Mngr:
Facility Operator:
Fac Operator Phone:
Fac Operator Email:
MEM Description:
PID PIN Crown File No:
Mailing Address:
Facility Type Description:
Legal Address:
Legal Land Description:
***Note:**

Doing Business as:
Signing Authority:
Billing Address:
MEM No:
Major Mines Per No:

50	3 of 9	NW/180.3	31.3 / 25.46	BRITISH COLUMBIA BUILDINGS CORPORATION 9 EAST COLUMBIA STREET BC V3L 3V5	AMS

Authorization No: 7815
File No: PE-7815(02)
File No Version:
Status:
Status as of: Dec-98
Date Amended:
Date Issued:
SIC Code:
Waste Type:
Expiry Date:
Office:
CPIX:
Admin Area:
Risk Level:
PIN or PID:
EA Certificate No:
Location:
Permit Type Code:
Permit Type:
Authorization Type:
Primary BCENICID:
Secondary BCENICID:
WDR Regulation:
WDR Description:
Region Case Mngr:
Facility Operator:
Fac Operator Phone:
Fac Operator Email:
MEM Description:
PID PIN Crown File No:
Mailing Address:
Facility Type Description:
Legal Address:
Legal Land Description:
***Note:**

Compliance:
Address Type:
Region:
FS:
Section Code:
Nearest Municip:
Latitude:
Longitude:
Case Manager:
Current Assignee:
Doing Business as:
Signing Authority:
Billing Address:
MEM No:
Major Mines Per No:

Map Key	Number of Records	Direction/ Distance (m)	Elev/Diff (m)	Site	DB

50 | **4 of 9** | **NW/180.3** | **31.3 / 25.46** | **BRITISH COLUMBIA BUILDINGS CORPORATION**
9 EAST COLUMBIA ST
NEW WESTMINSTER BC V3L 3V5 | **PCB**

BCG NO:	BCG03113	**Status Date:**	2004/Jan/23
Status:	ACTIVE	**Region:**	LOWER MAINLAND

--Details--

Waste Description: Electrical ballasts suspected of containing PCB's
Storage: 2300 KG
Waste in 30 Days: 0 KG
Generating Description: GENERATED INTERMITTENTLY
Handling Description: STORAGE

---

50 | **5 of 9** | **NW/180.3** | **31.3 / 25.46** | **B. C. BUILDINGS CORPORATION**
9 EAST COLUMBIA STREET
New Westminster BC | **NPCB**

Company Code: Q0646
Industry: Government (not Fed)
Site Status: In- Use
Transaction Date: 1/9/1989
Inspection Date:

--Details--

Label:
Serial No.:
PCB Type/Code: Askarel/Askarel
Location: BC BUILDINGS CORP. ELECTRICAL
Item/State:
No. of Items:
Manufacturer:
Status: In-Use
Contents:

---

50 | **6 of 9** | **NW/180.3** | **31.3 / 25.46** | **Woodlands-Former Mental Health Facility**
9 EAST COLUMBIA STREET No Entry
NEW WESTMINSTER BC | **SREG**

Site ID:	7845	**Registered:**	26-Jun-2002
Victoria File No:	26250-20/7845	**Updated:**	22-Feb-2013
Env Rmd ID:		**Detail Removed:**	20-Feb-2013
Regional File No:	26250-20/7845	**Common Name:**	
Region:		**Postal Code:**	N/A
Record Status:	NOT ASSIGNED	**Latitude DMS:**	49d 12m 55.5s
Status as of:	May 2020	**Longitude DMS:**	122d 53m 53.4s
Cleanup Status:		**Latitude:**	49.215417
Category:	Not Applicable	**Longitude:**	122.898167

Location Desc: SITE CREATED BY SITE PROFILE, ENTERED 2002-06-12. LAT/LONG CONFIRMED USING GOAT BY MINISTRY STAFF
LAT/LONG VERIFIED IN ICIS BY MMARCAKIS ON NOV.22/10.
Addr (BC Data Catalogue): 9 EAST COLUMBIA STREET, NEW WESTMINSTER
Site Note:

Registry Notations

Event ID: 58392
Notation Type and Act: CERTIFICATE OF COMPLIANCE ISSUED USING RISK BASED STANDARDS. Environmental Management Act:

General
Initiated Date: 13-Nov-2008
Approved Date: 13-Nov-2008
Region: Surrey, Lower Mainland
Ministry Contact: EVANS, PEGGY L
Notation Notes: Lot 13, Bcp24033 Pid: 026 689 014.
Required Actions: No Actions Entered
Requirement Due Date:
Requirement Received Date:

Participant: Evans, Peggy L **Role:** ISSUED BY

Participant: Ares - Accommodation And Real Estate Services **Role:** RECEIVED BY

Registry Notations

Event ID: 54631
Notation Type and Act: REQUIREMENT(S) IMPOSED IN CERTIFICATE OF COMPLIANCE. Environmental Management Act: General
Initiated Date: 13-Nov-2008
Approved Date: 13-Nov-2008
Region: Surrey, Lower Mainland
Ministry Contact: EVANS, PEGGY L
Notation Notes: Certificate Of Compliance - Lot 13, Bcp24033 Pid: 026 689 014.
Required Actions: Schedule B Condition 2 - "The Condition Of The Site Must Be Checked By The Property Owner On A Biannual Basis And Reporting Shall Be Completed As Follows:...(C) The Statement Shall Be Submitted...To The Director On A Biannual Basis Within 90 Days Of The Anniversary Of The Date Of Issue Of This Certificate."
Requirement Due Date:
Requirement Received Date:

Registry Notations

Event ID: 53696
Notation Type and Act: CONTAMINATED SOIL RELOCATION AGREEMENT APPROVED. Environmental Management Act: General
Initiated Date: 23-Oct-2008
Approved Date: 23-Oct-2008
Region: Surrey, Lower Mainland
Ministry Contact: LOCKHART, DAVE
Notation Notes: 700 M3 Soil From Site 7845 Sent To Site 5208 Without Soil Relocation Agreement. In Response To Ministry'S 22 May/08 Letter Advising Of Non-Compliance With The Environmental Management Act Regarding Soil Relocation, The Soil Is Now To Be Relocated From The Intermediate Site (Site 5208) To The Final Receiving Site (Site 6472).
Required Actions: No Actions Entered
Requirement Due Date:
Requirement Received Date:

Participant: Walton, Doug G **Role:** ISSUED BY

Registry Notations

Event ID: 53551
Notation Type and Act: CONTAMINATED SOIL RELOCATION AGREEMENT REQUESTED. Environmental Management Act: General
Initiated Date: 23-Oct-2008
Approved Date: 23-Oct-2008
Region: Surrey, Lower Mainland
Ministry Contact: LOCKHART, DAVE
Notation Notes: Source Site
Required Actions: No Actions Entered
Requirement Due Date:
Requirement Received Date:

Participant: Franz Environmental Inc. **Role:** APPROVED PROFESSIONAL

Participant: The Onni Group Of Companies **Role:** REQUESTED BY

Registry Notations

Event ID: 64675
Notation Type and Act: CASE MANAGEMENT ITEM. Administrative
Initiated Date: 22-May-2008
Approved Date: 22-May-2008
Region: Surrey, Lower Mainland
Ministry Contact: HACKINEN, COLEEN (SURREY)
Notation Notes: Advisory Letter Issued Re Non-Compliance With Environmental Management Act Regarding Soil Relocation.
Required Actions: No Actions Entered
Requirement Due Date:
Requirement Received Date:

Participant: Hackinen, Coleen (Surrey) ***Role:*** ISSUED BY

Participant: Onni Group Of Companies ***Role:*** RECEIVED BY

Registry Notations

Event ID: 52129
Notation Type and Act: CERTIFICATE OF COMPLIANCE ISSUED USING RISK BASED STANDARDS. Environmental Management Act: General
Initiated Date: 21-Feb-2008
Approved Date: 21-Feb-2008
Region: Surrey, Lower Mainland
Ministry Contact: GINGELL, ARDITH
Notation Notes: Numeric And Risk Based Standards Were Used For Soils
Required Actions: No Actions Entered
Requirement Due Date:
Requirement Received Date:

Participant: Harris, Glenn E ***Role:*** ISSUED BY

Participant: Ares - Accommodation And Real Estate Services ***Role:*** RECEIVED BY

Registry Notations

Event ID: 49362
Notation Type and Act: CERTIFICATE OF COMPLIANCE ISSUED USING RISK BASED STANDARDS. Environmental Management Act: General
Initiated Date: 04-May-2006
Approved Date: 04-May-2006
Region: Surrey, Lower Mainland
Ministry Contact: DANKEVY, STEPHEN (SURREY) NEIL
Notation Notes: Soils Are Numeric Based Standards - Groundwater Is Risk Based Standards
Required Actions: No Actions Entered
Requirement Due Date:
Requirement Received Date:

Participant: Bc Buildings Corporation (Vancouver) ***Role:*** RECEIVED BY

Participant: Walton, Doug G ***Role:*** ISSUED BY

Registry Notations

Event ID: 47074
Notation Type and Act: NOTICE OF INDEPENDENT REMEDIATION INITIATION SUBMITTED. Environmental Management Act: General
Initiated Date: 07-Feb-2005
Approved Date: 07-Feb-2005
Region: Surrey, Lower Mainland
Ministry Contact: LEE, NORMAN L M

Notation Notes: Parcel D And I Only
Required Actions: No Actions Entered
Requirement Due Date:
Requirement Received Date:

Participant:	Seacor Environmental Engineering Inc (Kamloops)	**Role:**	SUBMITTED BY
Participant:	Onni Group Of Companies	**Role:**	REFERRED BY

Registry Notations

Event ID: 44854
Notation Type and Act: FINAL DETERMINATION (WMA 26.4(2)(D)OR(3)). Waste Management Act: Contaminated Sites Notations
Initiated Date: 25-Nov-2003
Approved Date: 25-Nov-2003
Region: Surrey, Lower Mainland
Ministry Contact: WALTON, DOUG G
Notation Notes: Final Determination That Pid 002-987-783 (Entire Woodlands School Property) Is Not A Contaminated Site Issued On The Advice Of A Rostered Professional Expert (Robin Jones) Under Protocol 6 Of The Contaminated Sites Regulation.
Required Actions: No Actions Entered
Requirement Due Date:
Requirement Received Date:

Participant:	Jones, Robin	**Role:**	ROSTERED EXPERT UNDER PROTOCOL SIX
Participant:	Seacor Environmental Inc (Vancouver (West 8th Avenue))	**Role:**	RECEIVED BY
Participant:	Walton, Doug G	**Role:**	ISSUED BY

Registry Notations

Event ID: 44853
Notation Type and Act: PRELIMINARY DETERMINATION (WMA 26.4(2)(A)). Waste Management Act: Contaminated Sites Notations
Initiated Date: 26-Sep-2003
Approved Date: 26-Sep-2003
Region: Surrey, Lower Mainland
Ministry Contact: WALTON, DOUG G
Notation Notes: Determination That The Site Is Not A Contaminated Site Issued On The Advice Of A Rostered Professional Expert (Robin Jones) Under Protocol 6 Of The Contaminated Sites Regulation.
Required Actions: No Actions Entered
Requirement Due Date:
Requirement Received Date:

Participant:	Jones, Robin	**Role:**	ROSTERED EXPERT UNDER PROTOCOL SIX
Participant:	Walton, Doug G	**Role:**	ISSUED BY
Participant:	Seacor Environmental Inc (Vancouver (West 8th Avenue))	**Role:**	RECEIVED BY

Registry Notations

Event ID: 43222
Notation Type and Act: FINAL DETERMINATION (WMA 26.4(2)(D)OR(3)). Waste Management Act: Contaminated Sites Notations
Initiated Date: 17-Apr-2003
Approved Date: 17-Apr-2003
Region: Surrey, Lower Mainland
Ministry Contact: HACKINEN, COLEEN (SURREY)
Notation Notes: Final Determination Re: "4.5 Acre" Portion Of Site (Lot 1 Dl 115 Gp 1 Nwd Plan Bcp4015 Pid: 025-602-314) That

This Part Is Not Contaminated Based On Residential Land Use And Aquatic Life Water Standards.
Required Actions: No Actions Entered
Requirement Due Date:
Requirement Received Date:

Participant: Bc Buildings Corporation (Vancouver) ***Role:*** RECEIVED BY

Participant: Hanemayer, Vincent (Surrey) C ***Role:*** ISSUED BY

Registry Notations

Event ID: 43106
Notation Type and Act: PRELIMINARY DETERMINATION (WMA 26.4(2)(A)). Waste Management Act: Contaminated Sites Notations
Initiated Date: 17-Mar-2003
Approved Date: 17-Mar-2003
Region: Surrey, Lower Mainland
Ministry Contact: HACKINEN, COLEEN (SURREY)
Notation Notes: Preliminary Determination Re: "4.5 Acre" Portion Of Site (Lot 1 Dl 115 Gp 1 Nwd Bcp4015 Pid: 025-602-314) That This Part Is Not Contaminated Based On Residential Land Use And Aquatic Life Water Use Stanards.
Required Actions: No Actions Entered
Requirement Due Date:
Requirement Received Date:

Participant: Hanemayer, Vincent (Surrey) C ***Role:*** ISSUED BY

Participant: Bc Buildings Corporation (Vancouver) ***Role:*** RECEIVED BY

Registry Notations

Event ID: 41701
Notation Type and Act: SITE PROFILE - NO FURTHER INVESTIGATION REQUIRED BY THE MINISTRY. Waste Management Act: Contaminated Sites Notations
Initiated Date: 18-Jun-2002
Approved Date: No Entry
Region: Surrey, Lower Mainland
Ministry Contact: MCCAMMON, ALAN (SURREY) W
Notation Notes: Investigation Not Required Respecting Zoning And Subdivision Applications. A Wma Instrument Is Warranted For Each Of The Subdivided Lands Prior To Issuance Of Respective Development Permits.
Required Actions: No Actions Entered
Requirement Due Date:
Requirement Received Date:

Registry Notations

Event ID: 41383
Notation Type and Act: SITE PROFILE RECEIVED. Waste Management Act: Contaminated Sites Notations
Initiated Date: 27-May-2002
Approved Date: No Entry
Region: Surrey, Lower Mainland
Ministry Contact: MCCAMMON, ALAN (SURREY) W
Notation Notes: Notation Generated In Site Profile On 2002-06-12 By Kdundas
Required Actions: No Actions Entered
Requirement Due Date:
Requirement Received Date:

Participant: Bc Buildings Corporation (Kamloops (Paul Street)) ***Role:*** SITE PROFILE SUBMITTED BY

Site Participants

Participant: Seacor Environmental Inc (Vancouver (West 8th Avenue)) ***Start Date:*** Jul-01-1999
Participation Type: ORG ***End Date:***

Notes:

Participants Role: Environmental Consultant/Contractor

Site Participants

Participant: Walton, Doug G
Participation Type: EMP
Notes:
Start Date: Sep-26-2003
End Date:

Participants Role: Alternate Ministry Contact

Site Participants

Participant: Harris, Glenn E
Participation Type: EMP
Notes:
Start Date: Feb-21-2008
End Date:

Participants Role: Alternate Ministry Contact

Site Participants

Participant: Mccammon, Alan (Surrey) W
Participation Type: EMP
Notes:
Start Date: May-27-2002
End Date:

Participants Role: Alternate Ministry Contact

Site Participants

Participant: Seacor Environmental Engineering Inc (Kamloops)
Participation Type: ORG
Notes:
Start Date: Feb-07-2005
End Date:

Participants Role: Environmental Consultant/Contractor

Site Participants

Participant: Onni Firbridge Development Limited Partnership
Participation Type: ORG
Notes:
Start Date: Feb-07-2005
End Date:

Participants Role: Developer/Associated Company

Site Participants

Participant: Gingell, Ardith
Participation Type: EMP
Notes:
Start Date: Feb-21-2008
End Date:

Participants Role: Alternate Ministry Contact

Site Participants

Participant: Seacor Environmental Engineering Inc (Vancouver (West 6th Avenue))
Participation Type: ORG
Notes:
Start Date: Aug-30-2008
End Date:

Participants Role: Environmental Consultant/Contractor

Site Participants

Participant: Snc-Lavalin Environment Inc. ***Start Date:*** Jan-18-2007
Participation Type: ORG ***End Date:***
Notes:

Participants Role: Environmental Consultant/Contractor

Site Participants

Participant: Hackinen, Coleen (Surrey) ***Start Date:*** May-27-2002
Participation Type: EMP ***End Date:*** Jun-06-2013
Notes:

Participants Role: Main Ministry Contact

Site Participants

Participant: Bc Buildings Corporation (Kamloops (Paul Street)) ***Start Date:*** Jul-01-1999
Participation Type: ORG ***End Date:***
Notes:

Participants Role: Property Owner

Participants Role: Site Profile Completor

Participants Role: Site Profile Contact

Site Participants

Participant: Lee, Norman L M ***Start Date:*** Feb-07-2005
Participation Type: EMP ***End Date:*** Mar-31-2005
Notes:

Participants Role: Alternate Ministry Contact

Site Participants

Participant: Seacor Environmental Engineering Inc (Vancouver (West 8th Avenue)) ***Start Date:*** Mar-11-2005
Participation Type: ORG ***End Date:***
Notes:

Participants Role: Environmental Consultant/Contractor

Site Participants

Participant: Ares - Accommodation And Real Estate Services ***Start Date:*** Feb-21-2008
Participation Type: ORG ***End Date:***
Notes:

Participants Role: Property Owner

Site Participants

Participant: Snc-Lavalin Morrow Environmental
Participation Type: ORG
Notes:
Start Date: Jul-15-2008
End Date:

Participants Role: Environmental Consultant/Contractor

Site Participants

Participant: Seacor Environmental Engineering Inc (Burnaby)
Participation Type: ORG
Notes:
Start Date: Aug-15-2003
End Date:

Participants Role: Environmental Consultant/Contractor

Site Participants

Participant: Onni Group Of Companies
Participation Type: ORG
Notes:
Start Date: Feb-07-2005
End Date:

Participants Role: Developer/Associated Company

Site Participants

Participant: Franz Environmental Inc.
Participation Type: ORG
Notes:
Start Date: Aug-01-2008
End Date:

Participants Role: Environmental Consultant/Contractor

Site Participants

Participant: Onni Group Of Companies (Vancouver)
Participation Type: ORG
Notes:
Start Date: Jul-28-2008
End Date:

Participants Role: Developer/Associated Company

Site Participants

Participant: Dankevy, Stephen (Surrey) Neil
Participation Type: EMP
Notes:
Start Date: May-04-2006
End Date:

Participants Role: Alternate Ministry Contact

Site Participants

Participant: The Onni Group Of Companies
Participation Type: ORG
Notes:
Start Date: Oct-24-2008
End Date:

Participants Role: Property Owner

Site Participants

Participant: Snc-Lavalin Environment
Participation Type: ORG
Notes:
Start Date: Sep-22-2008
End Date:

Participants Role: Environmental Consultant/Contractor

Site Participants

Participant: Seacor Environmental Inc. ***Start Date:*** Apr-13-2006
Participation Type: ORG ***End Date:***
Notes:

Participants Role: Environmental Consultant/Contractor

Site Participants

Participant: Bc Buildings Corporation (Vancouver) ***Start Date:*** Mar-17-2003
Participation Type: ORG ***End Date:***
Notes:

Participants Role: Property Owner

Site Participants

Participant: Bc Buildings Corporation (Kamloops (Columbia Street)) ***Start Date:*** Feb-14-2002
Participation Type: ORG ***End Date:***
Notes:

Participants Role: Property Owner

Site Participants

Participant: Jones, Robin ***Start Date:*** Sep-26-2003
Participation Type: PER ***End Date:***
Notes:

Participants Role: Rostered Expert Under Protocol Six

Site Participants

Participant: British Columbia Buildings Corporation ***Start Date:*** May-04-2006
Participation Type: ORG ***End Date:***
Notes:

Participants Role: Environmental Consultant/Contractor

Site Participants

Participant: Snc Lavalin Environmental Inc. ***Start Date:*** Dec-19-2006
Participation Type: ORG ***End Date:***
Notes:

Participants Role: Environmental Consultant/Contractor

Site Participants

Participant: Lockhart, Dave ***Start Date:*** Oct-23-2008
Participation Type: EMP ***End Date:***
Notes:

Participants Role: Alternate Ministry Contact

Site Participants

Participant: Hanemayer, Vincent (Surrey) C
Participation Type: EMP
Notes:
Start Date: Mar-17-2003
End Date:

Participants Role: Alternate Ministry Contact

Site Participants

Participant: Seacor Environmental Inc.
Participation Type: ORG
Notes:
Start Date: Mar-14-2005
End Date:

Participants Role: Environmental Consultant/Contractor

Site Participants

Participant: Golder Associates Ltd (Burnaby, 500 - 4260 Still Creek Drive, Bob Devlin)
Participation Type: ORG
Notes:
Start Date: Mar-02-2008
End Date:

Participants Role: Environmental Consultant/Contractor

Site Participants

Participant: Slr Consulting (Canada) Ltd.
Participation Type: ORG
Notes:
Start Date: Apr-02-2008
End Date:

Participants Role: Environmental Consultant/Contractor

Site Participants

Participant: Evans, Peggy L
Participation Type: EMP
Notes:
Start Date: Nov-13-2008
End Date:

Participants Role: Alternate Ministry Contact

Documents on File

Document or Report Title: Report Entitled "Human Health And Ecological Risk Assessment, Woodlands School Ravine, Proposed Subdivision Parcel P, 9 E Columbia Street New Westmini
Authored Date: 14-Mar-2005
Submitted Date: 14-Mar-2005

Document Entry Notes:

Nothing Noted

Participant and Role: Seacor Environmental Engineering Inc (Vancouver (West 8th Avenue)) - Author

Documents on File

Document or Report Title: External Review - 9e Columbia St., New Westminster, Bc
Authored Date: 15-Feb-2008
Submitted Date: 15-Feb-2008

Document Entry Notes:

Nothing Noted

Participant and Role: Snc Lavalin Environmental Inc. - Author

Documents on File

Document or Report Title: Human Health And Ecological Risk Assessment: Woodlands School, Subdivision I, Parcel I, 9 E Columbia Street, New Westminster, Bc
Authored Date: 23-May-2007
Submitted Date: 23-May-2007

Document Entry Notes:

Nothing Noted

Participant and Role: Seacor Environmental Engineering Inc (Burnaby) - Author

Documents on File

Document or Report Title: Letter: Golder External Ministry Review Of Seacor Report On Risk Assessment Of Woodlands School Proposed Subdivision Parcel D (Moe Site Number 7845)
Authored Date: 21-Oct-2008
Submitted Date: 13-Nov-2008

Document Entry Notes:

Nothing Noted

Participant and Role: Golder Associates Ltd (Burnaby, 500 - 4260 Still Creek Drive, Bob Devlin) - Author

Documents on File

Document or Report Title: Human Health And Ecological Risk Assessment Woodlands School Proposed Subdivision Parcel D, 9e Columbia Street, New Westminister Bc
Authored Date: 05-Jun-2006
Submitted Date: 13-Nov-2008

Document Entry Notes:

Nothing Noted

Participant and Role: Seacor Environmental Engineering Inc (Burnaby) - Author

Documents on File

Document or Report Title: Letter Re: Non Compliance With Environmental Management Act Regarding Soil Relocation - Onni
Authored Date: 28-Jul-2008
Submitted Date: 11-Aug-2008

Document Entry Notes:

Re: Relocation Of 400 M3 Soil From Site 7845 To Site 8731

Participant and Role: Onni Group Of Companies (Vancouver) - Author

Documents on File

Document or Report Title: Summary Of Site Condition
Authored Date: 16-Oct-2008
Submitted Date: 20-Oct-2008

Document Entry Notes:

Nothing Noted

Participant and Role: Franz Environmental Inc. - Author

Documents on File

Document or Report Title: Stage 1 & 2 Preliminary Site Investigation And Underground Storage Tank Removal Woodlands School (Proposed Subdivision Site), 9e Columbia St., New Wes
Authored Date: 14-Feb-2002
Submitted Date: 02-Jun-2002

Document Entry Notes:

Re: 4.5 Acre Portion: See Also Seacor Documents (1) 07 Mar/03 Submission Including E-Mail Memo Dated 05 Mar/03 And (2) Letter Dated 18 Dec/02 Re: Outstanding Issues Related To Application For Psi Review And Issuance Of A Determination, Woodlands.

Participant and Role: Seacor Environmental Inc (Vancouver (West 8th Avenue)) - Author

Participant and Role: Bc Buildings Corporation (Kamloops (Columbia Street)) - Commissioner

Documents on File

Document or Report Title: Detailed Site Investigation Woodlands, 9 East Columbia Street (Excluding The Proposed Subdivision Parcel), New Westminster, Bc
Authored Date: 21-Mar-2002
Submitted Date: 11-Jun-2002

Document Entry Notes:

Submitted In Support Of Approval In Principle Application Which Was Later Withdrawn.

Participant and Role: Bc Buildings Corporation (Kamloops (Paul Street)) - Commissioner

Participant and Role: Seacor Environmental Inc (Vancouver (West 8th Avenue)) - Author

Documents on File

Document or Report Title: Problem Formulation: Woodlands School, Subdivision Parcel I, 9 E Columbia Street, New Westminster, Bc
Authored Date: 11-Apr-2006
Submitted Date: 11-Apr-2006

Document Entry Notes:

Nothing Noted

Participant and Role: Seacor Environmental Engineering Inc (Burnaby) - Author

Documents on File

Document or Report Title: Letter: Slr Response To Golder External Reveiw Human Health And Ecological Risk Assessment, Woodlands

School Proposed Subdivision Parcel D
Authored Date: 02-Apr-2008
Submitted Date: 13-Nov-2008

Document Entry Notes:

Nothing Noted

Participant and Role: Slr Consulting (Canada) Ltd. - Author

Documents on File

Document or Report Title: Letter: Certificate Of Compliance Application Response To Reviewer'S Comments For Risk Assessment Woodlands School Proposed Subdivisioin Parcel D, 93
Authored Date: 30-Aug-2008
Submitted Date: 13-Nov-2008

Document Entry Notes:

Nothing Noted

Participant and Role: Seacor Environmental Engineering Inc (Vancouver (West 6th Avenue)) - Author

Documents on File

Document or Report Title: Stage Ii Preliminary Site Investigation, Woodlands School, 9 East Columbia Street, New Westminster, Bc
Authored Date: 25-Jul-2000
Submitted Date: 13-Aug-2002

Document Entry Notes:

Submitted In Support Of Approval In Principle Application Which Was Later Withdrawn.

Participant and Role: Seacor Environmental Inc (Vancouver (West 8th Avenue)) - Author

Participant and Role: Bc Buildings Corporation (Kamloops (Paul Street)) - Commissioner

Documents on File

Document or Report Title: Certificate Of Compliance Application, Woodlands School, 9e Columbia Street, Parcel I, New Westminster, Bc (Site: 7845)
Authored Date: 20-Mar-2007
Submitted Date: 20-Mar-2007

Document Entry Notes:

Nothing Noted

Participant and Role: Seacor Environmental Engineering Inc (Burnaby) - Author

Documents on File

Document or Report Title: Stage 1 Preliminary Site Investigation, Detailed Site Investigation And Remedial Completion Report Woodlands School Proposed Subdivision Parcel I, 9 E
Authored Date: 11-Apr-2006
Submitted Date: 11-Apr-2006

Document Entry Notes:

Nothing Noted

Participant and Role: Seacor Environmental Engineering Inc (Burnaby) - Author

Documents on File

Document or Report Title: Remedial Action Plan, Woodlands School, 9 East Columbia Street, New Westminster, Bc
Authored Date: 29-Apr-2002
Submitted Date: 11-Jun-2002

Document Entry Notes:

Submitted In Support Of Approval In Principle Application Which Was Later Withdrawn.

Participant and Role: Seacor Environmental Inc (Vancouver (West 8th Avenue)) - Author

Participant and Role: Bc Buildings Corporation (Kamloops (Paul Street)) - Commissioner

Documents on File

Document or Report Title: Certificate Of Compliance Application, Woodlands School, 9e Columbia Street, Parcel I, New Westminster, Bc (Site: 7845), Soil Chloride Contamination,
Authored Date: 27-Mar-2007
Submitted Date: 27-Mar-2007

Document Entry Notes:

Nothing Noted

Participant and Role: Seacor Environmental Engineering Inc (Burnaby) - Author

Documents on File

Document or Report Title: E-Mail: Site 7845 Parcel D Question
Authored Date: 22-Sep-2008
Submitted Date: 13-Nov-2008

Document Entry Notes:

Nothing Noted

Participant and Role: Snc-Lavalin Environment - Author

Documents on File

Document or Report Title: Letter: External Ministry Review Of Secor Report On Risk Assessment Of Woodlands School Proposed Subdivision Parcel D
Authored Date: 02-Mar-2008
Submitted Date: 13-Nov-2008

Document Entry Notes:

Nothing Noted

Participant and Role: Golder Associates Ltd (Burnaby, 500 - 4260 Still Creek Drive, Bob Devlin) - Author

Documents on File

Document or Report Title: Stage 1 & 2 Preliminary Site Investigation, Woodlands School, Proposed Subdivision Parcels A,B,C,E,F,G,H,J,K,L And O, 9e Columbia St.
Authored Date: 15-Aug-2003
Submitted Date: 15-Aug-2003

Document Entry Notes:

Nothing Noted

Participant and Role: Seacor Environmental Engineering Inc (Burnaby) - Author

Documents on File

Document or Report Title: Stage 1 Preliminary Site Investigation, Woodlands School, 9e Columbia Street, New Westminster, Bc
Authored Date: 01-Jul-1999
Submitted Date: 13-Aug-2002

Document Entry Notes:

Submitted In Support Of Approval In Principle Application Which Was Later Withdrawn.

Participant and Role: Bc Buildings Corporation (Kamloops (Paul Street)) - Commissioner

Participant and Role: Seacor Environmental Inc (Vancouver (West 8th Avenue)) - Author

Documents on File

Document or Report Title: Revised External Review Of Seacor Risk Assessment Completed For Woodlands School, Subdivision Parcel I, 9 E Columbia Street, New Westminster, Bc
Authored Date: 18-Feb-2008
Submitted Date: 18-Feb-2008

Document Entry Notes:

Nothing Noted

Participant and Role: Snc Lavalin Environmental Inc. - Author

Documents on File

Document or Report Title: External Review, Subdivision Parcel I, 9 E Columbia Street, New Westminster, Bc
Authored Date: 06-Nov-2007
Submitted Date: 06-Nov-2007

Document Entry Notes:

Nothing Noted

Participant and Role: Snc Lavalin Environmental Inc. - Author

Documents on File

Document or Report Title: Letter: External Review Of Human Health Risk Assessment
Authored Date: 15-Jul-2008
Submitted Date: 13-Nov-2008

Document Entry Notes:

Nothing Noted

Participant and Role: Snc-Lavalin Morrow Environmental - Author

Documents on File

Document or Report Title: Letter: External Review - 9e Columbia Street, New Westminister Bc
Authored Date: 18-Jan-2007
Submitted Date: 13-Nov-2008

Document Entry Notes:

Nothing Noted

Participant and Role: Snc-Lavalin Environment Inc. - Author

Documents on File

Document or Report Title: Letter Re: Soil Relocation, Site Number 7845, Parcel D, 9 East Columbia Street, New Westminster, Bc
Authored Date: 01-Aug-2008
Submitted Date: 11-Aug-2008

Document Entry Notes:

See Also Franz Environmental Inc. 15 Sept/08 Letter.

Participant and Role: Franz Environmental Inc. - Author

Documents on File

Document or Report Title: Letter Report Regarding "Bcbc"- Woodlands School Ravine, 9 E. Columbia Street, New Westminster"
Authored Date: 21-Feb-2006
Submitted Date: 21-Feb-2006

Document Entry Notes:

Nothing Noted

Participant and Role: Seacor Environmental Inc (Vancouver (West 8th Avenue)) - Author

Documents on File

Document or Report Title: External Contract Reviewer Report (Updated), Parcel I, 9e Columbia Street, New Westminster, Bc, Application For Certificate Of Compliance, External Co
Authored Date: 15-Feb-2008
Submitted Date: 15-Feb-2008

Document Entry Notes:

Nothing Noted

Participant and Role: Snc Lavalin Environmental Inc. - Author

Documents on File

Document or Report Title: Letter Re: Soil Relocation, Site Number 7845, Parcel D, 9 East Columbia Street, New Westminster
Authored Date: 15-Sep-2008

Submitted Date: 20-Nov-2008

Document Entry Notes:

Re: Relocation Of 400 M3 Soil From Site 7845 To Site 8731 Pid: 026 743 086 (19991 84th Ave/84 200 St, Langley, Bc)

Participant and Role: Franz Environmental Inc. - Author

Documents on File

Document or Report Title: Additional Investigative Works, Woodlands School, 9 East Columbia Street, New Westminster, Bc
Authored Date: 01-Feb-2001
Submitted Date: 13-Aug-2002

Document Entry Notes:

Submitted In Support Of Approval In Principle Application Which Was Later Withdrawn

Participant and Role: Seacor Environmental Inc (Vancouver (West 8th Avenue)) - Author

Participant and Role: Bc Buildings Corporation (Kamloops (Paul Street)) - Commissioner

Documents on File

Document or Report Title: External Review - 9e Columbia St., New Westminster, Bc
Authored Date: 19-Dec-2006
Submitted Date: 19-Dec-2006

Document Entry Notes:

Nothing Noted

Participant and Role: Snc Lavalin Environmental Inc. - Author

Documents on File

Document or Report Title: Letter: Golder External Ministry Review Of Seacor Report On Risk Assessment Of Woodlands School Proposed Subdivision Parcel D
Authored Date: 02-Jul-2008
Submitted Date: 13-Nov-2008

Document Entry Notes:

Nothing Noted

Participant and Role: Golder Associates Ltd (Burnaby, 500 - 4260 Still Creek Drive, Bob Devlin) - Author

Documents on File

Document or Report Title: Report Entitled "Stage 1 & 2 Preliminary Site Investigation And Detailed Site Investigation Woodlands School Ravine, Proposed Subdivision Parcel -, 9
Authored Date: 11-Mar-2005
Submitted Date: 11-Mar-2005

Document Entry Notes:

Nothing Noted

Participant and Role: Seacor Environmental Engineering Inc (Vancouver (West 8th Avenue)) - Author

Documents on File

Document or Report Title: Stage 1 Preliminary Site Investigation, Detailed Site Investigation And Remedial Completion Report Woodlands School Proposed Subdivision Parcel D, 9e
Authored Date: 13-Apr-2006
Submitted Date: 13-Nov-2008

Document Entry Notes:

Nothing Noted

Participant and Role: Seacor Environmental Inc. - Author

Associated Sites

Associated Site ID: 8731 ***Effective Date:*** 11/21/2008
Notes: 400 M3 SOIL ORIGINATING FROM SITE 7845 RELOCATED TO SITE# 8731 PID: 026 743 086 WITHOUT A SOIL RELOCATION AGREEMENT. CONFIRMATION FROM APPROVED PROFESSIONAL RECEIVED 20 NOV/08 THAT SOIL MET STANDARDS AT RECEIVING SITE.

Associated Sites

Associated Site ID: 6472 ***Effective Date:*** 10/23/2008
Notes: SOIL FROM SITE 7845 (SOURCE SITE) RELOCATED TO SITE 5208 (INTERMEDIATE SITE) WITHOUT A SOIL RELOCATION AGREEMENT. SOIL THEN RELOCATED TO SITE 6472 (RECEIVING SITE). CSRA GRANTED OCT. 23, 2008

Associated Sites

Associated Site ID: 5208 ***Effective Date:*** 10/23/2008
Notes: SOIL FROM SITE 7845 (SOURCE SITE) RELOCATED TO SITE 5208 (INTERMEDIATE SITE) WITHOUT A SOIL RELOCATION AGREEMENT. SOIL THEN RELOCATED TO SITE 6472 (RECEIVING SITE).

Suspected Land Use - Notes

Land Use Description: Road Salt Storage Facilities
Notes: Inserted For Site Profile Dated 2002-05-17

Suspected Land Use - Notes

Land Use Description: Appliance/Equip Or Engine Repair/Recondition/Cleaning/Salvag
Notes: Inserted For Site Profile Dated 2002-05-17

Suspected Land Use - Notes

Land Use Description: Petro. Prod., /Produce Water Strg Abvegrnd/Undergrnd Tank
Notes: Inserted For Site Profile Dated 2002-05-17

Suspected Land Use - Notes

Land Use Description: Nonferrous Metal Mining Or Milling
Notes: Inserted For Site Profile Dated 2002-05-17

Parcel Descriptions

Date Added: 8/19/2017 10:46:22 AM **Crown Land PIN#:**
LTO PID(s): 030-212-405 **Crown Land File#:**
Land Description: STRATA LOT 103 DISTRICT LOT 115 GROUP 1 NEW WESTMINSTER DISTRICT STRATA PLAN EPS4072 TOGETHER WITH AN INTEREST IN THE COMMON PROPERTY IN PROPORTION TO THE UNIT ENTITLEMENT OF THE STRATA LOT AS SHOWN ON FORM V

Parcel Descriptions

Date Added: 2/20/2016 8:00:52 AM **Crown Land PIN#:**
LTO PID(s): 029-766-168 **Crown Land File#:**
Land Description: STRATA LOT 188 DISTRICT LOT 115 GROUP 1 NEW WESTMINSTER DISTRICT STRATA PLAN EPS2995 TOGETHER WITH AN INTEREST IN THE COMMON PROPERTY IN PROPORTION TO THE UNIT ENTITLEMENT OF THE STRATA LOT AS SHOWN ON FORM V

Parcel Descriptions

Date Added: 2/20/2016 8:00:52 AM **Crown Land PIN#:**
LTO PID(s): 029-766-222 **Crown Land File#:**
Land Description: STRATA LOT 194 DISTRICT LOT 115 GROUP 1 NEW WESTMINSTER DISTRICT STRATA PLAN EPS2995 TOGETHER WITH AN INTEREST IN THE COMMON PROPERTY IN PROPORTION TO THE UNIT ENTITLEMENT OF THE STRATA LOT AS SHOWN ON FORM V

Parcel Descriptions

Date Added: 8/19/2017 10:46:23 AM **Crown Land PIN#:**
LTO PID(s): 030-212-626 **Crown Land File#:**
Land Description: STRATA LOT 125 DISTRICT LOT 115 GROUP 1 NEW WESTMINSTER DISTRICT STRATA PLAN EPS4072 TOGETHER WITH AN INTEREST IN THE COMMON PROPERTY IN PROPORTION TO THE UNIT ENTITLEMENT OF THE STRATA LOT AS SHOWN ON FORM V

Parcel Descriptions

Date Added: 2/20/2016 8:00:53 AM **Crown Land PIN#:**
LTO PID(s): 029-766-320 **Crown Land File#:**
Land Description: STRATA LOT 204 DISTRICT LOT 115 GROUP 1 NEW WESTMINSTER DISTRICT STRATA PLAN EPS2995 TOGETHER WITH AN INTEREST IN THE COMMON PROPERTY IN PROPORTION TO THE UNIT ENTITLEMENT OF THE STRATA LOT AS SHOWN ON FORM V

Parcel Descriptions

Date Added: 2/20/2016 8:00:53 AM **Crown Land PIN#:**
LTO PID(s): 029-766-362 **Crown Land File#:**
Land Description: STRATA LOT 208 DISTRICT LOT 115 GROUP 1 NEW WESTMINSTER DISTRICT STRATA PLAN EPS2995 TOGETHER WITH AN INTEREST IN THE COMMON PROPERTY IN PROPORTION TO THE UNIT ENTITLEMENT OF THE STRATA LOT AS SHOWN ON FORM V

Parcel Descriptions

Date Added: 8/19/2017 10:46:23 AM **Crown Land PIN#:**
LTO PID(s): 030-212-651 **Crown Land File#:**
Land Description: STRATA LOT 128 DISTRICT LOT 115 GROUP 1 NEW WESTMINSTER DISTRICT STRATA PLAN EPS4072 TOGETHER WITH AN INTEREST IN THE COMMON PROPERTY IN PROPORTION TO THE UNIT ENTITLEMENT OF THE STRATA LOT AS SHOWN ON FORM V

Parcel Descriptions

Date Added: 2/20/2016 8:00:53 AM **Crown Land PIN#:**
LTO PID(s): 029-766-460 **Crown Land File#:**
Land Description: STRATA LOT 218 DISTRICT LOT 115 GROUP 1 NEW WESTMINSTER DISTRICT STRATA PLAN EPS2995 TOGETHER WITH AN INTEREST IN THE COMMON PROPERTY IN PROPORTION TO THE UNIT ENTITLEMENT OF THE STRATA LOT AS SHOWN ON FORM V

Parcel Descriptions

Date Added: 2/20/2016 8:00:54 AM ***Crown Land PIN#:***
LTO PID(s): 029-766-575 ***Crown Land File#:***
Land Description: STRATA LOT 229 DISTRICT LOT 115 GROUP 1 NEW WESTMINSTER DISTRICT STRATA PLAN EPS2995 TOGETHER WITH AN INTEREST IN THE COMMON PROPERTY IN PROPORTION TO THE UNIT ENTITLEMENT OF THE STRATA LOT AS SHOWN ON FORM V

Parcel Descriptions

Date Added: 2/20/2016 8:00:54 AM ***Crown Land PIN#:***
LTO PID(s): 029-766-591 ***Crown Land File#:***
Land Description: STRATA LOT 231 DISTRICT LOT 115 GROUP 1 NEW WESTMINSTER DISTRICT STRATA PLAN EPS2995 TOGETHER WITH AN INTEREST IN THE COMMON PROPERTY IN PROPORTION TO THE UNIT ENTITLEMENT OF THE STRATA LOT AS SHOWN ON FORM V

Parcel Descriptions

Date Added: 8/19/2017 10:46:24 AM ***Crown Land PIN#:***
LTO PID(s): 030-212-821 ***Crown Land File#:***
Land Description: STRATA LOT 145 DISTRICT LOT 115 GROUP 1 NEW WESTMINSTER DISTRICT STRATA PLAN EPS4072 TOGETHER WITH AN INTEREST IN THE COMMON PROPERTY IN PROPORTION TO THE UNIT ENTITLEMENT OF THE STRATA LOT AS SHOWN ON FORM V

Parcel Descriptions

Date Added: 8/19/2017 10:46:25 AM ***Crown Land PIN#:***
LTO PID(s): 030-212-910 ***Crown Land File#:***
Land Description: STRATA LOT 154 DISTRICT LOT 115 GROUP 1 NEW WESTMINSTER DISTRICT STRATA PLAN EPS4072 TOGETHER WITH AN INTEREST IN THE COMMON PROPERTY IN PROPORTION TO THE UNIT ENTITLEMENT OF THE STRATA LOT AS SHOWN ON FORM V

Parcel Descriptions

Date Added: 8/19/2017 10:46:25 AM ***Crown Land PIN#:***
LTO PID(s): 030-212-944 ***Crown Land File#:***
Land Description: STRATA LOT 157 DISTRICT LOT 115 GROUP 1 NEW WESTMINSTER DISTRICT STRATA PLAN EPS4072 TOGETHER WITH AN INTEREST IN THE COMMON PROPERTY IN PROPORTION TO THE UNIT ENTITLEMENT OF THE STRATA LOT AS SHOWN ON FORM V

Parcel Descriptions

Date Added: 2/20/2016 8:00:54 AM ***Crown Land PIN#:***
LTO PID(s): 029-766-630 ***Crown Land File#:***
Land Description: STRATA LOT 235 DISTRICT LOT 115 GROUP 1 NEW WESTMINSTER DISTRICT STRATA PLAN EPS2995 TOGETHER WITH AN INTEREST IN THE COMMON PROPERTY IN PROPORTION TO THE UNIT ENTITLEMENT OF THE STRATA LOT AS SHOWN ON FORM V

Parcel Descriptions

Date Added: 2/20/2016 8:00:55 AM ***Crown Land PIN#:***
LTO PID(s): 029-766-729 ***Crown Land File#:***
Land Description: STRATA LOT 244 DISTRICT LOT 115 GROUP 1 NEW WESTMINSTER DISTRICT STRATA PLAN EPS2995 TOGETHER WITH AN INTEREST IN THE COMMON PROPERTY IN PROPORTION TO THE UNIT ENTITLEMENT OF THE STRATA LOT AS SHOWN ON FORM V

Parcel Descriptions

Date Added: 8/19/2017 10:46:25 AM ***Crown Land PIN#:***

LTO PID(s): 030-212-952 **Crown Land File#:**
Land Description: STRATA LOT 158 DISTRICT LOT 115 GROUP 1 NEW WESTMINSTER DISTRICT STRATA PLAN EPS4072 TOGETHER WITH AN INTEREST IN THE COMMON PROPERTY IN PROPORTION TO THE UNIT ENTITLEMENT OF THE STRATA LOT AS SHOWN ON FORM V

Parcel Descriptions

Date Added: 8/19/2017 10:46:25 AM **Crown Land PIN#:**
LTO PID(s): 030-212-979 **Crown Land File#:**
Land Description: STRATA LOT 160 DISTRICT LOT 115 GROUP 1 NEW WESTMINSTER DISTRICT STRATA PLAN EPS4072 TOGETHER WITH AN INTEREST IN THE COMMON PROPERTY IN PROPORTION TO THE UNIT ENTITLEMENT OF THE STRATA LOT AS SHOWN ON FORM V

Parcel Descriptions

Date Added: 11/9/2019 8:03:40 AM **Crown Land PIN#:**
LTO PID(s): 030-474-019 **Crown Land File#:**
Land Description: STRATA LOT 21 DISTRICT LOT 115 GROUP 1 NEW WESTMINSTER DISTRICT STRATA PLAN EPS4986 TOGETHER WITH AN INTEREST IN THE COMMON PROPERTY IN PROPORTION TO THE UNIT ENTITLEMENT OF THE STRATA LOT AS SHOWN ON FORM V

Parcel Descriptions

Date Added: 2/20/2016 8:00:46 AM **Crown Land PIN#:**
LTO PID(s): 029-764-866 **Crown Land File#:**
Land Description: STRATA LOT 58 DISTRICT LOT 115 GROUP 1 NEW WESTMINSTER DISTRICT STRATA PLAN EPS2995 TOGETHER WITH AN INTEREST IN THE COMMON PROPERTY IN PROPORTION TO THE UNIT ENTITLEMENT OF THE STRATA LOT AS SHOWN ON FORM V

Parcel Descriptions

Date Added: 2/20/2016 8:00:46 AM **Crown Land PIN#:**
LTO PID(s): 029-764-882 **Crown Land File#:**
Land Description: STRATA LOT 60 DISTRICT LOT 115 GROUP 1 NEW WESTMINSTER DISTRICT STRATA PLAN EPS2995 TOGETHER WITH AN INTEREST IN THE COMMON PROPERTY IN PROPORTION TO THE UNIT ENTITLEMENT OF THE STRATA LOT AS SHOWN ON FORM V

Parcel Descriptions

Date Added: 7/30/2016 8:02:11 AM **Crown Land PIN#:**
LTO PID(s): 029-782-601 **Crown Land File#:**
Land Description: STRATA LOT 105 DISTRICT LOT 115 GROUP 1 NEW WESTMINSTER DISTRICT STRATA PLAN EPS3217 TOGETHER WITH AN INTEREST IN THE COMMON PROPERTY IN PROPORTION TO THE UNIT ENTITLEMENT OF THE STRATA LOT AS SHOWN ON FORM V

Parcel Descriptions

Date Added: 11/9/2019 8:03:41 AM **Crown Land PIN#:**
LTO PID(s): 030-474-221 **Crown Land File#:**
Land Description: STRATA LOT 43 DISTRICT LOT 115 GROUP 1 NEW WESTMINSTER DISTRICT STRATA PLAN EPS4986 TOGETHER WITH AN INTEREST IN THE COMMON PROPERTY IN PROPORTION TO THE UNIT ENTITLEMENT OF THE STRATA LOT AS SHOWN ON FORM V

Parcel Descriptions

Date Added: 11/9/2019 8:03:42 AM **Crown Land PIN#:**
LTO PID(s): 030-474-256 **Crown Land File#:**
Land Description: STRATA LOT 46 DISTRICT LOT 115 GROUP 1 NEW WESTMINSTER DISTRICT STRATA PLAN EPS4986 TOGETHER WITH AN INTEREST IN THE COMMON PROPERTY IN PROPORTION TO THE UNIT ENTITLEMENT OF THE STRATA LOT AS SHOWN ON FORM V

Parcel Descriptions

Date Added: 7/30/2016 8:02:11 AM ***Crown Land PIN#:***
LTO PID(s): 029-782-678 ***Crown Land File#:***
Land Description: STRATA LOT 112 DISTRICT LOT 115 GROUP 1 NEW WESTMINSTER DISTRICT STRATA PLAN EPS3217 TOGETHER WITH AN INTEREST IN THE COMMON PROPERTY IN PROPORTION TO THE UNIT ENTITLEMENT OF THE STRATA LOT AS SHOWN ON FORM V

Parcel Descriptions

Date Added: 5/7/2011 1:59:24 PM ***Crown Land PIN#:***
LTO PID(s): 028-584-741 ***Crown Land File#:***
Land Description: STRATA LOT 239 DISTRICT LOT 115 GROUP 1 NEW WESTMINSTER DISTRICT STRATA PLAN BCS2702 TOGETHER WITH AN INTEREST IN THE COMMON PROPERTY IN PROPORTION TO THE UNIT ENTITLEMENT OF THE STRATA LOT AS SHOWN ON FORM V

Parcel Descriptions

Date Added: 5/7/2011 1:59:25 PM ***Crown Land PIN#:***
LTO PID(s): 028-584-805 ***Crown Land File#:***
Land Description: STRATA LOT 245 DISTRICT LOT 115 GROUP 1 NEW WESTMINSTER DISTRICT STRATA PLAN BCS2702 TOGETHER WITH AN INTEREST IN THE COMMON PROPERTY IN PROPORTION TO THE UNIT ENTITLEMENT OF THE STRATA LOT AS SHOWN ON FORM V

Parcel Descriptions

Date Added: 5/26/2007 8:02:48 AM ***Crown Land PIN#:***
LTO PID(s): 027-076-997 ***Crown Land File#:***
Land Description: STRATA LOT 37 DISTRICT LOT 115 GROUP 1 NEW WESTMINSTER DISTRICT STRATA PLAN BCS2355 TOGETHER WITH AN INTEREST IN THE COMMON PROPERTY IN PROPORTION TO THE UNIT ENTITLEMENT OF THE STRATA LOT AS SHOWN ON FORM V

Parcel Descriptions

Date Added: 5/26/2007 8:02:50 AM ***Crown Land PIN#:***
LTO PID(s): 027-077-047 ***Crown Land File#:***
Land Description: STRATA LOT 42 DISTRICT LOT 115 GROUP 1 NEW WESTMINSTER DISTRICT STRATA PLAN BCS2355 TOGETHER WITH AN INTEREST IN THE COMMON PROPERTY IN PROPORTION TO THE UNIT ENTITLEMENT OF THE STRATA LOT AS SHOWN ON FORM V

Parcel Descriptions

Date Added: 1/19/2008 8:01:31 AM ***Crown Land PIN#:***
LTO PID(s): 027-353-711 ***Crown Land File#:***
Land Description: STRATA LOT 38 DISTRICT LOT 115 GROUP 1 NEW WESTMINSTER DISTRICT STRATA PLAN BCS2702 TOGETHER WITH AN INTEREST IN THE COMMON PROPERTY IN PROPORTION TO THE UNIT ENTITLEMENT OF THE STRATA LOT AS SHOWN ON FORM V

Parcel Descriptions

Date Added: 1/19/2008 8:01:32 AM ***Crown Land PIN#:***
LTO PID(s): 027-353-729 ***Crown Land File#:***
Land Description: STRATA LOT 39 DISTRICT LOT 115 GROUP 1 NEW WESTMINSTER DISTRICT STRATA PLAN BCS2702 TOGETHER WITH AN INTEREST IN THE COMMON PROPERTY IN PROPORTION TO THE UNIT ENTITLEMENT OF THE STRATA LOT AS SHOWN ON FORM V

Parcel Descriptions

Date Added: 3/31/2012 6:04:27 PM ***Crown Land PIN#:***
LTO PID(s): 028-802-420 ***Crown Land File#:***

Land Description: STRATA LOT 250 DISTRICT LOT 115 GROUP 1 NEW WESTMINSTER DISTRICT STRATA PLAN BCS2702 TOGETHER WITH AN INTEREST IN THE COMMON PROPERTY IN PROPORTION TO THE UNIT ENTITLEMENT OF THE STRATA LOT AS SHOWN ON FORM V

Parcel Descriptions

Date Added: 1/19/2008 8:01:35 AM **Crown Land PIN#:**
LTO PID(s): 027-353-958 **Crown Land File#:**
Land Description: STRATA LOT 61 DISTRICT LOT 115 GROUP 1 NEW WESTMINSTER DISTRICT STRATA PLAN BCS2702 TOGETHER WITH AN INTEREST IN THE COMMON PROPERTY IN PROPORTION TO THE UNIT ENTITLEMENT OF THE STRATA LOT AS SHOWN ON FORM V

Parcel Descriptions

Date Added: 3/22/2008 8:01:04 AM **Crown Land PIN#:**
LTO PID(s): 027-434-991 **Crown Land File#:**
Land Description: STRATA LOT 1 DISTRICT LOT 115 GROUP 1 NEW WESTMINSTER DISTRICT STRATA PLAN BCS2772 TOGETHER WITH AN INTEREST IN THE COMMON PROPERTY IN PROPORTION TO THE UNIT ENTITLEMENT OF THE STRATA LOT AS SHOWN ON FORM V

Parcel Descriptions

Date Added: 2/20/2016 8:00:45 AM **Crown Land PIN#:**
LTO PID(s): 029-764-696 **Crown Land File#:**
Land Description: STRATA LOT 41 DISTRICT LOT 115 GROUP 1 NEW WESTMINSTER DISTRICT STRATA PLAN EPS2995 TOGETHER WITH AN INTEREST IN THE COMMON PROPERTY IN PROPORTION TO THE UNIT ENTITLEMENT OF THE STRATA LOT AS SHOWN ON FORM V

Parcel Descriptions

Date Added: 2/20/2016 8:00:46 AM **Crown Land PIN#:**
LTO PID(s): 029-764-769 **Crown Land File#:**
Land Description: STRATA LOT 48 DISTRICT LOT 115 GROUP 1 NEW WESTMINSTER DISTRICT STRATA PLAN EPS2995 TOGETHER WITH AN INTEREST IN THE COMMON PROPERTY IN PROPORTION TO THE UNIT ENTITLEMENT OF THE STRATA LOT AS SHOWN ON FORM V

Parcel Descriptions

Date Added: 8/4/2007 8:01:27 AM **Crown Land PIN#:**
LTO PID(s): 027-142-248 **Crown Land File#:**
Land Description: STRATA LOT 21 DISTRICT LOT 115 GROUP 1 NEW WESTMINSTER DISTRICT STRATA PLAN BCS2450 TOGETHER WITH AN INTEREST IN THE COMMON PROPERTY IN PROPORTION TO THE UNIT ENTITLEMENT OF THE STRATA LOT AS SHOWN ON FORM V

Parcel Descriptions

Date Added: 8/4/2007 8:01:27 AM **Crown Land PIN#:**
LTO PID(s): 027-142-256 **Crown Land File#:**
Land Description: STRATA LOT 22 DISTRICT LOT 115 GROUP 1 NEW WESTMINSTER DISTRICT STRATA PLAN BCS2450 TOGETHER WITH AN INTEREST IN THE COMMON PROPERTY IN PROPORTION TO THE UNIT ENTITLEMENT OF THE STRATA LOT AS SHOWN ON FORM V

Parcel Descriptions

Date Added: 8/4/2007 8:01:30 AM **Crown Land PIN#:**
LTO PID(s): 027-142-337 **Crown Land File#:**
Land Description: STRATA LOT 30 DISTRICT LOT 115 GROUP 1 NEW WESTMINSTER DISTRICT STRATA PLAN BCS2450 TOGETHER WITH AN INTEREST IN THE COMMON PROPERTY IN PROPORTION TO THE UNIT ENTITLEMENT OF THE STRATA LOT AS SHOWN ON FORM V

Parcel Descriptions

Date Added: 8/4/2007 8:01:31 AM ***Crown Land PIN#:***
LTO PID(s): 027-142-361 ***Crown Land File#:***
Land Description: STRATA LOT 33 DISTRICT LOT 115 GROUP 1 NEW WESTMINSTER DISTRICT STRATA PLAN BCS2450 TOGETHER WITH AN INTEREST IN THE COMMON PROPERTY IN PROPORTION TO THE UNIT ENTITLEMENT OF THE STRATA LOT AS SHOWN ON FORM V

Parcel Descriptions

Date Added: 8/4/2007 8:01:31 AM ***Crown Land PIN#:***
LTO PID(s): 027-142-370 ***Crown Land File#:***
Land Description: STRATA LOT 34 DISTRICT LOT 115 GROUP 1 NEW WESTMINSTER DISTRICT STRATA PLAN BCS2450 TOGETHER WITH AN INTEREST IN THE COMMON PROPERTY IN PROPORTION TO THE UNIT ENTITLEMENT OF THE STRATA LOT AS SHOWN ON FORM V

Parcel Descriptions

Date Added: 7/12/2008 10:53:33 AM ***Crown Land PIN#:***
LTO PID(s): 027-550-877 ***Crown Land File#:***
Land Description: STRATA LOT 75 DISTRICT LOT 115 GROUP 1 NEW WESTMINSTER DISTRICT STRATA PLAN BCS2702 TOGETHER WITH AN INTEREST IN THE COMMON PROPERTY IN PROPORTION TO THE UNIT ENTITLEMENT OF THE STRATA LOT AS SHOWN ON FORM V

Parcel Descriptions

Date Added: 7/12/2008 10:53:33 AM ***Crown Land PIN#:***
LTO PID(s): 027-550-885 ***Crown Land File#:***
Land Description: STRATA LOT 76 DISTRICT LOT 115 GROUP 1 NEW WESTMINSTER DISTRICT STRATA PLAN BCS2702 TOGETHER WITH AN INTEREST IN THE COMMON PROPERTY IN PROPORTION TO THE UNIT ENTITLEMENT OF THE STRATA LOT AS SHOWN ON FORM V

Parcel Descriptions

Date Added: 8/16/2008 10:59:35 AM ***Crown Land PIN#:***
LTO PID(s): 027-595-099 ***Crown Land File#:***
Land Description: STRATA LOT 145 DISTRICT LOT 115 GROUP 1 NEW WESTMINSTER DISTRICT STRATA PLAN BCS2702 TOGETHER WITH AN INTEREST IN THE COMMON PROPERTY IN PROPORTION TO THE UNIT ENTITLEMENT OF THE STRATA LOT AS SHOWN ON FORM V

Parcel Descriptions

Date Added: 6/12/2010 2:57:50 PM ***Crown Land PIN#:***
LTO PID(s): 028-227-271 ***Crown Land File#:***
Land Description: STRATA LOT 164 DISTRICT LOT 115 GROUP 1 NEW WESTMINSTER DISTRICT STRATA PLAN BCS3832 TOGETHER WITH AN INTEREST IN THE COMMON PROPERTY IN PROPORTION TO THE UNIT ENTITLEMENT OF THE STRATA LOT AS SHOWN ON FORM V

Parcel Descriptions

Date Added: 7/30/2016 8:02:07 AM ***Crown Land PIN#:***
LTO PID(s): 029-725-101 ***Crown Land File#:***
Land Description: STRATA LOT 25 DISTRICT LOT 115 GROUP 1 NEW WESTMINSTER DISTRICT STRATA PLAN EPS3217 TOGETHER WITH AN INTEREST IN THE COMMON PROPERTY IN PROPORTION TO THE UNIT ENTITLEMENT OF THE STRATA LOT AS SHOWN ON FORM V

Parcel Descriptions

Date Added: 8/4/2007 8:01:56 AM ***Crown Land PIN#:***
LTO PID(s): 027-143-171 ***Crown Land File#:***

Land Description: STRATA LOT 114 DISTRICT LOT 115 GROUP 1 NEW WESTMINSTER DISTRICT STRATA PLAN BCS2450 TOGETHER WITH AN INTEREST IN THE COMMON PROPERTY IN PROPORTION TO THE UNIT ENTITLEMENT OF THE STRATA LOT AS SHOWN ON FORM V

Parcel Descriptions

Date Added: 3/13/2010 11:11:37 AM **Crown Land PIN#:**
LTO PID(s): 028-164-253 **Crown Land File#:**
Land Description: STRATA LOT 21 DISTRICT LOT 115 GROUP 1 NEW WESTMINSTER DISTRICT STRATA PLAN BCS3735 TOGETHER WITH AN INTEREST IN THE COMMON PROPERTY IN PROPORTION TO THE UNIT ENTITLEMENT OF THE STRATA LOT AS SHOWN ON FORM V

Parcel Descriptions

Date Added: 6/12/2010 2:57:52 PM **Crown Land PIN#:**
LTO PID(s): 028-227-395 **Crown Land File#:**
Land Description: STRATA LOT 176 DISTRICT LOT 115 GROUP 1 NEW WESTMINSTER DISTRICT STRATA PLAN BCS3832 TOGETHER WITH AN INTEREST IN THE COMMON PROPERTY IN PROPORTION TO THE UNIT ENTITLEMENT OF THE STRATA LOT AS SHOWN ON FORM V

Parcel Descriptions

Date Added: 8/19/2017 10:46:25 AM **Crown Land PIN#:**
LTO PID(s): 030-213-002 **Crown Land File#:**
Land Description: STRATA LOT 163 DISTRICT LOT 115 GROUP 1 NEW WESTMINSTER DISTRICT STRATA PLAN EPS4072 TOGETHER WITH AN INTEREST IN THE COMMON PROPERTY IN PROPORTION TO THE UNIT ENTITLEMENT OF THE STRATA LOT AS SHOWN ON FORM V

Parcel Descriptions

Date Added: 8/19/2017 10:46:25 AM **Crown Land PIN#:**
LTO PID(s): 030-213-029 **Crown Land File#:**
Land Description: STRATA LOT 165 DISTRICT LOT 115 GROUP 1 NEW WESTMINSTER DISTRICT STRATA PLAN EPS4072 TOGETHER WITH AN INTEREST IN THE COMMON PROPERTY IN PROPORTION TO THE UNIT ENTITLEMENT OF THE STRATA LOT AS SHOWN ON FORM V

Parcel Descriptions

Date Added: 7/30/2016 8:02:09 AM **Crown Land PIN#:**
LTO PID(s): 029-782-066 **Crown Land File#:**
Land Description: STRATA LOT 51 DISTRICT LOT 115 GROUP 1 NEW WESTMINSTER DISTRICT STRATA PLAN EPS3217 TOGETHER WITH AN INTEREST IN THE COMMON PROPERTY IN PROPORTION TO THE UNIT ENTITLEMENT OF THE STRATA LOT AS SHOWN ON FORM V

Parcel Descriptions

Date Added: 7/30/2016 8:02:09 AM **Crown Land PIN#:**
LTO PID(s): 029-782-147 **Crown Land File#:**
Land Description: STRATA LOT 59 DISTRICT LOT 115 GROUP 1 NEW WESTMINSTER DISTRICT STRATA PLAN EPS3217 TOGETHER WITH AN INTEREST IN THE COMMON PROPERTY IN PROPORTION TO THE UNIT ENTITLEMENT OF THE STRATA LOT AS SHOWN ON FORM V

Parcel Descriptions

Date Added: 8/19/2017 10:46:26 AM **Crown Land PIN#:**
LTO PID(s): 030-213-100 **Crown Land File#:**
Land Description: STRATA LOT 173 DISTRICT LOT 115 GROUP 1 NEW WESTMINSTER DISTRICT STRATA PLAN EPS4072 TOGETHER WITH AN INTEREST IN THE COMMON PROPERTY IN PROPORTION TO THE UNIT ENTITLEMENT OF THE STRATA LOT AS SHOWN ON FORM V

Parcel Descriptions

Date Added: 8/19/2017 10:46:26 AM ***Crown Land PIN#:***
LTO PID(s): 030-213-193 ***Crown Land File#:***
Land Description: STRATA LOT 182 DISTRICT LOT 115 GROUP 1 NEW WESTMINSTER DISTRICT STRATA PLAN EPS4072 TOGETHER WITH AN INTEREST IN THE COMMON PROPERTY IN PROPORTION TO THE UNIT ENTITLEMENT OF THE STRATA LOT AS SHOWN ON FORM V

Parcel Descriptions

Date Added: 8/19/2017 10:46:26 AM ***Crown Land PIN#:***
LTO PID(s): 030-213-207 ***Crown Land File#:***
Land Description: STRATA LOT 183 DISTRICT LOT 115 GROUP 1 NEW WESTMINSTER DISTRICT STRATA PLAN EPS4072 TOGETHER WITH AN INTEREST IN THE COMMON PROPERTY IN PROPORTION TO THE UNIT ENTITLEMENT OF THE STRATA LOT AS SHOWN ON FORM V

Parcel Descriptions

Date Added: 11/9/2019 8:03:39 AM ***Crown Land PIN#:***
LTO PID(s): 030-473-811 ***Crown Land File#:***
Land Description: STRATA LOT 1 DISTRICT LOT 115 GROUP 1 NEW WESTMINSTER DISTRICT STRATA PLAN EPS4986 TOGETHER WITH AN INTEREST IN THE COMMON PROPERTY IN PROPORTION TO THE UNIT ENTITLEMENT OF THE STRATA LOT AS SHOWN ON FORM V

Parcel Descriptions

Date Added: 7/30/2016 8:02:09 AM ***Crown Land PIN#:***
LTO PID(s): 029-782-198 ***Crown Land File#:***
Land Description: STRATA LOT 64 DISTRICT LOT 115 GROUP 1 NEW WESTMINSTER DISTRICT STRATA PLAN EPS3217 TOGETHER WITH AN INTEREST IN THE COMMON PROPERTY IN PROPORTION TO THE UNIT ENTITLEMENT OF THE STRATA LOT AS SHOWN ON FORM V

Parcel Descriptions

Date Added: 7/30/2016 8:02:09 AM ***Crown Land PIN#:***
LTO PID(s): 029-782-201 ***Crown Land File#:***
Land Description: STRATA LOT 65 DISTRICT LOT 115 GROUP 1 NEW WESTMINSTER DISTRICT STRATA PLAN EPS3217 TOGETHER WITH AN INTEREST IN THE COMMON PROPERTY IN PROPORTION TO THE UNIT ENTITLEMENT OF THE STRATA LOT AS SHOWN ON FORM V

Parcel Descriptions

Date Added: 7/30/2016 8:02:09 AM ***Crown Land PIN#:***
LTO PID(s): 029-782-228 ***Crown Land File#:***
Land Description: STRATA LOT 67 DISTRICT LOT 115 GROUP 1 NEW WESTMINSTER DISTRICT STRATA PLAN EPS3217 TOGETHER WITH AN INTEREST IN THE COMMON PROPERTY IN PROPORTION TO THE UNIT ENTITLEMENT OF THE STRATA LOT AS SHOWN ON FORM V

Parcel Descriptions

Date Added: 11/9/2019 8:03:40 AM ***Crown Land PIN#:***
LTO PID(s): 030-473-969 ***Crown Land File#:***
Land Description: STRATA LOT 16 DISTRICT LOT 115 GROUP 1 NEW WESTMINSTER DISTRICT STRATA PLAN EPS4986 TOGETHER WITH AN INTEREST IN THE COMMON PROPERTY IN PROPORTION TO THE UNIT ENTITLEMENT OF THE STRATA LOT AS SHOWN ON FORM V

Parcel Descriptions

Date Added: 7/30/2016 8:02:10 AM ***Crown Land PIN#:***
LTO PID(s): 029-782-350 ***Crown Land File#:***

Land Description: STRATA LOT 80 DISTRICT LOT 115 GROUP 1 NEW WESTMINSTER DISTRICT STRATA PLAN EPS3217 TOGETHER WITH AN INTEREST IN THE COMMON PROPERTY IN PROPORTION TO THE UNIT ENTITLEMENT OF THE STRATA LOT AS SHOWN ON FORM V

Parcel Descriptions

Date Added: 7/30/2016 8:02:10 AM **Crown Land PIN#:**
LTO PID(s): 029-782-406 **Crown Land File#:**
Land Description: STRATA LOT 85 DISTRICT LOT 115 GROUP 1 NEW WESTMINSTER DISTRICT STRATA PLAN EPS3217 TOGETHER WITH AN INTEREST IN THE COMMON PROPERTY IN PROPORTION TO THE UNIT ENTITLEMENT OF THE STRATA LOT AS SHOWN ON FORM V

Parcel Descriptions

Date Added: 3/31/2012 6:04:32 PM **Crown Land PIN#:**
LTO PID(s): 028-802-501 **Crown Land File#:**
Land Description: STRATA LOT 258 DISTRICT LOT 115 GROUP 1 NEW WESTMINSTER DISTRICT STRATA PLAN BCS2702 TOGETHER WITH AN INTEREST IN THE COMMON PROPERTY IN PROPORTION TO THE UNIT ENTITLEMENT OF THE STRATA LOT AS SHOWN ON FORM V

Parcel Descriptions

Date Added: 5/26/2007 8:02:52 AM **Crown Land PIN#:**
LTO PID(s): 027-077-101 **Crown Land File#:**
Land Description: STRATA LOT 48 DISTRICT LOT 115 GROUP 1 NEW WESTMINSTER DISTRICT STRATA PLAN BCS2355 TOGETHER WITH AN INTEREST IN THE COMMON PROPERTY IN PROPORTION TO THE UNIT ENTITLEMENT OF THE STRATA LOT AS SHOWN ON FORM V

Parcel Descriptions

Date Added: 5/26/2007 8:02:52 AM **Crown Land PIN#:**
LTO PID(s): 027-077-110 **Crown Land File#:**
Land Description: STRATA LOT 49 DISTRICT LOT 115 GROUP 1 NEW WESTMINSTER DISTRICT STRATA PLAN BCS2355 TOGETHER WITH AN INTEREST IN THE COMMON PROPERTY IN PROPORTION TO THE UNIT ENTITLEMENT OF THE STRATA LOT AS SHOWN ON FORM V

Parcel Descriptions

Date Added: 5/26/2007 8:02:54 AM **Crown Land PIN#:**
LTO PID(s): 027-077-195 **Crown Land File#:**
Land Description: STRATA LOT 57 DISTRICT LOT 115 GROUP 1 NEW WESTMINSTER DISTRICT STRATA PLAN BCS2355 TOGETHER WITH AN INTEREST IN THE COMMON PROPERTY IN PROPORTION TO THE UNIT ENTITLEMENT OF THE STRATA LOT AS SHOWN ON FORM V

Parcel Descriptions

Date Added: 5/26/2007 8:02:55 AM **Crown Land PIN#:**
LTO PID(s): 027-077-209 **Crown Land File#:**
Land Description: STRATA LOT 58 DISTRICT LOT 115 GROUP 1 NEW WESTMINSTER DISTRICT STRATA PLAN BCS2355 TOGETHER WITH AN INTEREST IN THE COMMON PROPERTY IN PROPORTION TO THE UNIT ENTITLEMENT OF THE STRATA LOT AS SHOWN ON FORM V

Parcel Descriptions

Date Added: 8/4/2007 8:01:21 AM **Crown Land PIN#:**
LTO PID(s): 027-142-043 **Crown Land File#:**
Land Description: STRATA LOT 1 DISTRICT LOT 115 GROUP 1 NEW WESTMINSTER DISTRICT STRATA PLAN BCS2450 TOGETHER WITH AN INTEREST IN THE COMMON PROPERTY IN PROPORTION TO THE UNIT ENTITLEMENT OF THE STRATA LOT AS SHOWN ON FORM V

Parcel Descriptions

Date Added: 1/19/2008 8:01:32 AM ***Crown Land PIN#:***
LTO PID(s): 027-353-788 ***Crown Land File#:***
Land Description: STRATA LOT 45 DISTRICT LOT 115 GROUP 1 NEW WESTMINSTER DISTRICT STRATA PLAN BCS2702 TOGETHER WITH AN INTEREST IN THE COMMON PROPERTY IN PROPORTION TO THE UNIT ENTITLEMENT OF THE STRATA LOT AS SHOWN ON FORM V

Parcel Descriptions

Date Added: 1/19/2008 8:01:33 AM ***Crown Land PIN#:***
LTO PID(s): 027-353-842 ***Crown Land File#:***
Land Description: STRATA LOT 51 DISTRICT LOT 115 GROUP 1 NEW WESTMINSTER DISTRICT STRATA PLAN BCS2702 TOGETHER WITH AN INTEREST IN THE COMMON PROPERTY IN PROPORTION TO THE UNIT ENTITLEMENT OF THE STRATA LOT AS SHOWN ON FORM V

Parcel Descriptions

Date Added: 6/12/2010 2:57:33 PM ***Crown Land PIN#:***
LTO PID(s): 028-226-216 ***Crown Land File#:***
Land Description: STRATA LOT 58 DISTRICT LOT 115 GROUP 1 NEW WESTMINSTER DISTRICT STRATA PLAN BCS3832 TOGETHER WITH AN INTEREST IN THE COMMON PROPERTY IN PROPORTION TO THE UNIT ENTITLEMENT OF THE STRATA LOT AS SHOWN ON FORM V

Parcel Descriptions

Date Added: 6/12/2010 2:57:33 PM ***Crown Land PIN#:***
LTO PID(s): 028-226-208 ***Crown Land File#:***
Land Description: STRATA LOT 57 DISTRICT LOT 115 GROUP 1 NEW WESTMINSTER DISTRICT STRATA PLAN BCS3832 TOGETHER WITH AN INTEREST IN THE COMMON PROPERTY IN PROPORTION TO THE UNIT ENTITLEMENT OF THE STRATA LOT AS SHOWN ON FORM V

Parcel Descriptions

Date Added: 6/12/2010 2:57:34 PM ***Crown Land PIN#:***
LTO PID(s): 028-226-267 ***Crown Land File#:***
Land Description: STRATA LOT 63 DISTRICT LOT 115 GROUP 1 NEW WESTMINSTER DISTRICT STRATA PLAN BCS3832 TOGETHER WITH AN INTEREST IN THE COMMON PROPERTY IN PROPORTION TO THE UNIT ENTITLEMENT OF THE STRATA LOT AS SHOWN ON FORM V

Parcel Descriptions

Date Added: 6/12/2010 2:57:34 PM ***Crown Land PIN#:***
LTO PID(s): 028-226-275 ***Crown Land File#:***
Land Description: STRATA LOT 64 DISTRICT LOT 115 GROUP 1 NEW WESTMINSTER DISTRICT STRATA PLAN BCS3832 TOGETHER WITH AN INTEREST IN THE COMMON PROPERTY IN PROPORTION TO THE UNIT ENTITLEMENT OF THE STRATA LOT AS SHOWN ON FORM V

Parcel Descriptions

Date Added: 6/12/2010 2:57:35 PM ***Crown Land PIN#:***
LTO PID(s): 028-226-321 ***Crown Land File#:***
Land Description: STRATA LOT 69 DISTRICT LOT 115 GROUP 1 NEW WESTMINSTER DISTRICT STRATA PLAN BCS3832 TOGETHER WITH AN INTEREST IN THE COMMON PROPERTY IN PROPORTION TO THE UNIT ENTITLEMENT OF THE STRATA LOT AS SHOWN ON FORM V

Parcel Descriptions

Date Added: 3/31/2012 6:04:38 PM ***Crown Land PIN#:***
LTO PID(s): 028-802-667 ***Crown Land File#:***

Land Description: STRATA LOT 274 DISTRICT LOT 115 GROUP 1 NEW WESTMINSTER DISTRICT STRATA PLAN BCS2702 TOGETHER WITH AN INTEREST IN THE COMMON PROPERTY IN PROPORTION TO THE UNIT ENTITLEMENT OF THE STRATA LOT AS SHOWN ON FORM V

Parcel Descriptions

Date Added: 7/12/2008 10:53:33 AM **Crown Land PIN#:**
LTO PID(s): 027-550-893 **Crown Land File#:**
Land Description: STRATA LOT 77 DISTRICT LOT 115 GROUP 1 NEW WESTMINSTER DISTRICT STRATA PLAN BCS2702 TOGETHER WITH AN INTEREST IN THE COMMON PROPERTY IN PROPORTION TO THE UNIT ENTITLEMENT OF THE STRATA LOT AS SHOWN ON FORM V

Parcel Descriptions

Date Added: 6/12/2010 2:57:39 PM **Crown Land PIN#:**
LTO PID(s): 028-226-551 **Crown Land File#:**
Land Description: STRATA LOT 92 DISTRICT LOT 115 GROUP 1 NEW WESTMINSTER DISTRICT STRATA PLAN BCS3832 TOGETHER WITH AN INTEREST IN THE COMMON PROPERTY IN PROPORTION TO THE UNIT ENTITLEMENT OF THE STRATA LOT AS SHOWN ON FORM V

Parcel Descriptions

Date Added: 6/12/2010 2:57:39 PM **Crown Land PIN#:**
LTO PID(s): 028-226-577 **Crown Land File#:**
Land Description: STRATA LOT 94 DISTRICT LOT 115 GROUP 1 NEW WESTMINSTER DISTRICT STRATA PLAN BCS3832 TOGETHER WITH AN INTEREST IN THE COMMON PROPERTY IN PROPORTION TO THE UNIT ENTITLEMENT OF THE STRATA LOT AS SHOWN ON FORM V

Parcel Descriptions

Date Added: 6/12/2010 2:57:40 PM **Crown Land PIN#:**
LTO PID(s): 028-226-615 **Crown Land File#:**
Land Description: STRATA LOT 98 DISTRICT LOT 115 GROUP 1 NEW WESTMINSTER DISTRICT STRATA PLAN BCS3832 TOGETHER WITH AN INTEREST IN THE COMMON PROPERTY IN PROPORTION TO THE UNIT ENTITLEMENT OF THE STRATA LOT AS SHOWN ON FORM V

Parcel Descriptions

Date Added: 3/31/2012 6:04:43 PM **Crown Land PIN#:**
LTO PID(s): 028-802-802 **Crown Land File#:**
Land Description: STRATA LOT 288 DISTRICT LOT 115 GROUP 1 NEW WESTMINSTER DISTRICT STRATA PLAN BCS2702 TOGETHER WITH AN INTEREST IN THE COMMON PROPERTY IN PROPORTION TO THE UNIT ENTITLEMENT OF THE STRATA LOT AS SHOWN ON FORM V

Parcel Descriptions

Date Added: 8/4/2007 8:01:32 AM **Crown Land PIN#:**
LTO PID(s): 027-142-426 **Crown Land File#:**
Land Description: STRATA LOT 39 DISTRICT LOT 115 GROUP 1 NEW WESTMINSTER DISTRICT STRATA PLAN BCS2450 TOGETHER WITH AN INTEREST IN THE COMMON PROPERTY IN PROPORTION TO THE UNIT ENTITLEMENT OF THE STRATA LOT AS SHOWN ON FORM V

Parcel Descriptions

Date Added: 8/4/2007 8:01:33 AM **Crown Land PIN#:**
LTO PID(s): 027-142-451 **Crown Land File#:**
Land Description: STRATA LOT 42 DISTRICT LOT 115 GROUP 1 NEW WESTMINSTER DISTRICT STRATA PLAN BCS2450 TOGETHER WITH AN INTEREST IN THE COMMON PROPERTY IN PROPORTION TO THE UNIT ENTITLEMENT OF THE STRATA LOT AS SHOWN ON FORM V

Parcel Descriptions

Date Added: 7/12/2008 10:53:34 AM ***Crown Land PIN#:***
LTO PID(s): 027-550-966 ***Crown Land File#:***
Land Description: STRATA LOT 84 DISTRICT LOT 115 GROUP 1 NEW WESTMINSTER DISTRICT STRATA PLAN BCS2702 TOGETHER WITH AN INTEREST IN THE COMMON PROPERTY IN PROPORTION TO THE UNIT ENTITLEMENT OF THE STRATA LOT AS SHOWN ON FORM V

Parcel Descriptions

Date Added: 7/12/2008 10:53:34 AM ***Crown Land PIN#:***
LTO PID(s): 027-550-974 ***Crown Land File#:***
Land Description: STRATA LOT 85 DISTRICT LOT 115 GROUP 1 NEW WESTMINSTER DISTRICT STRATA PLAN BCS2702 TOGETHER WITH AN INTEREST IN THE COMMON PROPERTY IN PROPORTION TO THE UNIT ENTITLEMENT OF THE STRATA LOT AS SHOWN ON FORM V

Parcel Descriptions

Date Added: 7/12/2008 10:53:34 AM ***Crown Land PIN#:***
LTO PID(s): 027-550-991 ***Crown Land File#:***
Land Description: STRATA LOT 87 DISTRICT LOT 115 GROUP 1 NEW WESTMINSTER DISTRICT STRATA PLAN BCS2702 TOGETHER WITH AN INTEREST IN THE COMMON PROPERTY IN PROPORTION TO THE UNIT ENTITLEMENT OF THE STRATA LOT AS SHOWN ON FORM V

Parcel Descriptions

Date Added: 7/12/2008 10:53:34 AM ***Crown Land PIN#:***
LTO PID(s): 027-551-008 ***Crown Land File#:***
Land Description: STRATA LOT 88 DISTRICT LOT 115 GROUP 1 NEW WESTMINSTER DISTRICT STRATA PLAN BCS2702 TOGETHER WITH AN INTEREST IN THE COMMON PROPERTY IN PROPORTION TO THE UNIT ENTITLEMENT OF THE STRATA LOT AS SHOWN ON FORM V

Parcel Descriptions

Date Added: 6/12/2010 2:57:40 PM ***Crown Land PIN#:***
LTO PID(s): 028-226-666 ***Crown Land File#:***
Land Description: STRATA LOT 103 DISTRICT LOT 115 GROUP 1 NEW WESTMINSTER DISTRICT STRATA PLAN BCS3832 TOGETHER WITH AN INTEREST IN THE COMMON PROPERTY IN PROPORTION TO THE UNIT ENTITLEMENT OF THE STRATA LOT AS SHOWN ON FORM V

Parcel Descriptions

Date Added: 6/12/2010 2:57:41 PM ***Crown Land PIN#:***
LTO PID(s): 028-226-682 ***Crown Land File#:***
Land Description: STRATA LOT 105 DISTRICT LOT 115 GROUP 1 NEW WESTMINSTER DISTRICT STRATA PLAN BCS3832 TOGETHER WITH AN INTEREST IN THE COMMON PROPERTY IN PROPORTION TO THE UNIT ENTITLEMENT OF THE STRATA LOT AS SHOWN ON FORM V

Parcel Descriptions

Date Added: 6/12/2010 2:57:41 PM ***Crown Land PIN#:***
LTO PID(s): 028-226-704 ***Crown Land File#:***
Land Description: STRATA LOT 107 DISTRICT LOT 115 GROUP 1 NEW WESTMINSTER DISTRICT STRATA PLAN BCS3832 TOGETHER WITH AN INTEREST IN THE COMMON PROPERTY IN PROPORTION TO THE UNIT ENTITLEMENT OF THE STRATA LOT AS SHOWN ON FORM V

Parcel Descriptions

Date Added: 7/30/2016 8:02:08 AM ***Crown Land PIN#:***
LTO PID(s): 029-725-151 ***Crown Land File#:***

Land Description: STRATA LOT 30 DISTRICT LOT 115 GROUP 1 NEW WESTMINSTER DISTRICT STRATA PLAN EPS3217 TOGETHER WITH AN INTEREST IN THE COMMON PROPERTY IN PROPORTION TO THE UNIT ENTITLEMENT OF THE STRATA LOT AS SHOWN ON FORM V

Parcel Descriptions

Date Added: 7/30/2016 8:02:08 AM **Crown Land PIN#:**
LTO PID(s): 029-725-186 **Crown Land File#:**
Land Description: STRATA LOT 33 DISTRICT LOT 115 GROUP 1 NEW WESTMINSTER DISTRICT STRATA PLAN EPS3217 TOGETHER WITH AN INTEREST IN THE COMMON PROPERTY IN PROPORTION TO THE UNIT ENTITLEMENT OF THE STRATA LOT AS SHOWN ON FORM V

Parcel Descriptions

Date Added: 3/13/2010 11:11:39 AM **Crown Land PIN#:**
LTO PID(s): 028-164-385 **Crown Land File#:**
Land Description: STRATA LOT 34 DISTRICT LOT 115 GROUP 1 NEW WESTMINSTER DISTRICT STRATA PLAN BCS3735 TOGETHER WITH AN INTEREST IN THE COMMON PROPERTY IN PROPORTION TO THE UNIT ENTITLEMENT OF THE STRATA LOT AS SHOWN ON FORM V

Parcel Descriptions

Date Added: 6/12/2010 2:57:54 PM **Crown Land PIN#:**
LTO PID(s): 028-227-557 **Crown Land File#:**
Land Description: STRATA LOT 192 DISTRICT LOT 115 GROUP 1 NEW WESTMINSTER DISTRICT STRATA PLAN BCS3832 TOGETHER WITH AN INTEREST IN THE COMMON PROPERTY IN PROPORTION TO THE UNIT ENTITLEMENT OF THE STRATA LOT AS SHOWN ON FORM V

Parcel Descriptions

Date Added: 6/12/2010 2:57:54 PM **Crown Land PIN#:**
LTO PID(s): 028-227-573 **Crown Land File#:**
Land Description: STRATA LOT 194 DISTRICT LOT 115 GROUP 1 NEW WESTMINSTER DISTRICT STRATA PLAN BCS3832 TOGETHER WITH AN INTEREST IN THE COMMON PROPERTY IN PROPORTION TO THE UNIT ENTITLEMENT OF THE STRATA LOT AS SHOWN ON FORM V

Parcel Descriptions

Date Added: 12/4/2010 1:36:14 PM **Crown Land PIN#:**
LTO PID(s): 028-395-361 **Crown Land File#:**
Land Description: STRATA LOT 148 DISTRICT LOT 115 GROUP 1 NEW WESTMINSTER DISTRICT STRATA PLAN BCS2702 TOGETHER WITH AN INTEREST IN THE COMMON PROPERTY IN PROPORTION TO THE UNIT ENTITLEMENT OF THE STRATA LOT AS SHOWN ON FORM V

Parcel Descriptions

Date Added: 7/30/2016 8:02:08 AM **Crown Land PIN#:**
LTO PID(s): 029-725-330 **Crown Land File#:**
Land Description: STRATA LOT 48 DISTRICT LOT 115 GROUP 1 NEW WESTMINSTER DISTRICT STRATA PLAN EPS3217 TOGETHER WITH AN INTEREST IN THE COMMON PROPERTY IN PROPORTION TO THE UNIT ENTITLEMENT OF THE STRATA LOT AS SHOWN ON FORM V

Parcel Descriptions

Date Added: 2/20/2016 8:00:44 AM **Crown Land PIN#:**
LTO PID(s): 029-764-327 **Crown Land File#:**
Land Description: STRATA LOT 4 DISTRICT LOT 115 GROUP 1 NEW WESTMINSTER DISTRICT STRATA PLAN EPS2995 TOGETHER WITH AN INTEREST IN THE COMMON PROPERTY IN PROPORTION TO THE UNIT ENTITLEMENT OF THE STRATA LOT AS SHOWN ON FORM V

Parcel Descriptions

Date Added: 2/20/2016 8:00:44 AM ***Crown Land PIN#:***
LTO PID(s): 029-764-343 ***Crown Land File#:***
Land Description: STRATA LOT 6 DISTRICT LOT 115 GROUP 1 NEW WESTMINSTER DISTRICT STRATA PLAN EPS2995 TOGETHER WITH AN INTEREST IN THE COMMON PROPERTY IN PROPORTION TO THE UNIT ENTITLEMENT OF THE STRATA LOT AS SHOWN ON FORM V

Parcel Descriptions

Date Added: 8/4/2007 8:02:06 AM ***Crown Land PIN#:***
LTO PID(s): 027-143-473 ***Crown Land File#:***
Land Description: STRATA LOT 144 DISTRICT LOT 115 GROUP 1 NEW WESTMINSTER DISTRICT STRATA PLAN BCS2450 TOGETHER WITH AN INTEREST IN THE COMMON PROPERTY IN PROPORTION TO THE UNIT ENTITLEMENT OF THE STRATA LOT AS SHOWN ON FORM V

Parcel Descriptions

Date Added: 8/4/2007 8:02:07 AM ***Crown Land PIN#:***
LTO PID(s): 027-143-503 ***Crown Land File#:***
Land Description: STRATA LOT 147 DISTRICT LOT 115 GROUP 1 NEW WESTMINSTER DISTRICT STRATA PLAN BCS2450 TOGETHER WITH AN INTEREST IN THE COMMON PROPERTY IN PROPORTION TO THE UNIT ENTITLEMENT OF THE STRATA LOT AS SHOWN ON FORM V

Parcel Descriptions

Date Added: 3/13/2010 11:11:40 AM ***Crown Land PIN#:***
LTO PID(s): 028-164-423 ***Crown Land File#:***
Land Description: STRATA LOT 38 DISTRICT LOT 115 GROUP 1 NEW WESTMINSTER DISTRICT STRATA PLAN BCS3735 TOGETHER WITH AN INTEREST IN THE COMMON PROPERTY IN PROPORTION TO THE UNIT ENTITLEMENT OF THE STRATA LOT AS SHOWN ON FORM V

Parcel Descriptions

Date Added: 3/13/2010 11:11:41 AM ***Crown Land PIN#:***
LTO PID(s): 028-164-466 ***Crown Land File#:***
Land Description: STRATA LOT 42 DISTRICT LOT 115 GROUP 1 NEW WESTMINSTER DISTRICT STRATA PLAN BCS3735 TOGETHER WITH AN INTEREST IN THE COMMON PROPERTY IN PROPORTION TO THE UNIT ENTITLEMENT OF THE STRATA LOT AS SHOWN ON FORM V

Parcel Descriptions

Date Added: 8/4/2007 8:01:23 AM ***Crown Land PIN#:***
LTO PID(s): 027-142-116 ***Crown Land File#:***
Land Description: STRATA LOT 8 DISTRICT LOT 115 GROUP 1 NEW WESTMINSTER DISTRICT STRATA PLAN BCS2450 TOGETHER WITH AN INTEREST IN THE COMMON PROPERTY IN PROPORTION TO THE UNIT ENTITLEMENT OF THE STRATA LOT AS SHOWN ON FORM V

Parcel Descriptions

Date Added: 6/12/2010 2:57:42 PM ***Crown Land PIN#:***
LTO PID(s): 028-226-771 ***Crown Land File#:***
Land Description: STRATA LOT 114 DISTRICT LOT 115 GROUP 1 NEW WESTMINSTER DISTRICT STRATA PLAN BCS3832 TOGETHER WITH AN INTEREST IN THE COMMON PROPERTY IN PROPORTION TO THE UNIT ENTITLEMENT OF THE STRATA LOT AS SHOWN ON FORM V

Parcel Descriptions

Date Added: 3/31/2012 6:04:45 PM ***Crown Land PIN#:***
LTO PID(s): 028-802-845 ***Crown Land File#:***

Land Description: STRATA LOT 292 DISTRICT LOT 115 GROUP 1 NEW WESTMINSTER DISTRICT STRATA PLAN BCS2702 TOGETHER WITH AN INTEREST IN THE COMMON PROPERTY IN PROPORTION TO THE UNIT ENTITLEMENT OF THE STRATA LOT AS SHOWN ON FORM V

Parcel Descriptions

Date Added: 3/31/2012 6:04:46 PM **Crown Land PIN#:**
LTO PID(s): 028-802-861 **Crown Land File#:**
Land Description: STRATA LOT 294 DISTRICT LOT 115 GROUP 1 NEW WESTMINSTER DISTRICT STRATA PLAN BCS2702 TOGETHER WITH AN INTEREST IN THE COMMON PROPERTY IN PROPORTION TO THE UNIT ENTITLEMENT OF THE STRATA LOT AS SHOWN ON FORM V

Parcel Descriptions

Date Added: 8/4/2007 8:01:36 AM **Crown Land PIN#:**
LTO PID(s): 027-142-558 **Crown Land File#:**
Land Description: STRATA LOT 52 DISTRICT LOT 115 GROUP 1 NEW WESTMINSTER DISTRICT STRATA PLAN BCS2450 TOGETHER WITH AN INTEREST IN THE COMMON PROPERTY IN PROPORTION TO THE UNIT ENTITLEMENT OF THE STRATA LOT AS SHOWN ON FORM V

Parcel Descriptions

Date Added: 7/12/2008 10:53:35 AM **Crown Land PIN#:**
LTO PID(s): 027-551-075 **Crown Land File#:**
Land Description: STRATA LOT 95 DISTRICT LOT 115 GROUP 1 NEW WESTMINSTER DISTRICT STRATA PLAN BCS2702 TOGETHER WITH AN INTEREST IN THE COMMON PROPERTY IN PROPORTION TO THE UNIT ENTITLEMENT OF THE STRATA LOT AS SHOWN ON FORM V

Parcel Descriptions

Date Added: 7/12/2008 10:53:36 AM **Crown Land PIN#:**
LTO PID(s): 027-551-130 **Crown Land File#:**
Land Description: STRATA LOT 101 DISTRICT LOT 115 GROUP 1 NEW WESTMINSTER DISTRICT STRATA PLAN BCS2702 TOGETHER WITH AN INTEREST IN THE COMMON PROPERTY IN PROPORTION TO THE UNIT ENTITLEMENT OF THE STRATA LOT AS SHOWN ON FORM V

Parcel Descriptions

Date Added: 7/12/2008 10:53:36 AM **Crown Land PIN#:**
LTO PID(s): 027-551-164 **Crown Land File#:**
Land Description: STRATA LOT 104 DISTRICT LOT 115 GROUP 1 NEW WESTMINSTER DISTRICT STRATA PLAN BCS2702 TOGETHER WITH AN INTEREST IN THE COMMON PROPERTY IN PROPORTION TO THE UNIT ENTITLEMENT OF THE STRATA LOT AS SHOWN ON FORM V

Parcel Descriptions

Date Added: 6/12/2010 2:57:43 PM **Crown Land PIN#:**
LTO PID(s): 028-226-828 **Crown Land File#:**
Land Description: STRATA LOT 119 DISTRICT LOT 115 GROUP 1 NEW WESTMINSTER DISTRICT STRATA PLAN BCS3832 TOGETHER WITH AN INTEREST IN THE COMMON PROPERTY IN PROPORTION TO THE UNIT ENTITLEMENT OF THE STRATA LOT AS SHOWN ON FORM V

Parcel Descriptions

Date Added: 6/12/2010 2:57:43 PM **Crown Land PIN#:**
LTO PID(s): 028-226-852 **Crown Land File#:**
Land Description: STRATA LOT 122 DISTRICT LOT 115 GROUP 1 NEW WESTMINSTER DISTRICT STRATA PLAN BCS3832 TOGETHER WITH AN INTEREST IN THE COMMON PROPERTY IN PROPORTION TO THE UNIT ENTITLEMENT OF THE STRATA LOT AS SHOWN ON FORM V

Parcel Descriptions

Date Added: 6/12/2010 2:57:44 PM ***Crown Land PIN#:***
LTO PID(s): 028-226-879 ***Crown Land File#:***
Land Description: STRATA LOT 124 DISTRICT LOT 115 GROUP 1 NEW WESTMINSTER DISTRICT STRATA PLAN BCS3832 TOGETHER WITH AN INTEREST IN THE COMMON PROPERTY IN PROPORTION TO THE UNIT ENTITLEMENT OF THE STRATA LOT AS SHOWN ON FORM V

Parcel Descriptions

Date Added: 6/12/2010 2:57:44 PM ***Crown Land PIN#:***
LTO PID(s): 028-226-887 ***Crown Land File#:***
Land Description: STRATA LOT 125 DISTRICT LOT 115 GROUP 1 NEW WESTMINSTER DISTRICT STRATA PLAN BCS3832 TOGETHER WITH AN INTEREST IN THE COMMON PROPERTY IN PROPORTION TO THE UNIT ENTITLEMENT OF THE STRATA LOT AS SHOWN ON FORM V

Parcel Descriptions

Date Added: 3/31/2012 6:04:54 PM ***Crown Land PIN#:***
LTO PID(s): 028-803-060 ***Crown Land File#:***
Land Description: STRATA LOT 314 DISTRICT LOT 115 GROUP 1 NEW WESTMINSTER DISTRICT STRATA PLAN BCS2702 TOGETHER WITH AN INTEREST IN THE COMMON PROPERTY IN PROPORTION TO THE UNIT ENTITLEMENT OF THE STRATA LOT AS SHOWN ON FORM V

Parcel Descriptions

Date Added: 8/4/2007 8:01:41 AM ***Crown Land PIN#:***
LTO PID(s): 027-142-698 ***Crown Land File#:***
Land Description: STRATA LOT 66 DISTRICT LOT 115 GROUP 1 NEW WESTMINSTER DISTRICT STRATA PLAN BCS2450 TOGETHER WITH AN INTEREST IN THE COMMON PROPERTY IN PROPORTION TO THE UNIT ENTITLEMENT OF THE STRATA LOT AS SHOWN ON FORM V

Parcel Descriptions

Date Added: 8/4/2007 8:01:42 AM ***Crown Land PIN#:***
LTO PID(s): 027-142-728 ***Crown Land File#:***
Land Description: STRATA LOT 69 DISTRICT LOT 115 GROUP 1 NEW WESTMINSTER DISTRICT STRATA PLAN BCS2450 TOGETHER WITH AN INTEREST IN THE COMMON PROPERTY IN PROPORTION TO THE UNIT ENTITLEMENT OF THE STRATA LOT AS SHOWN ON FORM V

Parcel Descriptions

Date Added: 12/4/2010 1:36:16 PM ***Crown Land PIN#:***
LTO PID(s): 028-395-514 ***Crown Land File#:***
Land Description: STRATA LOT 163 DISTRICT LOT 115 GROUP 1 NEW WESTMINSTER DISTRICT STRATA PLAN BCS2702 TOGETHER WITH AN INTEREST IN THE COMMON PROPERTY IN PROPORTION TO THE UNIT ENTITLEMENT OF THE STRATA LOT AS SHOWN ON FORM V

Parcel Descriptions

Date Added: 2/20/2016 8:00:44 AM ***Crown Land PIN#:***
LTO PID(s): 029-764-432 ***Crown Land File#:***
Land Description: STRATA LOT 15 DISTRICT LOT 115 GROUP 1 NEW WESTMINSTER DISTRICT STRATA PLAN EPS2995 TOGETHER WITH AN INTEREST IN THE COMMON PROPERTY IN PROPORTION TO THE UNIT ENTITLEMENT OF THE STRATA LOT AS SHOWN ON FORM V

Parcel Descriptions

Date Added: 8/4/2007 8:02:11 AM ***Crown Land PIN#:***
LTO PID(s): 027-143-635 ***Crown Land File#:***

Land Description: STRATA LOT 160 DISTRICT LOT 115 GROUP 1 NEW WESTMINSTER DISTRICT STRATA PLAN BCS2450 TOGETHER WITH AN INTEREST IN THE COMMON PROPERTY IN PROPORTION TO THE UNIT ENTITLEMENT OF THE STRATA LOT AS SHOWN ON FORM V

Parcel Descriptions

Date Added: 8/4/2007 8:02:13 AM **Crown Land PIN#:**
LTO PID(s): 027-143-708 **Crown Land File#:**
Land Description: STRATA LOT 167 DISTRICT LOT 115 GROUP 1 NEW WESTMINSTER DISTRICT STRATA PLAN BCS2450 TOGETHER WITH AN INTEREST IN THE COMMON PROPERTY IN PROPORTION TO THE UNIT ENTITLEMENT OF THE STRATA LOT AS SHOWN ON FORM V

Parcel Descriptions

Date Added: 3/13/2010 11:11:42 AM **Crown Land PIN#:**
LTO PID(s): 028-164-563 **Crown Land File#:**
Land Description: STRATA LOT 52 DISTRICT LOT 115 GROUP 1 NEW WESTMINSTER DISTRICT STRATA PLAN BCS3735 TOGETHER WITH AN INTEREST IN THE COMMON PROPERTY IN PROPORTION TO THE UNIT ENTITLEMENT OF THE STRATA LOT AS SHOWN ON FORM V

Parcel Descriptions

Date Added: 3/13/2010 11:11:43 AM **Crown Land PIN#:**
LTO PID(s): 028-164-636 **Crown Land File#:**
Land Description: STRATA LOT 59 DISTRICT LOT 115 GROUP 1 NEW WESTMINSTER DISTRICT STRATA PLAN BCS3735 TOGETHER WITH AN INTEREST IN THE COMMON PROPERTY IN PROPORTION TO THE UNIT ENTITLEMENT OF THE STRATA LOT AS SHOWN ON FORM V

Parcel Descriptions

Date Added: 12/4/2010 1:36:18 PM **Crown Land PIN#:**
LTO PID(s): 028-395-638 **Crown Land File#:**
Land Description: STRATA LOT 175 DISTRICT LOT 115 GROUP 1 NEW WESTMINSTER DISTRICT STRATA PLAN BCS2702 TOGETHER WITH AN INTEREST IN THE COMMON PROPERTY IN PROPORTION TO THE UNIT ENTITLEMENT OF THE STRATA LOT AS SHOWN ON FORM V

Parcel Descriptions

Date Added: 12/4/2010 1:36:19 PM **Crown Land PIN#:**
LTO PID(s): 028-395-662 **Crown Land File#:**
Land Description: STRATA LOT 178 DISTRICT LOT 115 GROUP 1 NEW WESTMINSTER DISTRICT STRATA PLAN BCS2702 TOGETHER WITH AN INTEREST IN THE COMMON PROPERTY IN PROPORTION TO THE UNIT ENTITLEMENT OF THE STRATA LOT AS SHOWN ON FORM V

Parcel Descriptions

Date Added: 8/4/2007 8:02:16 AM **Crown Land PIN#:**
LTO PID(s): 027-143-791 **Crown Land File#:**
Land Description: STRATA LOT 176 DISTRICT LOT 115 GROUP 1 NEW WESTMINSTER DISTRICT STRATA PLAN BCS2450 TOGETHER WITH AN INTEREST IN THE COMMON PROPERTY IN PROPORTION TO THE UNIT ENTITLEMENT OF THE STRATA LOT AS SHOWN ON FORM V

Parcel Descriptions

Date Added: 8/4/2007 8:02:18 AM **Crown Land PIN#:**
LTO PID(s): 027-143-856 **Crown Land File#:**
Land Description: STRATA LOT 182 DISTRICT LOT 115 GROUP 1 NEW WESTMINSTER DISTRICT STRATA PLAN BCS2450 TOGETHER WITH AN INTEREST IN THE COMMON PROPERTY IN PROPORTION TO THE UNIT ENTITLEMENT OF THE STRATA LOT AS SHOWN ON FORM V

Parcel Descriptions

Date Added: 3/13/2010 11:11:45 AM ***Crown Land PIN#:***
LTO PID(s): 028-164-750 ***Crown Land File#:***
Land Description: STRATA LOT 71 DISTRICT LOT 115 GROUP 1 NEW WESTMINSTER DISTRICT STRATA PLAN BCS3735 TOGETHER WITH AN INTEREST IN THE COMMON PROPERTY IN PROPORTION TO THE UNIT ENTITLEMENT OF THE STRATA LOT AS SHOWN ON FORM V

Parcel Descriptions

Date Added: 6/5/2010 11:15:46 AM ***Crown Land PIN#:***
LTO PID(s): 028-225-449 ***Crown Land File#:***
Land Description: LOT B DISTRICT LOT 115 GROUP 1 NEW WESTMINSTER DISTRICT PLAN BCP44814

Parcel Descriptions

Date Added: 5/26/2007 8:02:40 AM ***Crown Land PIN#:***
LTO PID(s): 027-076-717 ***Crown Land File#:***
Land Description: STRATA LOT 9 DISTRICT LOT 115 GROUP 1 NEW WESTMINSTER DISTRICT STRATA PLAN BCS2355 TOGETHER WITH AN INTEREST IN THE COMMON PROPERTY IN PROPORTION TO THE UNIT ENTITLEMENT OF THE STRATA LOT AS SHOWN ON FORM V

Parcel Descriptions

Date Added: 5/26/2007 8:02:40 AM ***Crown Land PIN#:***
LTO PID(s): 027-076-733 ***Crown Land File#:***
Land Description: STRATA LOT 11 DISTRICT LOT 115 GROUP 1 NEW WESTMINSTER DISTRICT STRATA PLAN BCS2355 TOGETHER WITH AN INTEREST IN THE COMMON PROPERTY IN PROPORTION TO THE UNIT ENTITLEMENT OF THE STRATA LOT AS SHOWN ON FORM V

Parcel Descriptions

Date Added: 8/4/2007 8:01:42 AM ***Crown Land PIN#:***
LTO PID(s): 027-142-744 ***Crown Land File#:***
Land Description: STRATA LOT 71 DISTRICT LOT 115 GROUP 1 NEW WESTMINSTER DISTRICT STRATA PLAN BCS2450 TOGETHER WITH AN INTEREST IN THE COMMON PROPERTY IN PROPORTION TO THE UNIT ENTITLEMENT OF THE STRATA LOT AS SHOWN ON FORM V

Parcel Descriptions

Date Added: 8/4/2007 8:01:43 AM ***Crown Land PIN#:***
LTO PID(s): 027-142-752 ***Crown Land File#:***
Land Description: STRATA LOT 72 DISTRICT LOT 115 GROUP 1 NEW WESTMINSTER DISTRICT STRATA PLAN BCS2450 TOGETHER WITH AN INTEREST IN THE COMMON PROPERTY IN PROPORTION TO THE UNIT ENTITLEMENT OF THE STRATA LOT AS SHOWN ON FORM V

Parcel Descriptions

Date Added: 6/12/2010 2:57:47 PM ***Crown Land PIN#:***
LTO PID(s): 028-227-077 ***Crown Land File#:***
Land Description: STRATA LOT 144 DISTRICT LOT 115 GROUP 1 NEW WESTMINSTER DISTRICT STRATA PLAN BCS3832 TOGETHER WITH AN INTEREST IN THE COMMON PROPERTY IN PROPORTION TO THE UNIT ENTITLEMENT OF THE STRATA LOT AS SHOWN ON FORM V

Parcel Descriptions

Date Added: 3/31/2012 6:04:58 PM ***Crown Land PIN#:***
LTO PID(s): 028-803-183 ***Crown Land File#:***
Land Description: STRATA LOT 326 DISTRICT LOT 115 GROUP 1 NEW WESTMINSTER DISTRICT STRATA PLAN BCS2702 TOGETHER WITH AN INTEREST IN THE COMMON PROPERTY IN PROPORTION TO THE UNIT

ENTITLEMENT OF THE STRATA LOT AS SHOWN ON FORM V

Parcel Descriptions

Date Added: 3/31/2012 6:04:58 PM ***Crown Land PIN#:***
LTO PID(s): 028-803-191 ***Crown Land File#:***
Land Description: STRATA LOT 327 DISTRICT LOT 115 GROUP 1 NEW WESTMINSTER DISTRICT STRATA PLAN BCS2702 TOGETHER WITH AN INTEREST IN THE COMMON PROPERTY IN PROPORTION TO THE UNIT ENTITLEMENT OF THE STRATA LOT AS SHOWN ON FORM V

Parcel Descriptions

Date Added: 3/31/2012 6:04:59 PM ***Crown Land PIN#:***
LTO PID(s): 028-803-221 ***Crown Land File#:***
Land Description: STRATA LOT 330 DISTRICT LOT 115 GROUP 1 NEW WESTMINSTER DISTRICT STRATA PLAN BCS2702 TOGETHER WITH AN INTEREST IN THE COMMON PROPERTY IN PROPORTION TO THE UNIT ENTITLEMENT OF THE STRATA LOT AS SHOWN ON FORM V

Parcel Descriptions

Date Added: 8/4/2007 8:01:47 AM ***Crown Land PIN#:***
LTO PID(s): 027-142-884 ***Crown Land File#:***
Land Description: STRATA LOT 85 DISTRICT LOT 115 GROUP 1 NEW WESTMINSTER DISTRICT STRATA PLAN BCS2450 TOGETHER WITH AN INTEREST IN THE COMMON PROPERTY IN PROPORTION TO THE UNIT ENTITLEMENT OF THE STRATA LOT AS SHOWN ON FORM V

Parcel Descriptions

Date Added: 8/4/2007 8:01:47 AM ***Crown Land PIN#:***
LTO PID(s): 027-142-906 ***Crown Land File#:***
Land Description: STRATA LOT 87 DISTRICT LOT 115 GROUP 1 NEW WESTMINSTER DISTRICT STRATA PLAN BCS2450 TOGETHER WITH AN INTEREST IN THE COMMON PROPERTY IN PROPORTION TO THE UNIT ENTITLEMENT OF THE STRATA LOT AS SHOWN ON FORM V

Parcel Descriptions

Date Added: 6/12/2010 2:57:49 PM ***Crown Land PIN#:***
LTO PID(s): 028-227-212 ***Crown Land File#:***
Land Description: STRATA LOT 158 DISTRICT LOT 115 GROUP 1 NEW WESTMINSTER DISTRICT STRATA PLAN BCS3832 TOGETHER WITH AN INTEREST IN THE COMMON PROPERTY IN PROPORTION TO THE UNIT ENTITLEMENT OF THE STRATA LOT AS SHOWN ON FORM V

Parcel Descriptions

Date Added: 12/6/2012 12:23:27 AM ***Crown Land PIN#:***
LTO PID(s): 028-962-460 ***Crown Land File#:***
Land Description: LOT 16 DISTRICT LOT 115 GROUP 1 NEW WESTMINSTER DISTRICT PLAN BCP51633

Parcel Descriptions

Date Added: 7/30/2016 8:02:06 AM ***Crown Land PIN#:***
LTO PID(s): 029-724-902 ***Crown Land File#:***
Land Description: STRATA LOT 5 DISTRICT LOT 115 GROUP 1 NEW WESTMINSTER DISTRICT STRATA PLAN EPS3217 TOGETHER WITH AN INTEREST IN THE COMMON PROPERTY IN PROPORTION TO THE UNIT ENTITLEMENT OF THE STRATA LOT AS SHOWN ON FORM V

Parcel Descriptions

Date Added: 8/4/2007 8:01:51 AM ***Crown Land PIN#:***
LTO PID(s): 027-143-023 ***Crown Land File#:***

Land Description: STRATA LOT 99 DISTRICT LOT 115 GROUP 1 NEW WESTMINSTER DISTRICT STRATA PLAN BCS2450 TOGETHER WITH AN INTEREST IN THE COMMON PROPERTY IN PROPORTION TO THE UNIT ENTITLEMENT OF THE STRATA LOT AS SHOWN ON FORM V

Parcel Descriptions

Date Added: 8/4/2007 8:01:53 AM **Crown Land PIN#:**
LTO PID(s): 027-143-066 **Crown Land File#:**
Land Description: STRATA LOT 103 DISTRICT LOT 115 GROUP 1 NEW WESTMINSTER DISTRICT STRATA PLAN BCS2450 TOGETHER WITH AN INTEREST IN THE COMMON PROPERTY IN PROPORTION TO THE UNIT ENTITLEMENT OF THE STRATA LOT AS SHOWN ON FORM V

Parcel Descriptions

Date Added: 8/4/2007 8:01:53 AM **Crown Land PIN#:**
LTO PID(s): 027-143-082 **Crown Land File#:**
Land Description: STRATA LOT 105 DISTRICT LOT 115 GROUP 1 NEW WESTMINSTER DISTRICT STRATA PLAN BCS2450 TOGETHER WITH AN INTEREST IN THE COMMON PROPERTY IN PROPORTION TO THE UNIT ENTITLEMENT OF THE STRATA LOT AS SHOWN ON FORM V

Parcel Descriptions

Date Added: 5/26/2007 8:02:41 AM **Crown Land PIN#:**
LTO PID(s): 027-076-768 **Crown Land File#:**
Land Description: STRATA LOT 14 DISTRICT LOT 115 GROUP 1 NEW WESTMINSTER DISTRICT STRATA PLAN BCS2355 TOGETHER WITH AN INTEREST IN THE COMMON PROPERTY IN PROPORTION TO THE UNIT ENTITLEMENT OF THE STRATA LOT AS SHOWN ON FORM V

Parcel Descriptions

Date Added: 5/26/2007 8:02:42 AM **Crown Land PIN#:**
LTO PID(s): 027-076-776 **Crown Land File#:**
Land Description: STRATA LOT 15 DISTRICT LOT 115 GROUP 1 NEW WESTMINSTER DISTRICT STRATA PLAN BCS2355 TOGETHER WITH AN INTEREST IN THE COMMON PROPERTY IN PROPORTION TO THE UNIT ENTITLEMENT OF THE STRATA LOT AS SHOWN ON FORM V

Parcel Descriptions

Date Added: 1/19/2008 8:01:27 AM **Crown Land PIN#:**
LTO PID(s): 027-353-419 **Crown Land File#:**
Land Description: STRATA LOT 9 DISTRICT LOT 115 GROUP 1 NEW WESTMINSTER DISTRICT STRATA PLAN BCS2702 TOGETHER WITH AN INTEREST IN THE COMMON PROPERTY IN PROPORTION TO THE UNIT ENTITLEMENT OF THE STRATA LOT AS SHOWN ON FORM V

Parcel Descriptions

Date Added: 6/12/2010 2:57:26 PM **Crown Land PIN#:**
LTO PID(s): 028-225-741 **Crown Land File#:**
Land Description: STRATA LOT 11 DISTRICT LOT 115 GROUP 1 NEW WESTMINSTER DISTRICT STRATA PLAN BCS3832 TOGETHER WITH AN INTEREST IN THE COMMON PROPERTY IN PROPORTION TO THE UNIT ENTITLEMENT OF THE STRATA LOT AS SHOWN ON FORM V

Parcel Descriptions

Date Added: 6/12/2010 2:57:28 PM **Crown Land PIN#:**
LTO PID(s): 028-225-848 **Crown Land File#:**
Land Description: STRATA LOT 21 DISTRICT LOT 115 GROUP 1 NEW WESTMINSTER DISTRICT STRATA PLAN BCS3832 TOGETHER WITH AN INTEREST IN THE COMMON PROPERTY IN PROPORTION TO THE UNIT ENTITLEMENT OF THE STRATA LOT AS SHOWN ON FORM V

Parcel Descriptions

Date Added: 6/12/2010 2:57:28 PM ***Crown Land PIN#:***
LTO PID(s): 028-225-856 ***Crown Land File#:***
Land Description: STRATA LOT 22 DISTRICT LOT 115 GROUP 1 NEW WESTMINSTER DISTRICT STRATA PLAN BCS3832 TOGETHER WITH AN INTEREST IN THE COMMON PROPERTY IN PROPORTION TO THE UNIT ENTITLEMENT OF THE STRATA LOT AS SHOWN ON FORM V

Parcel Descriptions

Date Added: 5/7/2011 1:59:18 PM ***Crown Land PIN#:***
LTO PID(s): 028-584-449 ***Crown Land File#:***
Land Description: STRATA LOT 209 DISTRICT LOT 115 GROUP 1 NEW WESTMINSTER DISTRICT STRATA PLAN BCS2702 TOGETHER WITH AN INTEREST IN THE COMMON PROPERTY IN PROPORTION TO THE UNIT ENTITLEMENT OF THE STRATA LOT AS SHOWN ON FORM V

Parcel Descriptions

Date Added: 5/7/2011 1:59:19 PM ***Crown Land PIN#:***
LTO PID(s): 028-584-511 ***Crown Land File#:***
Land Description: STRATA LOT 216 DISTRICT LOT 115 GROUP 1 NEW WESTMINSTER DISTRICT STRATA PLAN BCS2702 TOGETHER WITH AN INTEREST IN THE COMMON PROPERTY IN PROPORTION TO THE UNIT ENTITLEMENT OF THE STRATA LOT AS SHOWN ON FORM V

Parcel Descriptions

Date Added: 5/26/2007 8:02:46 AM ***Crown Land PIN#:***
LTO PID(s): 027-076-911 ***Crown Land File#:***
Land Description: STRATA LOT 29 DISTRICT LOT 115 GROUP 1 NEW WESTMINSTER DISTRICT STRATA PLAN BCS2355 TOGETHER WITH AN INTEREST IN THE COMMON PROPERTY IN PROPORTION TO THE UNIT ENTITLEMENT OF THE STRATA LOT AS SHOWN ON FORM V

Parcel Descriptions

Date Added: 5/26/2007 8:02:47 AM ***Crown Land PIN#:***
LTO PID(s): 027-076-946 ***Crown Land File#:***
Land Description: STRATA LOT 32 DISTRICT LOT 115 GROUP 1 NEW WESTMINSTER DISTRICT STRATA PLAN BCS2355 TOGETHER WITH AN INTEREST IN THE COMMON PROPERTY IN PROPORTION TO THE UNIT ENTITLEMENT OF THE STRATA LOT AS SHOWN ON FORM V

Parcel Descriptions

Date Added: 1/19/2008 8:01:28 AM ***Crown Land PIN#:***
LTO PID(s): 027-353-486 ***Crown Land File#:***
Land Description: STRATA LOT 16 DISTRICT LOT 115 GROUP 1 NEW WESTMINSTER DISTRICT STRATA PLAN BCS2702 TOGETHER WITH AN INTEREST IN THE COMMON PROPERTY IN PROPORTION TO THE UNIT ENTITLEMENT OF THE STRATA LOT AS SHOWN ON FORM V

Parcel Descriptions

Date Added: 1/19/2008 8:01:28 AM ***Crown Land PIN#:***
LTO PID(s): 027-353-508 ***Crown Land File#:***
Land Description: STRATA LOT 18 DISTRICT LOT 115 GROUP 1 NEW WESTMINSTER DISTRICT STRATA PLAN BCS2702 TOGETHER WITH AN INTEREST IN THE COMMON PROPERTY IN PROPORTION TO THE UNIT ENTITLEMENT OF THE STRATA LOT AS SHOWN ON FORM V

Parcel Descriptions

Date Added: 1/19/2008 8:01:29 AM ***Crown Land PIN#:***
LTO PID(s): 027-353-567 ***Crown Land File#:***

Land Description: STRATA LOT 24 DISTRICT LOT 115 GROUP 1 NEW WESTMINSTER DISTRICT STRATA PLAN BCS2702 TOGETHER WITH AN INTEREST IN THE COMMON PROPERTY IN PROPORTION TO THE UNIT ENTITLEMENT OF THE STRATA LOT AS SHOWN ON FORM V

Parcel Descriptions

Date Added: 6/12/2010 2:57:29 PM **Crown Land PIN#:**
LTO PID(s): 028-225-929 **Crown Land File#:**
Land Description: STRATA LOT 29 DISTRICT LOT 115 GROUP 1 NEW WESTMINSTER DISTRICT STRATA PLAN BCS3832 TOGETHER WITH AN INTEREST IN THE COMMON PROPERTY IN PROPORTION TO THE UNIT ENTITLEMENT OF THE STRATA LOT AS SHOWN ON FORM V

Parcel Descriptions

Date Added: 6/12/2010 2:57:29 PM **Crown Land PIN#:**
LTO PID(s): 028-225-937 **Crown Land File#:**
Land Description: STRATA LOT 30 DISTRICT LOT 115 GROUP 1 NEW WESTMINSTER DISTRICT STRATA PLAN BCS3832 TOGETHER WITH AN INTEREST IN THE COMMON PROPERTY IN PROPORTION TO THE UNIT ENTITLEMENT OF THE STRATA LOT AS SHOWN ON FORM V

Parcel Descriptions

Date Added: 6/12/2010 2:57:29 PM **Crown Land PIN#:**
LTO PID(s): 028-225-953 **Crown Land File#:**
Land Description: STRATA LOT 32 DISTRICT LOT 115 GROUP 1 NEW WESTMINSTER DISTRICT STRATA PLAN BCS3832 TOGETHER WITH AN INTEREST IN THE COMMON PROPERTY IN PROPORTION TO THE UNIT ENTITLEMENT OF THE STRATA LOT AS SHOWN ON FORM V

Parcel Descriptions

Date Added: 2/11/2006 8:01:49 AM **Crown Land PIN#:**
LTO PID(s): 026-567-369 **Crown Land File#:**
Land Description: STRATA LOT 11 DISTRICT LOT 115 GROUP 1 NEW WESTMINSTER DISTRICT STRATA PLAN BCS1676 TOGETHER WITH AN INTEREST IN THE COMMON PROPERTY IN PROPORTION TO THE UNIT ENTITLEMENT OF THE STRATA LOT AS SHOWN ON FORM V

Parcel Descriptions

Date Added: 2/11/2006 8:01:50 AM **Crown Land PIN#:**
LTO PID(s): 026-567-385 **Crown Land File#:**
Land Description: STRATA LOT 13 DISTRICT LOT 115 GROUP 1 NEW WESTMINSTER DISTRICT STRATA PLAN BCS1676 TOGETHER WITH AN INTEREST IN THE COMMON PROPERTY IN PROPORTION TO THE UNIT ENTITLEMENT OF THE STRATA LOT AS SHOWN ON FORM V

Parcel Descriptions

Date Added: 2/11/2006 8:02:16 AM **Crown Land PIN#:**
LTO PID(s): 026-567-784 **Crown Land File#:**
Land Description: STRATA LOT 53 DISTRICT LOT 115 GROUP 1 NEW WESTMINSTER DISTRICT STRATA PLAN BCS1676 TOGETHER WITH AN INTEREST IN THE COMMON PROPERTY IN PROPORTION TO THE UNIT ENTITLEMENT OF THE STRATA LOT AS SHOWN ON FORM V

Parcel Descriptions

Date Added: 2/11/2006 8:02:16 AM **Crown Land PIN#:**
LTO PID(s): 026-567-806 **Crown Land File#:**
Land Description: STRATA LOT 55 DISTRICT LOT 115 GROUP 1 NEW WESTMINSTER DISTRICT STRATA PLAN BCS1676 TOGETHER WITH AN INTEREST IN THE COMMON PROPERTY IN PROPORTION TO THE UNIT ENTITLEMENT OF THE STRATA LOT AS SHOWN ON FORM V

Parcel Descriptions

Date Added: 2/11/2006 8:02:24 AM ***Crown Land PIN#:***
LTO PID(s): 026-567-971 ***Crown Land File#:***
Land Description: STRATA LOT 72 DISTRICT LOT 115 GROUP 1 NEW WESTMINSTER DISTRICT STRATA PLAN BCS1676 TOGETHER WITH AN INTEREST IN THE COMMON PROPERTY IN PROPORTION TO THE UNIT ENTITLEMENT OF THE STRATA LOT AS SHOWN ON FORM V

Parcel Descriptions

Date Added: 9/2/2006 8:06:01 AM ***Crown Land PIN#:***
LTO PID(s): 026-778-441 ***Crown Land File#:***
Land Description: LOT A DISTRICT LOT 115 GROUP 1 NEW WESTMINSTER DISTRICT PLAN BCP25520

Parcel Descriptions

Date Added: 2/11/2006 8:02:01 AM ***Crown Land PIN#:***
LTO PID(s): 026-567-504 ***Crown Land File#:***
Land Description: STRATA LOT 25 DISTRICT LOT 115 GROUP 1 NEW WESTMINSTER DISTRICT STRATA PLAN BCS1676 TOGETHER WITH AN INTEREST IN THE COMMON PROPERTY IN PROPORTION TO THE UNIT ENTITLEMENT OF THE STRATA LOT AS SHOWN ON FORM V

Parcel Descriptions

Date Added: 2/11/2006 8:02:02 AM ***Crown Land PIN#:***
LTO PID(s): 026-567-521 ***Crown Land File#:***
Land Description: STRATA LOT 27 DISTRICT LOT 115 GROUP 1 NEW WESTMINSTER DISTRICT STRATA PLAN BCS1676 TOGETHER WITH AN INTEREST IN THE COMMON PROPERTY IN PROPORTION TO THE UNIT ENTITLEMENT OF THE STRATA LOT AS SHOWN ON FORM V

Parcel Descriptions

Date Added: 2/11/2006 8:02:06 AM ***Crown Land PIN#:***
LTO PID(s): 026-567-571 ***Crown Land File#:***
Land Description: STRATA LOT 32 DISTRICT LOT 115 GROUP 1 NEW WESTMINSTER DISTRICT STRATA PLAN BCS1676 TOGETHER WITH AN INTEREST IN THE COMMON PROPERTY IN PROPORTION TO THE UNIT ENTITLEMENT OF THE STRATA LOT AS SHOWN ON FORM V

Parcel Descriptions

Date Added: 2/11/2006 8:02:07 AM ***Crown Land PIN#:***
LTO PID(s): 026-567-580 ***Crown Land File#:***
Land Description: STRATA LOT 33 DISTRICT LOT 115 GROUP 1 NEW WESTMINSTER DISTRICT STRATA PLAN BCS1676 TOGETHER WITH AN INTEREST IN THE COMMON PROPERTY IN PROPORTION TO THE UNIT ENTITLEMENT OF THE STRATA LOT AS SHOWN ON FORM V

Parcel Descriptions

Date Added: 2/4/2006 8:03:21 AM ***Crown Land PIN#:***
LTO PID(s): 026-567-024 ***Crown Land File#:***
Land Description: LOT A DISTRICT LOT 115 GROUP 1 NEW WESTMINSTER DISTRICT PLAN BCP21831

Parcel Descriptions

Date Added: 2/11/2006 8:02:12 AM ***Crown Land PIN#:***
LTO PID(s): 026-567-679 ***Crown Land File#:***
Land Description: STRATA LOT 42 DISTRICT LOT 115 GROUP 1 NEW WESTMINSTER DISTRICT STRATA PLAN BCS1676 TOGETHER WITH AN INTEREST IN THE COMMON PROPERTY IN PROPORTION TO THE UNIT ENTITLEMENT OF THE STRATA LOT AS SHOWN ON FORM V

Parcel Descriptions

Date Added: 2/11/2006 8:02:13 AM ***Crown Land PIN#:***
LTO PID(s): 026-567-717 ***Crown Land File#:***
Land Description: STRATA LOT 46 DISTRICT LOT 115 GROUP 1 NEW WESTMINSTER DISTRICT STRATA PLAN BCS1676 TOGETHER WITH AN INTEREST IN THE COMMON PROPERTY IN PROPORTION TO THE UNIT ENTITLEMENT OF THE STRATA LOT AS SHOWN ON FORM V

Parcel Descriptions

Date Added: 2/20/2016 8:00:47 AM ***Crown Land PIN#:***
LTO PID(s): 029-765-145 ***Crown Land File#:***
Land Description: STRATA LOT 86 DISTRICT LOT 115 GROUP 1 NEW WESTMINSTER DISTRICT STRATA PLAN EPS2995 TOGETHER WITH AN INTEREST IN THE COMMON PROPERTY IN PROPORTION TO THE UNIT ENTITLEMENT OF THE STRATA LOT AS SHOWN ON FORM V

Parcel Descriptions

Date Added: 2/20/2016 8:00:47 AM ***Crown Land PIN#:***
LTO PID(s): 029-765-153 ***Crown Land File#:***
Land Description: STRATA LOT 87 DISTRICT LOT 115 GROUP 1 NEW WESTMINSTER DISTRICT STRATA PLAN EPS2995 TOGETHER WITH AN INTEREST IN THE COMMON PROPERTY IN PROPORTION TO THE UNIT ENTITLEMENT OF THE STRATA LOT AS SHOWN ON FORM V

Parcel Descriptions

Date Added: 2/20/2016 8:00:48 AM ***Crown Land PIN#:***
LTO PID(s): 029-765-161 ***Crown Land File#:***
Land Description: STRATA LOT 88 DISTRICT LOT 115 GROUP 1 NEW WESTMINSTER DISTRICT STRATA PLAN EPS2995 TOGETHER WITH AN INTEREST IN THE COMMON PROPERTY IN PROPORTION TO THE UNIT ENTITLEMENT OF THE STRATA LOT AS SHOWN ON FORM V

Parcel Descriptions

Date Added: 2/20/2016 8:00:48 AM ***Crown Land PIN#:***
LTO PID(s): 029-765-218 ***Crown Land File#:***
Land Description: STRATA LOT 93 DISTRICT LOT 115 GROUP 1 NEW WESTMINSTER DISTRICT STRATA PLAN EPS2995 TOGETHER WITH AN INTEREST IN THE COMMON PROPERTY IN PROPORTION TO THE UNIT ENTITLEMENT OF THE STRATA LOT AS SHOWN ON FORM V

Parcel Descriptions

Date Added: 2/20/2016 8:00:48 AM ***Crown Land PIN#:***
LTO PID(s): 029-765-226 ***Crown Land File#:***
Land Description: STRATA LOT 94 DISTRICT LOT 115 GROUP 1 NEW WESTMINSTER DISTRICT STRATA PLAN EPS2995 TOGETHER WITH AN INTEREST IN THE COMMON PROPERTY IN PROPORTION TO THE UNIT ENTITLEMENT OF THE STRATA LOT AS SHOWN ON FORM V

Parcel Descriptions

Date Added: 2/20/2016 8:00:48 AM ***Crown Land PIN#:***
LTO PID(s): 029-765-234 ***Crown Land File#:***
Land Description: STRATA LOT 95 DISTRICT LOT 115 GROUP 1 NEW WESTMINSTER DISTRICT STRATA PLAN EPS2995 TOGETHER WITH AN INTEREST IN THE COMMON PROPERTY IN PROPORTION TO THE UNIT ENTITLEMENT OF THE STRATA LOT AS SHOWN ON FORM V

Parcel Descriptions

Date Added: 8/19/2017 10:46:17 AM ***Crown Land PIN#:***
LTO PID(s): 030-211-484 ***Crown Land File#:***

Land Description: STRATA LOT 11 DISTRICT LOT 115 GROUP 1 NEW WESTMINSTER DISTRICT STRATA PLAN EPS4072 TOGETHER WITH AN INTEREST IN THE COMMON PROPERTY IN PROPORTION TO THE UNIT ENTITLEMENT OF THE STRATA LOT AS SHOWN ON FORM V

Parcel Descriptions

Date Added: 11/9/2019 8:03:42 AM **Crown Land PIN#:**
LTO PID(s): 030-474-329 **Crown Land File#:**
Land Description: STRATA LOT 53 DISTRICT LOT 115 GROUP 1 NEW WESTMINSTER DISTRICT STRATA PLAN EPS4986 TOGETHER WITH AN INTEREST IN THE COMMON PROPERTY IN PROPORTION TO THE UNIT ENTITLEMENT OF THE STRATA LOT AS SHOWN ON FORM V

Parcel Descriptions

Date Added: 11/9/2019 8:03:42 AM **Crown Land PIN#:**
LTO PID(s): 030-474-388 **Crown Land File#:**
Land Description: STRATA LOT 59 DISTRICT LOT 115 GROUP 1 NEW WESTMINSTER DISTRICT STRATA PLAN EPS4986 TOGETHER WITH AN INTEREST IN THE COMMON PROPERTY IN PROPORTION TO THE UNIT ENTITLEMENT OF THE STRATA LOT AS SHOWN ON FORM V

Parcel Descriptions

Date Added: 8/19/2017 10:46:18 AM **Crown Land PIN#:**
LTO PID(s): 030-211-611 **Crown Land File#:**
Land Description: STRATA LOT 24 DISTRICT LOT 115 GROUP 1 NEW WESTMINSTER DISTRICT STRATA PLAN EPS4072 TOGETHER WITH AN INTEREST IN THE COMMON PROPERTY IN PROPORTION TO THE UNIT ENTITLEMENT OF THE STRATA LOT AS SHOWN ON FORM V

Parcel Descriptions

Date Added: 8/19/2017 10:46:18 AM **Crown Land PIN#:**
LTO PID(s): 030-211-671 **Crown Land File#:**
Land Description: STRATA LOT 30 DISTRICT LOT 115 GROUP 1 NEW WESTMINSTER DISTRICT STRATA PLAN EPS4072 TOGETHER WITH AN INTEREST IN THE COMMON PROPERTY IN PROPORTION TO THE UNIT ENTITLEMENT OF THE STRATA LOT AS SHOWN ON FORM V

Parcel Descriptions

Date Added: 8/19/2017 10:46:18 AM **Crown Land PIN#:**
LTO PID(s): 030-211-697 **Crown Land File#:**
Land Description: STRATA LOT 32 DISTRICT LOT 115 GROUP 1 NEW WESTMINSTER DISTRICT STRATA PLAN EPS4072 TOGETHER WITH AN INTEREST IN THE COMMON PROPERTY IN PROPORTION TO THE UNIT ENTITLEMENT OF THE STRATA LOT AS SHOWN ON FORM V

Parcel Descriptions

Date Added: 8/19/2017 10:46:18 AM **Crown Land PIN#:**
LTO PID(s): 030-211-701 **Crown Land File#:**
Land Description: STRATA LOT 33 DISTRICT LOT 115 GROUP 1 NEW WESTMINSTER DISTRICT STRATA PLAN EPS4072 TOGETHER WITH AN INTEREST IN THE COMMON PROPERTY IN PROPORTION TO THE UNIT ENTITLEMENT OF THE STRATA LOT AS SHOWN ON FORM V

Parcel Descriptions

Date Added: 11/9/2019 8:03:43 AM **Crown Land PIN#:**
LTO PID(s): 030-474-591 **Crown Land File#:**
Land Description: STRATA LOT 22 DISTRICT LOT 115 GROUP 1 NEW WESTMINSTER DISTRICT STRATA PLAN EPS4986 TOGETHER WITH AN INTEREST IN THE COMMON PROPERTY IN PROPORTION TO THE UNIT ENTITLEMENT OF THE STRATA LOT AS SHOWN ON FORM V

Parcel Descriptions

Date Added: 2/20/2016 8:00:49 AM ***Crown Land PIN#:***
LTO PID(s): 029-765-404 ***Crown Land File#:***
Land Description: STRATA LOT 112 DISTRICT LOT 115 GROUP 1 NEW WESTMINSTER DISTRICT STRATA PLAN EPS2995 TOGETHER WITH AN INTEREST IN THE COMMON PROPERTY IN PROPORTION TO THE UNIT ENTITLEMENT OF THE STRATA LOT AS SHOWN ON FORM V

Parcel Descriptions

Date Added: 8/19/2017 10:46:19 AM ***Crown Land PIN#:***
LTO PID(s): 030-211-808 ***Crown Land File#:***
Land Description: STRATA LOT 43 DISTRICT LOT 115 GROUP 1 NEW WESTMINSTER DISTRICT STRATA PLAN EPS4072 TOGETHER WITH AN INTEREST IN THE COMMON PROPERTY IN PROPORTION TO THE UNIT ENTITLEMENT OF THE STRATA LOT AS SHOWN ON FORM V

Parcel Descriptions

Date Added: 8/19/2017 10:46:19 AM ***Crown Land PIN#:***
LTO PID(s): 030-211-824 ***Crown Land File#:***
Land Description: STRATA LOT 45 DISTRICT LOT 115 GROUP 1 NEW WESTMINSTER DISTRICT STRATA PLAN EPS4072 TOGETHER WITH AN INTEREST IN THE COMMON PROPERTY IN PROPORTION TO THE UNIT ENTITLEMENT OF THE STRATA LOT AS SHOWN ON FORM V

Parcel Descriptions

Date Added: 8/19/2017 10:46:19 AM ***Crown Land PIN#:***
LTO PID(s): 030-211-841 ***Crown Land File#:***
Land Description: STRATA LOT 47 DISTRICT LOT 115 GROUP 1 NEW WESTMINSTER DISTRICT STRATA PLAN EPS4072 TOGETHER WITH AN INTEREST IN THE COMMON PROPERTY IN PROPORTION TO THE UNIT ENTITLEMENT OF THE STRATA LOT AS SHOWN ON FORM V

Parcel Descriptions

Date Added: 8/19/2017 10:46:20 AM ***Crown Land PIN#:***
LTO PID(s): 030-211-972 ***Crown Land File#:***
Land Description: STRATA LOT 60 DISTRICT LOT 115 GROUP 1 NEW WESTMINSTER DISTRICT STRATA PLAN EPS4072 TOGETHER WITH AN INTEREST IN THE COMMON PROPERTY IN PROPORTION TO THE UNIT ENTITLEMENT OF THE STRATA LOT AS SHOWN ON FORM V

Parcel Descriptions

Date Added: 8/19/2017 10:46:20 AM ***Crown Land PIN#:***
LTO PID(s): 030-211-981 ***Crown Land File#:***
Land Description: STRATA LOT 61 DISTRICT LOT 115 GROUP 1 NEW WESTMINSTER DISTRICT STRATA PLAN EPS4072 TOGETHER WITH AN INTEREST IN THE COMMON PROPERTY IN PROPORTION TO THE UNIT ENTITLEMENT OF THE STRATA LOT AS SHOWN ON FORM V

Parcel Descriptions

Date Added: 8/19/2017 10:46:20 AM ***Crown Land PIN#:***
LTO PID(s): 030-212-006 ***Crown Land File#:***
Land Description: STRATA LOT 63 DISTRICT LOT 115 GROUP 1 NEW WESTMINSTER DISTRICT STRATA PLAN EPS4072 TOGETHER WITH AN INTEREST IN THE COMMON PROPERTY IN PROPORTION TO THE UNIT ENTITLEMENT OF THE STRATA LOT AS SHOWN ON FORM V

Parcel Descriptions

Date Added: 2/20/2016 8:00:50 AM ***Crown Land PIN#:***
LTO PID(s): 029-765-731 ***Crown Land File#:***

Land Description: STRATA LOT 145 DISTRICT LOT 115 GROUP 1 NEW WESTMINSTER DISTRICT STRATA PLAN EPS2995 TOGETHER WITH AN INTEREST IN THE COMMON PROPERTY IN PROPORTION TO THE UNIT ENTITLEMENT OF THE STRATA LOT AS SHOWN ON FORM V

Parcel Descriptions

Date Added: 2/20/2016 8:00:50 AM **Crown Land PIN#:**
LTO PID(s): 029-765-714 **Crown Land File#:**
Land Description: STRATA LOT 143 DISTRICT LOT 115 GROUP 1 NEW WESTMINSTER DISTRICT STRATA PLAN EPS2995 TOGETHER WITH AN INTEREST IN THE COMMON PROPERTY IN PROPORTION TO THE UNIT ENTITLEMENT OF THE STRATA LOT AS SHOWN ON FORM V

Parcel Descriptions

Date Added: 2/20/2016 8:00:50 AM **Crown Land PIN#:**
LTO PID(s): 029-765-820 **Crown Land File#:**
Land Description: STRATA LOT 154 DISTRICT LOT 115 GROUP 1 NEW WESTMINSTER DISTRICT STRATA PLAN EPS2995 TOGETHER WITH AN INTEREST IN THE COMMON PROPERTY IN PROPORTION TO THE UNIT ENTITLEMENT OF THE STRATA LOT AS SHOWN ON FORM V

Parcel Descriptions

Date Added: 2/20/2016 8:00:51 AM **Crown Land PIN#:**
LTO PID(s): 029-765-935 **Crown Land File#:**
Land Description: STRATA LOT 165 DISTRICT LOT 115 GROUP 1 NEW WESTMINSTER DISTRICT STRATA PLAN EPS2995 TOGETHER WITH AN INTEREST IN THE COMMON PROPERTY IN PROPORTION TO THE UNIT ENTITLEMENT OF THE STRATA LOT AS SHOWN ON FORM V

Parcel Descriptions

Date Added: 8/19/2017 10:46:22 AM **Crown Land PIN#:**
LTO PID(s): 030-212-294 **Crown Land File#:**
Land Description: STRATA LOT 92 DISTRICT LOT 115 GROUP 1 NEW WESTMINSTER DISTRICT STRATA PLAN EPS4072 TOGETHER WITH AN INTEREST IN THE COMMON PROPERTY IN PROPORTION TO THE UNIT ENTITLEMENT OF THE STRATA LOT AS SHOWN ON FORM V

Parcel Descriptions

Date Added: 8/19/2017 10:46:22 AM **Crown Land PIN#:**
LTO PID(s): 030-212-316 **Crown Land File#:**
Land Description: STRATA LOT 94 DISTRICT LOT 115 GROUP 1 NEW WESTMINSTER DISTRICT STRATA PLAN EPS4072 TOGETHER WITH AN INTEREST IN THE COMMON PROPERTY IN PROPORTION TO THE UNIT ENTITLEMENT OF THE STRATA LOT AS SHOWN ON FORM V

Parcel Descriptions

Date Added: 8/19/2017 10:46:22 AM **Crown Land PIN#:**
LTO PID(s): 030-212-324 **Crown Land File#:**
Land Description: STRATA LOT 95 DISTRICT LOT 115 GROUP 1 NEW WESTMINSTER DISTRICT STRATA PLAN EPS4072 TOGETHER WITH AN INTEREST IN THE COMMON PROPERTY IN PROPORTION TO THE UNIT ENTITLEMENT OF THE STRATA LOT AS SHOWN ON FORM V

Parcel Descriptions

Date Added: 2/20/2016 8:00:52 AM **Crown Land PIN#:**
LTO PID(s): 029-766-109 **Crown Land File#:**
Land Description: STRATA LOT 182 DISTRICT LOT 115 GROUP 1 NEW WESTMINSTER DISTRICT STRATA PLAN EPS2995 TOGETHER WITH AN INTEREST IN THE COMMON PROPERTY IN PROPORTION TO THE UNIT ENTITLEMENT OF THE STRATA LOT AS SHOWN ON FORM V

Parcel Descriptions

Date Added: 2/20/2016 8:00:47 AM ***Crown Land PIN#:***
LTO PID(s): 029-765-129 ***Crown Land File#:***
Land Description: STRATA LOT 84 DISTRICT LOT 115 GROUP 1 NEW WESTMINSTER DISTRICT STRATA PLAN EPS2995 TOGETHER WITH AN INTEREST IN THE COMMON PROPERTY IN PROPORTION TO THE UNIT ENTITLEMENT OF THE STRATA LOT AS SHOWN ON FORM V

Parcel Descriptions

Date Added: 8/19/2017 10:46:18 AM ***Crown Land PIN#:***
LTO PID(s): 030-211-565 ***Crown Land File#:***
Land Description: STRATA LOT 19 DISTRICT LOT 115 GROUP 1 NEW WESTMINSTER DISTRICT STRATA PLAN EPS4072 TOGETHER WITH AN INTEREST IN THE COMMON PROPERTY IN PROPORTION TO THE UNIT ENTITLEMENT OF THE STRATA LOT AS SHOWN ON FORM V

Parcel Descriptions

Date Added: 11/9/2019 8:03:42 AM ***Crown Land PIN#:***
LTO PID(s): 030-474-299 ***Crown Land File#:***
Land Description: STRATA LOT 50 DISTRICT LOT 115 GROUP 1 NEW WESTMINSTER DISTRICT STRATA PLAN EPS4986 TOGETHER WITH AN INTEREST IN THE COMMON PROPERTY IN PROPORTION TO THE UNIT ENTITLEMENT OF THE STRATA LOT AS SHOWN ON FORM V

Parcel Descriptions

Date Added: 11/9/2019 8:03:42 AM ***Crown Land PIN#:***
LTO PID(s): 030-474-370 ***Crown Land File#:***
Land Description: STRATA LOT 58 DISTRICT LOT 115 GROUP 1 NEW WESTMINSTER DISTRICT STRATA PLAN EPS4986 TOGETHER WITH AN INTEREST IN THE COMMON PROPERTY IN PROPORTION TO THE UNIT ENTITLEMENT OF THE STRATA LOT AS SHOWN ON FORM V

Parcel Descriptions

Date Added: 11/9/2019 8:03:42 AM ***Crown Land PIN#:***
LTO PID(s): 030-474-426 ***Crown Land File#:***
Land Description: STRATA LOT 63 DISTRICT LOT 115 GROUP 1 NEW WESTMINSTER DISTRICT STRATA PLAN EPS4986 TOGETHER WITH AN INTEREST IN THE COMMON PROPERTY IN PROPORTION TO THE UNIT ENTITLEMENT OF THE STRATA LOT AS SHOWN ON FORM V

Parcel Descriptions

Date Added: 5/7/2011 1:59:21 PM ***Crown Land PIN#:***
LTO PID(s): 028-584-619 ***Crown Land File#:***
Land Description: STRATA LOT 226 DISTRICT LOT 115 GROUP 1 NEW WESTMINSTER DISTRICT STRATA PLAN BCS2702 TOGETHER WITH AN INTEREST IN THE COMMON PROPERTY IN PROPORTION TO THE UNIT ENTITLEMENT OF THE STRATA LOT AS SHOWN ON FORM V

Parcel Descriptions

Date Added: 2/11/2006 8:02:20 AM ***Crown Land PIN#:***
LTO PID(s): 026-567-881 ***Crown Land File#:***
Land Description: STRATA LOT 63 DISTRICT LOT 115 GROUP 1 NEW WESTMINSTER DISTRICT STRATA PLAN BCS1676 TOGETHER WITH AN INTEREST IN THE COMMON PROPERTY IN PROPORTION TO THE UNIT ENTITLEMENT OF THE STRATA LOT AS SHOWN ON FORM V

Parcel Descriptions

Date Added: 2/11/2006 8:02:21 AM ***Crown Land PIN#:***
LTO PID(s): 026-567-911 ***Crown Land File#:***

Land Description: STRATA LOT 66 DISTRICT LOT 115 GROUP 1 NEW WESTMINSTER DISTRICT STRATA PLAN BCS1676 TOGETHER WITH AN INTEREST IN THE COMMON PROPERTY IN PROPORTION TO THE UNIT ENTITLEMENT OF THE STRATA LOT AS SHOWN ON FORM V

Parcel Descriptions

Date Added: 2/11/2006 8:02:21 AM **Crown Land PIN#:**
LTO PID(s): 026-567-920 **Crown Land File#:**
Land Description: STRATA LOT 67 DISTRICT LOT 115 GROUP 1 NEW WESTMINSTER DISTRICT STRATA PLAN BCS1676 TOGETHER WITH AN INTEREST IN THE COMMON PROPERTY IN PROPORTION TO THE UNIT ENTITLEMENT OF THE STRATA LOT AS SHOWN ON FORM V

Parcel Descriptions

Date Added: 2/11/2006 8:02:23 AM **Crown Land PIN#:**
LTO PID(s): 026-567-962 **Crown Land File#:**
Land Description: STRATA LOT 71 DISTRICT LOT 115 GROUP 1 NEW WESTMINSTER DISTRICT STRATA PLAN BCS1676 TOGETHER WITH AN INTEREST IN THE COMMON PROPERTY IN PROPORTION TO THE UNIT ENTITLEMENT OF THE STRATA LOT AS SHOWN ON FORM V

Parcel Descriptions

Date Added: 6/10/2006 8:02:06 AM **Crown Land PIN#:**
LTO PID(s): 026-689-006 **Crown Land File#:**
Land Description: LOT 12 DISTRICT LOT 115 GROUP 1 NEW WESTMINSTER DISTRICT PLAN BCP24033

Parcel Descriptions

Date Added: 5/26/2007 8:02:37 AM **Crown Land PIN#:**
LTO PID(s): 027-076-636 **Crown Land File#:**
Land Description: STRATA LOT 1 DISTRICT LOT 115 GROUP 1 NEW WESTMINSTER DISTRICT STRATA PLAN BCS2355 TOGETHER WITH AN INTEREST IN THE COMMON PROPERTY IN PROPORTION TO THE UNIT ENTITLEMENT OF THE STRATA LOT AS SHOWN ON FORM V

Parcel Descriptions

Date Added: 2/11/2006 8:01:45 AM **Crown Land PIN#:**
LTO PID(s): 026-567-296 **Crown Land File#:**
Land Description: STRATA LOT 4 DISTRICT LOT 115 GROUP 1 NEW WESTMINSTER DISTRICT STRATA PLAN BCS1676 TOGETHER WITH AN INTEREST IN THE COMMON PROPERTY IN PROPORTION TO THE UNIT ENTITLEMENT OF THE STRATA LOT AS SHOWN ON FORM V

Parcel Descriptions

Date Added: 2/11/2006 8:02:11 AM **Crown Land PIN#:**
LTO PID(s): 026-567-661 **Crown Land File#:**
Land Description: STRATA LOT 41 DISTRICT LOT 115 GROUP 1 NEW WESTMINSTER DISTRICT STRATA PLAN BCS1676 TOGETHER WITH AN INTEREST IN THE COMMON PROPERTY IN PROPORTION TO THE UNIT ENTITLEMENT OF THE STRATA LOT AS SHOWN ON FORM V

Parcel Descriptions

Date Added: 2/20/2016 8:00:48 AM **Crown Land PIN#:**
LTO PID(s): 029-765-293 **Crown Land File#:**
Land Description: STRATA LOT 101 DISTRICT LOT 115 GROUP 1 NEW WESTMINSTER DISTRICT STRATA PLAN EPS2995 TOGETHER WITH AN INTEREST IN THE COMMON PROPERTY IN PROPORTION TO THE UNIT ENTITLEMENT OF THE STRATA LOT AS SHOWN ON FORM V

Parcel Descriptions

Date Added: 2/20/2016 8:00:48 AM **Crown Land PIN#:**
LTO PID(s): 029-765-307 **Crown Land File#:**
Land Description: STRATA LOT 102 DISTRICT LOT 115 GROUP 1 NEW WESTMINSTER DISTRICT STRATA PLAN EPS2995 TOGETHER WITH AN INTEREST IN THE COMMON PROPERTY IN PROPORTION TO THE UNIT ENTITLEMENT OF THE STRATA LOT AS SHOWN ON FORM V

Parcel Descriptions

Date Added: 2/20/2016 8:00:48 AM **Crown Land PIN#:**
LTO PID(s): 029-765-366 **Crown Land File#:**
Land Description: STRATA LOT 108 DISTRICT LOT 115 GROUP 1 NEW WESTMINSTER DISTRICT STRATA PLAN EPS2995 TOGETHER WITH AN INTEREST IN THE COMMON PROPERTY IN PROPORTION TO THE UNIT ENTITLEMENT OF THE STRATA LOT AS SHOWN ON FORM V

Parcel Descriptions

Date Added: 8/19/2017 10:46:18 AM **Crown Land PIN#:**
LTO PID(s): 030-211-620 **Crown Land File#:**
Land Description: STRATA LOT 25 DISTRICT LOT 115 GROUP 1 NEW WESTMINSTER DISTRICT STRATA PLAN EPS4072 TOGETHER WITH AN INTEREST IN THE COMMON PROPERTY IN PROPORTION TO THE UNIT ENTITLEMENT OF THE STRATA LOT AS SHOWN ON FORM V

Parcel Descriptions

Date Added: 8/19/2017 10:46:18 AM **Crown Land PIN#:**
LTO PID(s): 030-211-735 **Crown Land File#:**
Land Description: STRATA LOT 36 DISTRICT LOT 115 GROUP 1 NEW WESTMINSTER DISTRICT STRATA PLAN EPS4072 TOGETHER WITH AN INTEREST IN THE COMMON PROPERTY IN PROPORTION TO THE UNIT ENTITLEMENT OF THE STRATA LOT AS SHOWN ON FORM V

Parcel Descriptions

Date Added: 2/20/2016 8:00:49 AM **Crown Land PIN#:**
LTO PID(s): 029-765-421 **Crown Land File#:**
Land Description: STRATA LOT 114 DISTRICT LOT 115 GROUP 1 NEW WESTMINSTER DISTRICT STRATA PLAN EPS2995 TOGETHER WITH AN INTEREST IN THE COMMON PROPERTY IN PROPORTION TO THE UNIT ENTITLEMENT OF THE STRATA LOT AS SHOWN ON FORM V

Parcel Descriptions

Date Added: 2/20/2016 8:00:49 AM **Crown Land PIN#:**
LTO PID(s): 029-765-447 **Crown Land File#:**
Land Description: STRATA LOT 116 DISTRICT LOT 115 GROUP 1 NEW WESTMINSTER DISTRICT STRATA PLAN EPS2995 TOGETHER WITH AN INTEREST IN THE COMMON PROPERTY IN PROPORTION TO THE UNIT ENTITLEMENT OF THE STRATA LOT AS SHOWN ON FORM V

Parcel Descriptions

Date Added: 2/20/2016 8:00:49 AM **Crown Land PIN#:**
LTO PID(s): 029-765-528 **Crown Land File#:**
Land Description: STRATA LOT 124 DISTRICT LOT 115 GROUP 1 NEW WESTMINSTER DISTRICT STRATA PLAN EPS2995 TOGETHER WITH AN INTEREST IN THE COMMON PROPERTY IN PROPORTION TO THE UNIT ENTITLEMENT OF THE STRATA LOT AS SHOWN ON FORM V

Parcel Descriptions

Date Added: 2/20/2016 8:00:49 AM **Crown Land PIN#:**
LTO PID(s): 029-765-579 **Crown Land File#:**
Land Description: STRATA LOT 129 DISTRICT LOT 115 GROUP 1 NEW WESTMINSTER DISTRICT STRATA PLAN EPS2995 TOGETHER WITH AN INTEREST IN THE COMMON PROPERTY IN PROPORTION TO THE UNIT ENTITLEMENT OF THE STRATA LOT AS SHOWN ON FORM V

Parcel Descriptions

Date Added: 2/20/2016 8:00:50 AM ***Crown Land PIN#:***
LTO PID(s): 029-765-617 ***Crown Land File#:***
Land Description: STRATA LOT 133 DISTRICT LOT 115 GROUP 1 NEW WESTMINSTER DISTRICT STRATA PLAN EPS2995 TOGETHER WITH AN INTEREST IN THE COMMON PROPERTY IN PROPORTION TO THE UNIT ENTITLEMENT OF THE STRATA LOT AS SHOWN ON FORM V

Parcel Descriptions

Date Added: 2/20/2016 8:00:50 AM ***Crown Land PIN#:***
LTO PID(s): 029-765-676 ***Crown Land File#:***
Land Description: STRATA LOT 139 DISTRICT LOT 115 GROUP 1 NEW WESTMINSTER DISTRICT STRATA PLAN EPS2995 TOGETHER WITH AN INTEREST IN THE COMMON PROPERTY IN PROPORTION TO THE UNIT ENTITLEMENT OF THE STRATA LOT AS SHOWN ON FORM V

Parcel Descriptions

Date Added: 8/19/2017 10:46:21 AM ***Crown Land PIN#:***
LTO PID(s): 030-212-111 ***Crown Land File#:***
Land Description: STRATA LOT 74 DISTRICT LOT 115 GROUP 1 NEW WESTMINSTER DISTRICT STRATA PLAN EPS4072 TOGETHER WITH AN INTEREST IN THE COMMON PROPERTY IN PROPORTION TO THE UNIT ENTITLEMENT OF THE STRATA LOT AS SHOWN ON FORM V

Parcel Descriptions

Date Added: 8/19/2017 10:46:21 AM ***Crown Land PIN#:***
LTO PID(s): 030-212-138 ***Crown Land File#:***
Land Description: STRATA LOT 76 DISTRICT LOT 115 GROUP 1 NEW WESTMINSTER DISTRICT STRATA PLAN EPS4072 TOGETHER WITH AN INTEREST IN THE COMMON PROPERTY IN PROPORTION TO THE UNIT ENTITLEMENT OF THE STRATA LOT AS SHOWN ON FORM V

Parcel Descriptions

Date Added: 8/19/2017 10:46:21 AM ***Crown Land PIN#:***
LTO PID(s): 030-212-146 ***Crown Land File#:***
Land Description: STRATA LOT 77 DISTRICT LOT 115 GROUP 1 NEW WESTMINSTER DISTRICT STRATA PLAN EPS4072 TOGETHER WITH AN INTEREST IN THE COMMON PROPERTY IN PROPORTION TO THE UNIT ENTITLEMENT OF THE STRATA LOT AS SHOWN ON FORM V

Parcel Descriptions

Date Added: 2/20/2016 8:00:51 AM ***Crown Land PIN#:***
LTO PID(s): 029-765-978 ***Crown Land File#:***
Land Description: STRATA LOT 169 DISTRICT LOT 115 GROUP 1 NEW WESTMINSTER DISTRICT STRATA PLAN EPS2995 TOGETHER WITH AN INTEREST IN THE COMMON PROPERTY IN PROPORTION TO THE UNIT ENTITLEMENT OF THE STRATA LOT AS SHOWN ON FORM V

Parcel Descriptions

Date Added: 8/19/2017 10:46:21 AM ***Crown Land PIN#:***
LTO PID(s): 030-212-227 ***Crown Land File#:***
Land Description: STRATA LOT 85 DISTRICT LOT 115 GROUP 1 NEW WESTMINSTER DISTRICT STRATA PLAN EPS4072 TOGETHER WITH AN INTEREST IN THE COMMON PROPERTY IN PROPORTION TO THE UNIT ENTITLEMENT OF THE STRATA LOT AS SHOWN ON FORM V

Parcel Descriptions

Date Added: 8/19/2017 10:46:22 AM ***Crown Land PIN#:***

LTO PID(s): 030-212-383 **Crown Land File#:**
Land Description: STRATA LOT 101 DISTRICT LOT 115 GROUP 1 NEW WESTMINSTER DISTRICT STRATA PLAN EPS4072 TOGETHER WITH AN INTEREST IN THE COMMON PROPERTY IN PROPORTION TO THE UNIT ENTITLEMENT OF THE STRATA LOT AS SHOWN ON FORM V

Parcel Descriptions

Date Added: 8/19/2017 10:46:22 AM **Crown Land PIN#:**
LTO PID(s): 030-212-375 **Crown Land File#:**
Land Description: STRATA LOT 100 DISTRICT LOT 115 GROUP 1 NEW WESTMINSTER DISTRICT STRATA PLAN EPS4072 TOGETHER WITH AN INTEREST IN THE COMMON PROPERTY IN PROPORTION TO THE UNIT ENTITLEMENT OF THE STRATA LOT AS SHOWN ON FORM V

Parcel Descriptions

Date Added: 2/20/2016 8:00:52 AM **Crown Land PIN#:**
LTO PID(s): 029-766-273 **Crown Land File#:**
Land Description: STRATA LOT 199 DISTRICT LOT 115 GROUP 1 NEW WESTMINSTER DISTRICT STRATA PLAN EPS2995 TOGETHER WITH AN INTEREST IN THE COMMON PROPERTY IN PROPORTION TO THE UNIT ENTITLEMENT OF THE STRATA LOT AS SHOWN ON FORM V

Parcel Descriptions

Date Added: 8/19/2017 10:46:23 AM **Crown Land PIN#:**
LTO PID(s): 030-212-537 **Crown Land File#:**
Land Description: STRATA LOT 116 DISTRICT LOT 115 GROUP 1 NEW WESTMINSTER DISTRICT STRATA PLAN EPS4072 TOGETHER WITH AN INTEREST IN THE COMMON PROPERTY IN PROPORTION TO THE UNIT ENTITLEMENT OF THE STRATA LOT AS SHOWN ON FORM V

Parcel Descriptions

Date Added: 2/20/2016 8:00:53 AM **Crown Land PIN#:**
LTO PID(s): 029-766-303 **Crown Land File#:**
Land Description: STRATA LOT 202 DISTRICT LOT 115 GROUP 1 NEW WESTMINSTER DISTRICT STRATA PLAN EPS2995 TOGETHER WITH AN INTEREST IN THE COMMON PROPERTY IN PROPORTION TO THE UNIT ENTITLEMENT OF THE STRATA LOT AS SHOWN ON FORM V

Parcel Descriptions

Date Added: 2/20/2016 8:00:53 AM **Crown Land PIN#:**
LTO PID(s): 029-766-311 **Crown Land File#:**
Land Description: STRATA LOT 203 DISTRICT LOT 115 GROUP 1 NEW WESTMINSTER DISTRICT STRATA PLAN EPS2995 TOGETHER WITH AN INTEREST IN THE COMMON PROPERTY IN PROPORTION TO THE UNIT ENTITLEMENT OF THE STRATA LOT AS SHOWN ON FORM V

Parcel Descriptions

Date Added: 2/20/2016 8:00:53 AM **Crown Land PIN#:**
LTO PID(s): 029-766-346 **Crown Land File#:**
Land Description: STRATA LOT 206 DISTRICT LOT 115 GROUP 1 NEW WESTMINSTER DISTRICT STRATA PLAN EPS2995 TOGETHER WITH AN INTEREST IN THE COMMON PROPERTY IN PROPORTION TO THE UNIT ENTITLEMENT OF THE STRATA LOT AS SHOWN ON FORM V

Parcel Descriptions

Date Added: 2/20/2016 8:00:53 AM **Crown Land PIN#:**
LTO PID(s): 029-766-443 **Crown Land File#:**
Land Description: STRATA LOT 216 DISTRICT LOT 115 GROUP 1 NEW WESTMINSTER DISTRICT STRATA PLAN EPS2995 TOGETHER WITH AN INTEREST IN THE COMMON PROPERTY IN PROPORTION TO THE UNIT ENTITLEMENT OF THE STRATA LOT AS SHOWN ON FORM V

Parcel Descriptions

Date Added: 8/19/2017 10:46:24 AM ***Crown Land PIN#:***
LTO PID(s): 030-212-707 ***Crown Land File#:***
Land Description: STRATA LOT 133 DISTRICT LOT 115 GROUP 1 NEW WESTMINSTER DISTRICT STRATA PLAN EPS4072 TOGETHER WITH AN INTEREST IN THE COMMON PROPERTY IN PROPORTION TO THE UNIT ENTITLEMENT OF THE STRATA LOT AS SHOWN ON FORM V

Parcel Descriptions

Date Added: 8/19/2017 10:46:24 AM ***Crown Land PIN#:***
LTO PID(s): 030-212-758 ***Crown Land File#:***
Land Description: STRATA LOT 138 DISTRICT LOT 115 GROUP 1 NEW WESTMINSTER DISTRICT STRATA PLAN EPS4072 TOGETHER WITH AN INTEREST IN THE COMMON PROPERTY IN PROPORTION TO THE UNIT ENTITLEMENT OF THE STRATA LOT AS SHOWN ON FORM V

Parcel Descriptions

Date Added: 2/20/2016 8:00:54 AM ***Crown Land PIN#:***
LTO PID(s): 029-766-532 ***Crown Land File#:***
Land Description: STRATA LOT 225 DISTRICT LOT 115 GROUP 1 NEW WESTMINSTER DISTRICT STRATA PLAN EPS2995 TOGETHER WITH AN INTEREST IN THE COMMON PROPERTY IN PROPORTION TO THE UNIT ENTITLEMENT OF THE STRATA LOT AS SHOWN ON FORM V

Parcel Descriptions

Date Added: 8/19/2017 10:46:25 AM ***Crown Land PIN#:***
LTO PID(s): 030-212-863 ***Crown Land File#:***
Land Description: STRATA LOT 149 DISTRICT LOT 115 GROUP 1 NEW WESTMINSTER DISTRICT STRATA PLAN EPS4072 TOGETHER WITH AN INTEREST IN THE COMMON PROPERTY IN PROPORTION TO THE UNIT ENTITLEMENT OF THE STRATA LOT AS SHOWN ON FORM V

Parcel Descriptions

Date Added: 2/20/2016 8:00:54 AM ***Crown Land PIN#:***
LTO PID(s): 029-766-613 ***Crown Land File#:***
Land Description: STRATA LOT 233 DISTRICT LOT 115 GROUP 1 NEW WESTMINSTER DISTRICT STRATA PLAN EPS2995 TOGETHER WITH AN INTEREST IN THE COMMON PROPERTY IN PROPORTION TO THE UNIT ENTITLEMENT OF THE STRATA LOT AS SHOWN ON FORM V

Parcel Descriptions

Date Added: 2/20/2016 8:00:54 AM ***Crown Land PIN#:***
LTO PID(s): 029-766-672 ***Crown Land File#:***
Land Description: STRATA LOT 239 DISTRICT LOT 115 GROUP 1 NEW WESTMINSTER DISTRICT STRATA PLAN EPS2995 TOGETHER WITH AN INTEREST IN THE COMMON PROPERTY IN PROPORTION TO THE UNIT ENTITLEMENT OF THE STRATA LOT AS SHOWN ON FORM V

Parcel Descriptions

Date Added: 8/19/2017 10:46:25 AM ***Crown Land PIN#:***
LTO PID(s): 030-212-961 ***Crown Land File#:***
Land Description: STRATA LOT 159 DISTRICT LOT 115 GROUP 1 NEW WESTMINSTER DISTRICT STRATA PLAN EPS4072 TOGETHER WITH AN INTEREST IN THE COMMON PROPERTY IN PROPORTION TO THE UNIT ENTITLEMENT OF THE STRATA LOT AS SHOWN ON FORM V

Parcel Descriptions

Date Added: 8/19/2017 10:46:25 AM ***Crown Land PIN#:***
LTO PID(s): 030-213-011 ***Crown Land File#:***

Land Description: STRATA LOT 164 DISTRICT LOT 115 GROUP 1 NEW WESTMINSTER DISTRICT STRATA PLAN EPS4072 TOGETHER WITH AN INTEREST IN THE COMMON PROPERTY IN PROPORTION TO THE UNIT ENTITLEMENT OF THE STRATA LOT AS SHOWN ON FORM V

Parcel Descriptions

Date Added: 8/19/2017 10:46:26 AM **Crown Land PIN#:**
LTO PID(s): 030-213-053 **Crown Land File#:**
Land Description: STRATA LOT 168 DISTRICT LOT 115 GROUP 1 NEW WESTMINSTER DISTRICT STRATA PLAN EPS4072 TOGETHER WITH AN INTEREST IN THE COMMON PROPERTY IN PROPORTION TO THE UNIT ENTITLEMENT OF THE STRATA LOT AS SHOWN ON FORM V

Parcel Descriptions

Date Added: 8/19/2017 10:46:26 AM **Crown Land PIN#:**
LTO PID(s): 030-213-070 **Crown Land File#:**
Land Description: STRATA LOT 170 DISTRICT LOT 115 GROUP 1 NEW WESTMINSTER DISTRICT STRATA PLAN EPS4072 TOGETHER WITH AN INTEREST IN THE COMMON PROPERTY IN PROPORTION TO THE UNIT ENTITLEMENT OF THE STRATA LOT AS SHOWN ON FORM V

Parcel Descriptions

Date Added: 8/19/2017 10:46:26 AM **Crown Land PIN#:**
LTO PID(s): 030-213-118 **Crown Land File#:**
Land Description: STRATA LOT 174 DISTRICT LOT 115 GROUP 1 NEW WESTMINSTER DISTRICT STRATA PLAN EPS4072 TOGETHER WITH AN INTEREST IN THE COMMON PROPERTY IN PROPORTION TO THE UNIT ENTITLEMENT OF THE STRATA LOT AS SHOWN ON FORM V

Parcel Descriptions

Date Added: 7/30/2016 8:02:09 AM **Crown Land PIN#:**
LTO PID(s): 029-782-210 **Crown Land File#:**
Land Description: STRATA LOT 66 DISTRICT LOT 115 GROUP 1 NEW WESTMINSTER DISTRICT STRATA PLAN EPS3217 TOGETHER WITH AN INTEREST IN THE COMMON PROPERTY IN PROPORTION TO THE UNIT ENTITLEMENT OF THE STRATA LOT AS SHOWN ON FORM V

Parcel Descriptions

Date Added: 11/9/2019 8:03:39 AM **Crown Land PIN#:**
LTO PID(s): 030-473-870 **Crown Land File#:**
Land Description: STRATA LOT 7 DISTRICT LOT 115 GROUP 1 NEW WESTMINSTER DISTRICT STRATA PLAN EPS4986 TOGETHER WITH AN INTEREST IN THE COMMON PROPERTY IN PROPORTION TO THE UNIT ENTITLEMENT OF THE STRATA LOT AS SHOWN ON FORM V

Parcel Descriptions

Date Added: 11/9/2019 8:03:39 AM **Crown Land PIN#:**
LTO PID(s): 030-473-888 **Crown Land File#:**
Land Description: STRATA LOT 8 DISTRICT LOT 115 GROUP 1 NEW WESTMINSTER DISTRICT STRATA PLAN EPS4986 TOGETHER WITH AN INTEREST IN THE COMMON PROPERTY IN PROPORTION TO THE UNIT ENTITLEMENT OF THE STRATA LOT AS SHOWN ON FORM V

Parcel Descriptions

Date Added: 11/9/2019 8:03:39 AM **Crown Land PIN#:**
LTO PID(s): 030-473-900 **Crown Land File#:**
Land Description: STRATA LOT 10 DISTRICT LOT 115 GROUP 1 NEW WESTMINSTER DISTRICT STRATA PLAN EPS4986 TOGETHER WITH AN INTEREST IN THE COMMON PROPERTY IN PROPORTION TO THE UNIT ENTITLEMENT OF THE STRATA LOT AS SHOWN ON FORM V

Parcel Descriptions

Date Added: 11/9/2019 8:03:40 AM ***Crown Land PIN#:***
LTO PID(s): 030-473-942 ***Crown Land File#:***
Land Description: STRATA LOT 14 DISTRICT LOT 115 GROUP 1 NEW WESTMINSTER DISTRICT STRATA PLAN EPS4986 TOGETHER WITH AN INTEREST IN THE COMMON PROPERTY IN PROPORTION TO THE UNIT ENTITLEMENT OF THE STRATA LOT AS SHOWN ON FORM V

Parcel Descriptions

Date Added: 7/30/2016 8:02:10 AM ***Crown Land PIN#:***
LTO PID(s): 029-782-368 ***Crown Land File#:***
Land Description: STRATA LOT 81 DISTRICT LOT 115 GROUP 1 NEW WESTMINSTER DISTRICT STRATA PLAN EPS3217 TOGETHER WITH AN INTEREST IN THE COMMON PROPERTY IN PROPORTION TO THE UNIT ENTITLEMENT OF THE STRATA LOT AS SHOWN ON FORM V

Parcel Descriptions

Date Added: 11/9/2019 8:03:41 AM ***Crown Land PIN#:***
LTO PID(s): 030-474-116 ***Crown Land File#:***
Land Description: STRATA LOT 32 DISTRICT LOT 115 GROUP 1 NEW WESTMINSTER DISTRICT STRATA PLAN EPS4986 TOGETHER WITH AN INTEREST IN THE COMMON PROPERTY IN PROPORTION TO THE UNIT ENTITLEMENT OF THE STRATA LOT AS SHOWN ON FORM V

Parcel Descriptions

Date Added: 2/20/2016 8:00:46 AM ***Crown Land PIN#:***
LTO PID(s): 029-764-807 ***Crown Land File#:***
Land Description: STRATA LOT 52 DISTRICT LOT 115 GROUP 1 NEW WESTMINSTER DISTRICT STRATA PLAN EPS2995 TOGETHER WITH AN INTEREST IN THE COMMON PROPERTY IN PROPORTION TO THE UNIT ENTITLEMENT OF THE STRATA LOT AS SHOWN ON FORM V

Parcel Descriptions

Date Added: 7/30/2016 8:02:11 AM ***Crown Land PIN#:***
LTO PID(s): 029-782-538 ***Crown Land File#:***
Land Description: STRATA LOT 98 DISTRICT LOT 115 GROUP 1 NEW WESTMINSTER DISTRICT STRATA PLAN EPS3217 TOGETHER WITH AN INTEREST IN THE COMMON PROPERTY IN PROPORTION TO THE UNIT ENTITLEMENT OF THE STRATA LOT AS SHOWN ON FORM V

Parcel Descriptions

Date Added: 7/30/2016 8:02:11 AM ***Crown Land PIN#:***
LTO PID(s): 029-782-562 ***Crown Land File#:***
Land Description: STRATA LOT 101 DISTRICT LOT 115 GROUP 1 NEW WESTMINSTER DISTRICT STRATA PLAN EPS3217 TOGETHER WITH AN INTEREST IN THE COMMON PROPERTY IN PROPORTION TO THE UNIT ENTITLEMENT OF THE STRATA LOT AS SHOWN ON FORM V

Parcel Descriptions

Date Added: 11/9/2019 8:03:41 AM ***Crown Land PIN#:***
LTO PID(s): 030-474-248 ***Crown Land File#:***
Land Description: STRATA LOT 45 DISTRICT LOT 115 GROUP 1 NEW WESTMINSTER DISTRICT STRATA PLAN EPS4986 TOGETHER WITH AN INTEREST IN THE COMMON PROPERTY IN PROPORTION TO THE UNIT ENTITLEMENT OF THE STRATA LOT AS SHOWN ON FORM V

Parcel Descriptions

Date Added: 7/30/2016 8:02:11 AM ***Crown Land PIN#:***
LTO PID(s): 029-782-643 ***Crown Land File#:***

Land Description: STRATA LOT 109 DISTRICT LOT 115 GROUP 1 NEW WESTMINSTER DISTRICT STRATA PLAN EPS3217 TOGETHER WITH AN INTEREST IN THE COMMON PROPERTY IN PROPORTION TO THE UNIT ENTITLEMENT OF THE STRATA LOT AS SHOWN ON FORM V

Parcel Descriptions

Date Added: 8/19/2017 10:46:17 AM **Crown Land PIN#:**
LTO PID(s): 030-211-387 **Crown Land File#:**
Land Description: STRATA LOT 1 DISTRICT LOT 115 GROUP 1 NEW WESTMINSTER DISTRICT STRATA PLAN EPS4072 TOGETHER WITH AN INTEREST IN THE COMMON PROPERTY IN PROPORTION TO THE UNIT ENTITLEMENT OF THE STRATA LOT AS SHOWN ON FORM V

Parcel Descriptions

Date Added: 5/7/2011 1:59:23 PM **Crown Land PIN#:**
LTO PID(s): 028-584-716 **Crown Land File#:**
Land Description: STRATA LOT 236 DISTRICT LOT 115 GROUP 1 NEW WESTMINSTER DISTRICT STRATA PLAN BCS2702 TOGETHER WITH AN INTEREST IN THE COMMON PROPERTY IN PROPORTION TO THE UNIT ENTITLEMENT OF THE STRATA LOT AS SHOWN ON FORM V

Parcel Descriptions

Date Added: 5/7/2011 1:59:23 PM **Crown Land PIN#:**
LTO PID(s): 028-584-724 **Crown Land File#:**
Land Description: STRATA LOT 237 DISTRICT LOT 115 GROUP 1 NEW WESTMINSTER DISTRICT STRATA PLAN BCS2702 TOGETHER WITH AN INTEREST IN THE COMMON PROPERTY IN PROPORTION TO THE UNIT ENTITLEMENT OF THE STRATA LOT AS SHOWN ON FORM V

Parcel Descriptions

Date Added: 5/7/2011 1:59:25 PM **Crown Land PIN#:**
LTO PID(s): 028-584-813 **Crown Land File#:**
Land Description: STRATA LOT 246 DISTRICT LOT 115 GROUP 1 NEW WESTMINSTER DISTRICT STRATA PLAN BCS2702 TOGETHER WITH AN INTEREST IN THE COMMON PROPERTY IN PROPORTION TO THE UNIT ENTITLEMENT OF THE STRATA LOT AS SHOWN ON FORM V

Parcel Descriptions

Date Added: 5/26/2007 8:02:50 AM **Crown Land PIN#:**
LTO PID(s): 027-077-063 **Crown Land File#:**
Land Description: STRATA LOT 44 DISTRICT LOT 115 GROUP 1 NEW WESTMINSTER DISTRICT STRATA PLAN BCS2355 TOGETHER WITH AN INTEREST IN THE COMMON PROPERTY IN PROPORTION TO THE UNIT ENTITLEMENT OF THE STRATA LOT AS SHOWN ON FORM V

Parcel Descriptions

Date Added: 6/12/2010 2:57:31 PM **Crown Land PIN#:**
LTO PID(s): 028-226-097 **Crown Land File#:**
Land Description: STRATA LOT 46 DISTRICT LOT 115 GROUP 1 NEW WESTMINSTER DISTRICT STRATA PLAN BCS3832 TOGETHER WITH AN INTEREST IN THE COMMON PROPERTY IN PROPORTION TO THE UNIT ENTITLEMENT OF THE STRATA LOT AS SHOWN ON FORM V

Parcel Descriptions

Date Added: 3/31/2012 6:04:27 PM **Crown Land PIN#:**
LTO PID(s): 028-802-411 **Crown Land File#:**
Land Description: STRATA LOT 249 DISTRICT LOT 115 GROUP 1 NEW WESTMINSTER DISTRICT STRATA PLAN BCS2702 TOGETHER WITH AN INTEREST IN THE COMMON PROPERTY IN PROPORTION TO THE UNIT ENTITLEMENT OF THE STRATA LOT AS SHOWN ON FORM V

Parcel Descriptions

Date Added: 3/31/2012 6:04:30 PM ***Crown Land PIN#:***
LTO PID(s): 028-802-454 ***Crown Land File#:***
Land Description: STRATA LOT 253 DISTRICT LOT 115 GROUP 1 NEW WESTMINSTER DISTRICT STRATA PLAN BCS2702 TOGETHER WITH AN INTEREST IN THE COMMON PROPERTY IN PROPORTION TO THE UNIT ENTITLEMENT OF THE STRATA LOT AS SHOWN ON FORM V

Parcel Descriptions

Date Added: 1/19/2008 8:01:33 AM ***Crown Land PIN#:***
LTO PID(s): 027-353-818 ***Crown Land File#:***
Land Description: STRATA LOT 48 DISTRICT LOT 115 GROUP 1 NEW WESTMINSTER DISTRICT STRATA PLAN BCS2702 TOGETHER WITH AN INTEREST IN THE COMMON PROPERTY IN PROPORTION TO THE UNIT ENTITLEMENT OF THE STRATA LOT AS SHOWN ON FORM V

Parcel Descriptions

Date Added: 6/12/2010 2:57:35 PM ***Crown Land PIN#:***
LTO PID(s): 028-226-305 ***Crown Land File#:***
Land Description: STRATA LOT 67 DISTRICT LOT 115 GROUP 1 NEW WESTMINSTER DISTRICT STRATA PLAN BCS3832 TOGETHER WITH AN INTEREST IN THE COMMON PROPERTY IN PROPORTION TO THE UNIT ENTITLEMENT OF THE STRATA LOT AS SHOWN ON FORM V

Parcel Descriptions

Date Added: 3/31/2012 6:04:35 PM ***Crown Land PIN#:***
LTO PID(s): 028-802-608 ***Crown Land File#:***
Land Description: STRATA LOT 268 DISTRICT LOT 115 GROUP 1 NEW WESTMINSTER DISTRICT STRATA PLAN BCS2702 TOGETHER WITH AN INTEREST IN THE COMMON PROPERTY IN PROPORTION TO THE UNIT ENTITLEMENT OF THE STRATA LOT AS SHOWN ON FORM V

Parcel Descriptions

Date Added: 3/31/2012 6:04:36 PM ***Crown Land PIN#:***
LTO PID(s): 028-802-616 ***Crown Land File#:***
Land Description: STRATA LOT 269 DISTRICT LOT 115 GROUP 1 NEW WESTMINSTER DISTRICT STRATA PLAN BCS2702 TOGETHER WITH AN INTEREST IN THE COMMON PROPERTY IN PROPORTION TO THE UNIT ENTITLEMENT OF THE STRATA LOT AS SHOWN ON FORM V

Parcel Descriptions

Date Added: 3/31/2012 6:04:38 PM ***Crown Land PIN#:***
LTO PID(s): 028-802-659 ***Crown Land File#:***
Land Description: STRATA LOT 273 DISTRICT LOT 115 GROUP 1 NEW WESTMINSTER DISTRICT STRATA PLAN BCS2702 TOGETHER WITH AN INTEREST IN THE COMMON PROPERTY IN PROPORTION TO THE UNIT ENTITLEMENT OF THE STRATA LOT AS SHOWN ON FORM V

Parcel Descriptions

Date Added: 8/4/2007 8:01:23 AM ***Crown Land PIN#:***
LTO PID(s): 027-142-094 ***Crown Land File#:***
Land Description: STRATA LOT 6 DISTRICT LOT 115 GROUP 1 NEW WESTMINSTER DISTRICT STRATA PLAN BCS2450 TOGETHER WITH AN INTEREST IN THE COMMON PROPERTY IN PROPORTION TO THE UNIT ENTITLEMENT OF THE STRATA LOT AS SHOWN ON FORM V

Parcel Descriptions

Date Added: 8/4/2007 8:01:26 AM ***Crown Land PIN#:***
LTO PID(s): 027-142-191 ***Crown Land File#:***

Land Description: STRATA LOT 16 DISTRICT LOT 115 GROUP 1 NEW WESTMINSTER DISTRICT STRATA PLAN BCS2450 TOGETHER WITH AN INTEREST IN THE COMMON PROPERTY IN PROPORTION TO THE UNIT ENTITLEMENT OF THE STRATA LOT AS SHOWN ON FORM V

Parcel Descriptions

Date Added: 8/4/2007 8:01:26 AM **Crown Land PIN#:**
LTO PID(s): 027-142-213 **Crown Land File#:**
Land Description: STRATA LOT 18 DISTRICT LOT 115 GROUP 1 NEW WESTMINSTER DISTRICT STRATA PLAN BCS2450 TOGETHER WITH AN INTEREST IN THE COMMON PROPERTY IN PROPORTION TO THE UNIT ENTITLEMENT OF THE STRATA LOT AS SHOWN ON FORM V

Parcel Descriptions

Date Added: 1/19/2008 8:01:34 AM **Crown Land PIN#:**
LTO PID(s): 027-353-940 **Crown Land File#:**
Land Description: STRATA LOT 60 DISTRICT LOT 115 GROUP 1 NEW WESTMINSTER DISTRICT STRATA PLAN BCS2702 TOGETHER WITH AN INTEREST IN THE COMMON PROPERTY IN PROPORTION TO THE UNIT ENTITLEMENT OF THE STRATA LOT AS SHOWN ON FORM V

Parcel Descriptions

Date Added: 1/19/2008 8:01:36 AM **Crown Land PIN#:**
LTO PID(s): 027-354-024 **Crown Land File#:**
Land Description: STRATA LOT 68 DISTRICT LOT 115 GROUP 1 NEW WESTMINSTER DISTRICT STRATA PLAN BCS2702 TOGETHER WITH AN INTEREST IN THE COMMON PROPERTY IN PROPORTION TO THE UNIT ENTITLEMENT OF THE STRATA LOT AS SHOWN ON FORM V

Parcel Descriptions

Date Added: 6/12/2010 2:57:36 PM **Crown Land PIN#:**
LTO PID(s): 028-226-364 **Crown Land File#:**
Land Description: STRATA LOT 73 DISTRICT LOT 115 GROUP 1 NEW WESTMINSTER DISTRICT STRATA PLAN BCS3832 TOGETHER WITH AN INTEREST IN THE COMMON PROPERTY IN PROPORTION TO THE UNIT ENTITLEMENT OF THE STRATA LOT AS SHOWN ON FORM V

Parcel Descriptions

Date Added: 6/12/2010 2:57:37 PM **Crown Land PIN#:**
LTO PID(s): 028-226-445 **Crown Land File#:**
Land Description: STRATA LOT 81 DISTRICT LOT 115 GROUP 1 NEW WESTMINSTER DISTRICT STRATA PLAN BCS3832 TOGETHER WITH AN INTEREST IN THE COMMON PROPERTY IN PROPORTION TO THE UNIT ENTITLEMENT OF THE STRATA LOT AS SHOWN ON FORM V

Parcel Descriptions

Date Added: 2/20/2016 8:00:45 AM **Crown Land PIN#:**
LTO PID(s): 029-764-688 **Crown Land File#:**
Land Description: STRATA LOT 40 DISTRICT LOT 115 GROUP 1 NEW WESTMINSTER DISTRICT STRATA PLAN EPS2995 TOGETHER WITH AN INTEREST IN THE COMMON PROPERTY IN PROPORTION TO THE UNIT ENTITLEMENT OF THE STRATA LOT AS SHOWN ON FORM V

Parcel Descriptions

Date Added: 2/20/2016 8:00:45 AM **Crown Land PIN#:**
LTO PID(s): 029-764-670 **Crown Land File#:**
Land Description: STRATA LOT 39 DISTRICT LOT 115 GROUP 1 NEW WESTMINSTER DISTRICT STRATA PLAN EPS2995 TOGETHER WITH AN INTEREST IN THE COMMON PROPERTY IN PROPORTION TO THE UNIT ENTITLEMENT OF THE STRATA LOT AS SHOWN ON FORM V

Parcel Descriptions

Date Added: 8/4/2007 8:01:28 AM ***Crown Land PIN#:***
LTO PID(s): 027-142-264 ***Crown Land File#:***
Land Description: STRATA LOT 23 DISTRICT LOT 115 GROUP 1 NEW WESTMINSTER DISTRICT STRATA PLAN BCS2450 TOGETHER WITH AN INTEREST IN THE COMMON PROPERTY IN PROPORTION TO THE UNIT ENTITLEMENT OF THE STRATA LOT AS SHOWN ON FORM V

Parcel Descriptions

Date Added: 8/4/2007 8:01:29 AM ***Crown Land PIN#:***
LTO PID(s): 027-142-299 ***Crown Land File#:***
Land Description: STRATA LOT 26 DISTRICT LOT 115 GROUP 1 NEW WESTMINSTER DISTRICT STRATA PLAN BCS2450 TOGETHER WITH AN INTEREST IN THE COMMON PROPERTY IN PROPORTION TO THE UNIT ENTITLEMENT OF THE STRATA LOT AS SHOWN ON FORM V

Parcel Descriptions

Date Added: 8/4/2007 8:01:30 AM ***Crown Land PIN#:***
LTO PID(s): 027-142-345 ***Crown Land File#:***
Land Description: STRATA LOT 31 DISTRICT LOT 115 GROUP 1 NEW WESTMINSTER DISTRICT STRATA PLAN BCS2450 TOGETHER WITH AN INTEREST IN THE COMMON PROPERTY IN PROPORTION TO THE UNIT ENTITLEMENT OF THE STRATA LOT AS SHOWN ON FORM V

Parcel Descriptions

Date Added: 3/22/2008 8:01:05 AM ***Crown Land PIN#:***
LTO PID(s): 027-435-016 ***Crown Land File#:***
Land Description: STRATA LOT 3 DISTRICT LOT 115 GROUP 1 NEW WESTMINSTER DISTRICT STRATA PLAN BCS2772 TOGETHER WITH AN INTEREST IN THE COMMON PROPERTY IN PROPORTION TO THE UNIT ENTITLEMENT OF THE STRATA LOT AS SHOWN ON FORM V

Parcel Descriptions

Date Added: 7/12/2008 10:53:32 AM ***Crown Land PIN#:***
LTO PID(s): 027-550-834 ***Crown Land File#:***
Land Description: STRATA LOT 71 DISTRICT LOT 115 GROUP 1 NEW WESTMINSTER DISTRICT STRATA PLAN BCS2702 TOGETHER WITH AN INTEREST IN THE COMMON PROPERTY IN PROPORTION TO THE UNIT ENTITLEMENT OF THE STRATA LOT AS SHOWN ON FORM V

Parcel Descriptions

Date Added: 7/12/2008 10:53:32 AM ***Crown Land PIN#:***
LTO PID(s): 027-550-842 ***Crown Land File#:***
Land Description: STRATA LOT 72 DISTRICT LOT 115 GROUP 1 NEW WESTMINSTER DISTRICT STRATA PLAN BCS2702 TOGETHER WITH AN INTEREST IN THE COMMON PROPERTY IN PROPORTION TO THE UNIT ENTITLEMENT OF THE STRATA LOT AS SHOWN ON FORM V

Parcel Descriptions

Date Added: 7/12/2008 10:53:32 AM ***Crown Land PIN#:***
LTO PID(s): 027-550-851 ***Crown Land File#:***
Land Description: STRATA LOT 73 DISTRICT LOT 115 GROUP 1 NEW WESTMINSTER DISTRICT STRATA PLAN BCS2702 TOGETHER WITH AN INTEREST IN THE COMMON PROPERTY IN PROPORTION TO THE UNIT ENTITLEMENT OF THE STRATA LOT AS SHOWN ON FORM V

Parcel Descriptions

Date Added: 6/12/2010 2:57:39 PM ***Crown Land PIN#:***
LTO PID(s): 028-226-593 ***Crown Land File#:***

Land Description: STRATA LOT 96 DISTRICT LOT 115 GROUP 1 NEW WESTMINSTER DISTRICT STRATA PLAN BCS3832 TOGETHER WITH AN INTEREST IN THE COMMON PROPERTY IN PROPORTION TO THE UNIT ENTITLEMENT OF THE STRATA LOT AS SHOWN ON FORM V

Parcel Descriptions

Date Added: 3/31/2012 6:04:41 PM **Crown Land PIN#:**
LTO PID(s): 028-802-748 **Crown Land File#:**
Land Description: STRATA LOT 282 DISTRICT LOT 115 GROUP 1 NEW WESTMINSTER DISTRICT STRATA PLAN BCS2702 TOGETHER WITH AN INTEREST IN THE COMMON PROPERTY IN PROPORTION TO THE UNIT ENTITLEMENT OF THE STRATA LOT AS SHOWN ON FORM V

Parcel Descriptions

Date Added: 3/31/2012 6:04:43 PM **Crown Land PIN#:**
LTO PID(s): 028-802-772 **Crown Land File#:**
Land Description: STRATA LOT 285 DISTRICT LOT 115 GROUP 1 NEW WESTMINSTER DISTRICT STRATA PLAN BCS2702 TOGETHER WITH AN INTEREST IN THE COMMON PROPERTY IN PROPORTION TO THE UNIT ENTITLEMENT OF THE STRATA LOT AS SHOWN ON FORM V

Parcel Descriptions

Date Added: 7/12/2008 10:53:33 AM **Crown Land PIN#:**
LTO PID(s): 027-550-958 **Crown Land File#:**
Land Description: STRATA LOT 83 DISTRICT LOT 115 GROUP 1 NEW WESTMINSTER DISTRICT STRATA PLAN BCS2702 TOGETHER WITH AN INTEREST IN THE COMMON PROPERTY IN PROPORTION TO THE UNIT ENTITLEMENT OF THE STRATA LOT AS SHOWN ON FORM V

Parcel Descriptions

Date Added: 7/12/2008 10:53:35 AM **Crown Land PIN#:**
LTO PID(s): 027-551-041 **Crown Land File#:**
Land Description: STRATA LOT 92 DISTRICT LOT 115 GROUP 1 NEW WESTMINSTER DISTRICT STRATA PLAN BCS2702 TOGETHER WITH AN INTEREST IN THE COMMON PROPERTY IN PROPORTION TO THE UNIT ENTITLEMENT OF THE STRATA LOT AS SHOWN ON FORM V

Parcel Descriptions

Date Added: 6/12/2010 2:57:40 PM **Crown Land PIN#:**
LTO PID(s): 028-226-658 **Crown Land File#:**
Land Description: STRATA LOT 102 DISTRICT LOT 115 GROUP 1 NEW WESTMINSTER DISTRICT STRATA PLAN BCS3832 TOGETHER WITH AN INTEREST IN THE COMMON PROPERTY IN PROPORTION TO THE UNIT ENTITLEMENT OF THE STRATA LOT AS SHOWN ON FORM V

Parcel Descriptions

Date Added: 3/31/2012 6:04:47 PM **Crown Land PIN#:**
LTO PID(s): 028-802-896 **Crown Land File#:**
Land Description: STRATA LOT 297 DISTRICT LOT 115 GROUP 1 NEW WESTMINSTER DISTRICT STRATA PLAN BCS2702 TOGETHER WITH AN INTEREST IN THE COMMON PROPERTY IN PROPORTION TO THE UNIT ENTITLEMENT OF THE STRATA LOT AS SHOWN ON FORM V

Parcel Descriptions

Date Added: 3/31/2012 6:04:49 PM **Crown Land PIN#:**
LTO PID(s): 028-802-969 **Crown Land File#:**
Land Description: STRATA LOT 304 DISTRICT LOT 115 GROUP 1 NEW WESTMINSTER DISTRICT STRATA PLAN BCS2702 TOGETHER WITH AN INTEREST IN THE COMMON PROPERTY IN PROPORTION TO THE UNIT ENTITLEMENT OF THE STRATA LOT AS SHOWN ON FORM V

Parcel Descriptions

Date Added: 3/31/2012 6:04:50 PM ***Crown Land PIN#:***
LTO PID(s): 028-802-977 ***Crown Land File#:***
Land Description: STRATA LOT 305 DISTRICT LOT 115 GROUP 1 NEW WESTMINSTER DISTRICT STRATA PLAN BCS2702 TOGETHER WITH AN INTEREST IN THE COMMON PROPERTY IN PROPORTION TO THE UNIT ENTITLEMENT OF THE STRATA LOT AS SHOWN ON FORM V

Parcel Descriptions

Date Added: 8/4/2007 8:01:38 AM ***Crown Land PIN#:***
LTO PID(s): 027-142-604 ***Crown Land File#:***
Land Description: STRATA LOT 57 DISTRICT LOT 115 GROUP 1 NEW WESTMINSTER DISTRICT STRATA PLAN BCS2450 TOGETHER WITH AN INTEREST IN THE COMMON PROPERTY IN PROPORTION TO THE UNIT ENTITLEMENT OF THE STRATA LOT AS SHOWN ON FORM V

Parcel Descriptions

Date Added: 8/4/2007 8:01:40 AM ***Crown Land PIN#:***
LTO PID(s): 027-142-671 ***Crown Land File#:***
Land Description: STRATA LOT 64 DISTRICT LOT 115 GROUP 1 NEW WESTMINSTER DISTRICT STRATA PLAN BCS2450 TOGETHER WITH AN INTEREST IN THE COMMON PROPERTY IN PROPORTION TO THE UNIT ENTITLEMENT OF THE STRATA LOT AS SHOWN ON FORM V

Parcel Descriptions

Date Added: 7/12/2008 10:53:36 AM ***Crown Land PIN#:***
LTO PID(s): 027-551-148 ***Crown Land File#:***
Land Description: STRATA LOT 102 DISTRICT LOT 115 GROUP 1 NEW WESTMINSTER DISTRICT STRATA PLAN BCS2702 TOGETHER WITH AN INTEREST IN THE COMMON PROPERTY IN PROPORTION TO THE UNIT ENTITLEMENT OF THE STRATA LOT AS SHOWN ON FORM V

Parcel Descriptions

Date Added: 6/12/2010 2:57:44 PM ***Crown Land PIN#:***
LTO PID(s): 028-226-895 ***Crown Land File#:***
Land Description: STRATA LOT 126 DISTRICT LOT 115 GROUP 1 NEW WESTMINSTER DISTRICT STRATA PLAN BCS3832 TOGETHER WITH AN INTEREST IN THE COMMON PROPERTY IN PROPORTION TO THE UNIT ENTITLEMENT OF THE STRATA LOT AS SHOWN ON FORM V

Parcel Descriptions

Date Added: 6/12/2010 2:57:44 PM ***Crown Land PIN#:***
LTO PID(s): 028-226-909 ***Crown Land File#:***
Land Description: STRATA LOT 127 DISTRICT LOT 115 GROUP 1 NEW WESTMINSTER DISTRICT STRATA PLAN BCS3832 TOGETHER WITH AN INTEREST IN THE COMMON PROPERTY IN PROPORTION TO THE UNIT ENTITLEMENT OF THE STRATA LOT AS SHOWN ON FORM V

Parcel Descriptions

Date Added: 6/12/2010 2:57:44 PM ***Crown Land PIN#:***
LTO PID(s): 028-226-917 ***Crown Land File#:***
Land Description: STRATA LOT 128 DISTRICT LOT 115 GROUP 1 NEW WESTMINSTER DISTRICT STRATA PLAN BCS3832 TOGETHER WITH AN INTEREST IN THE COMMON PROPERTY IN PROPORTION TO THE UNIT ENTITLEMENT OF THE STRATA LOT AS SHOWN ON FORM V

Parcel Descriptions

Date Added: 6/12/2010 2:57:44 PM ***Crown Land PIN#:***
LTO PID(s): 028-226-925 ***Crown Land File#:***

Land Description: STRATA LOT 129 DISTRICT LOT 115 GROUP 1 NEW WESTMINSTER DISTRICT STRATA PLAN BCS3832 TOGETHER WITH AN INTEREST IN THE COMMON PROPERTY IN PROPORTION TO THE UNIT ENTITLEMENT OF THE STRATA LOT AS SHOWN ON FORM V

Parcel Descriptions

Date Added: 3/31/2012 6:04:51 PM **Crown Land PIN#:**
LTO PID(s): 028-803-001 **Crown Land File#:**
Land Description: STRATA LOT 308 DISTRICT LOT 115 GROUP 1 NEW WESTMINSTER DISTRICT STRATA PLAN BCS2702 TOGETHER WITH AN INTEREST IN THE COMMON PROPERTY IN PROPORTION TO THE UNIT ENTITLEMENT OF THE STRATA LOT AS SHOWN ON FORM V

Parcel Descriptions

Date Added: 8/4/2007 8:01:44 AM **Crown Land PIN#:**
LTO PID(s): 027-142-795 **Crown Land File#:**
Land Description: STRATA LOT 76 DISTRICT LOT 115 GROUP 1 NEW WESTMINSTER DISTRICT STRATA PLAN BCS2450 TOGETHER WITH AN INTEREST IN THE COMMON PROPERTY IN PROPORTION TO THE UNIT ENTITLEMENT OF THE STRATA LOT AS SHOWN ON FORM V

Parcel Descriptions

Date Added: 8/16/2008 10:59:31 AM **Crown Land PIN#:**
LTO PID(s): 027-594-751 **Crown Land File#:**
Land Description: STRATA LOT 111 DISTRICT LOT 115 GROUP 1 NEW WESTMINSTER DISTRICT STRATA PLAN BCS2702 TOGETHER WITH AN INTEREST IN THE COMMON PROPERTY IN PROPORTION TO THE UNIT ENTITLEMENT OF THE STRATA LOT AS SHOWN ON FORM V

Parcel Descriptions

Date Added: 8/16/2008 10:59:32 AM **Crown Land PIN#:**
LTO PID(s): 027-594-866 **Crown Land File#:**
Land Description: STRATA LOT 122 DISTRICT LOT 115 GROUP 1 NEW WESTMINSTER DISTRICT STRATA PLAN BCS2702 TOGETHER WITH AN INTEREST IN THE COMMON PROPERTY IN PROPORTION TO THE UNIT ENTITLEMENT OF THE STRATA LOT AS SHOWN ON FORM V

Parcel Descriptions

Date Added: 6/12/2010 2:57:46 PM **Crown Land PIN#:**
LTO PID(s): 028-227-034 **Crown Land File#:**
Land Description: STRATA LOT 140 DISTRICT LOT 115 GROUP 1 NEW WESTMINSTER DISTRICT STRATA PLAN BCS3832 TOGETHER WITH AN INTEREST IN THE COMMON PROPERTY IN PROPORTION TO THE UNIT ENTITLEMENT OF THE STRATA LOT AS SHOWN ON FORM V

Parcel Descriptions

Date Added: 3/31/2012 6:04:57 PM **Crown Land PIN#:**
LTO PID(s): 028-803-159 **Crown Land File#:**
Land Description: STRATA LOT 323 DISTRICT LOT 115 GROUP 1 NEW WESTMINSTER DISTRICT STRATA PLAN BCS2702 TOGETHER WITH AN INTEREST IN THE COMMON PROPERTY IN PROPORTION TO THE UNIT ENTITLEMENT OF THE STRATA LOT AS SHOWN ON FORM V

Parcel Descriptions

Date Added: 3/31/2012 6:05:01 PM **Crown Land PIN#:**
LTO PID(s): 028-803-256 **Crown Land File#:**
Land Description: STRATA LOT 333 DISTRICT LOT 115 GROUP 1 NEW WESTMINSTER DISTRICT STRATA PLAN BCS2702 TOGETHER WITH AN INTEREST IN THE COMMON PROPERTY IN PROPORTION TO THE UNIT ENTITLEMENT OF THE STRATA LOT AS SHOWN ON FORM V

Parcel Descriptions

Date Added: 8/4/2007 8:01:45 AM ***Crown Land PIN#:***
LTO PID(s): 027-142-833 ***Crown Land File#:***
Land Description: STRATA LOT 80 DISTRICT LOT 115 GROUP 1 NEW WESTMINSTER DISTRICT STRATA PLAN BCS2450 TOGETHER WITH AN INTEREST IN THE COMMON PROPERTY IN PROPORTION TO THE UNIT ENTITLEMENT OF THE STRATA LOT AS SHOWN ON FORM V

Parcel Descriptions

Date Added: 8/4/2007 8:01:46 AM ***Crown Land PIN#:***
LTO PID(s): 027-142-841 ***Crown Land File#:***
Land Description: STRATA LOT 81 DISTRICT LOT 115 GROUP 1 NEW WESTMINSTER DISTRICT STRATA PLAN BCS2450 TOGETHER WITH AN INTEREST IN THE COMMON PROPERTY IN PROPORTION TO THE UNIT ENTITLEMENT OF THE STRATA LOT AS SHOWN ON FORM V

Parcel Descriptions

Date Added: 8/16/2008 10:59:32 AM ***Crown Land PIN#:***
LTO PID(s): 027-594-882 ***Crown Land File#:***
Land Description: STRATA LOT 124 DISTRICT LOT 115 GROUP 1 NEW WESTMINSTER DISTRICT STRATA PLAN BCS2702 TOGETHER WITH AN INTEREST IN THE COMMON PROPERTY IN PROPORTION TO THE UNIT ENTITLEMENT OF THE STRATA LOT AS SHOWN ON FORM V

Parcel Descriptions

Date Added: 6/12/2010 2:57:47 PM ***Crown Land PIN#:***
LTO PID(s): 028-227-093 ***Crown Land File#:***
Land Description: STRATA LOT 146 DISTRICT LOT 115 GROUP 1 NEW WESTMINSTER DISTRICT STRATA PLAN BCS3832 TOGETHER WITH AN INTEREST IN THE COMMON PROPERTY IN PROPORTION TO THE UNIT ENTITLEMENT OF THE STRATA LOT AS SHOWN ON FORM V

Parcel Descriptions

Date Added: 12/19/2015 8:00:41 AM ***Crown Land PIN#:***
LTO PID(s): 029-724-139 ***Crown Land File#:***
Land Description: LOT 1 DISTRICT LOT 115 GROUP 1 NEW WESTMINSTER DISTRICT PLAN EPP57078 EXCEPT AIR SPACE PLAN EPP81413

Parcel Descriptions

Date Added: 7/30/2016 8:02:07 AM ***Crown Land PIN#:***
LTO PID(s): 029-724-929 ***Crown Land File#:***
Land Description: STRATA LOT 7 DISTRICT LOT 115 GROUP 1 NEW WESTMINSTER DISTRICT STRATA PLAN EPS3217 TOGETHER WITH AN INTEREST IN THE COMMON PROPERTY IN PROPORTION TO THE UNIT ENTITLEMENT OF THE STRATA LOT AS SHOWN ON FORM V

Parcel Descriptions

Date Added: 7/30/2016 8:02:07 AM ***Crown Land PIN#:***
LTO PID(s): 029-724-937 ***Crown Land File#:***
Land Description: STRATA LOT 8 DISTRICT LOT 115 GROUP 1 NEW WESTMINSTER DISTRICT STRATA PLAN EPS3217 TOGETHER WITH AN INTEREST IN THE COMMON PROPERTY IN PROPORTION TO THE UNIT ENTITLEMENT OF THE STRATA LOT AS SHOWN ON FORM V

Parcel Descriptions

Date Added: 8/4/2007 8:01:50 AM ***Crown Land PIN#:***
LTO PID(s): 027-142-990 ***Crown Land File#:***
Land Description: STRATA LOT 96 DISTRICT LOT 115 GROUP 1 NEW WESTMINSTER DISTRICT STRATA PLAN BCS2450

TOGETHER WITH AN INTEREST IN THE COMMON PROPERTY IN PROPORTION TO THE UNIT ENTITLEMENT OF THE STRATA LOT AS SHOWN ON FORM V

Parcel Descriptions

Date Added: 8/4/2007 8:01:53 AM ***Crown Land PIN#:***
LTO PID(s): 027-143-074 ***Crown Land File#:***
Land Description: STRATA LOT 104 DISTRICT LOT 115 GROUP 1 NEW WESTMINSTER DISTRICT STRATA PLAN BCS2450 TOGETHER WITH AN INTEREST IN THE COMMON PROPERTY IN PROPORTION TO THE UNIT ENTITLEMENT OF THE STRATA LOT AS SHOWN ON FORM V

Parcel Descriptions

Date Added: 8/4/2007 8:01:54 AM ***Crown Land PIN#:***
LTO PID(s): 027-143-112 ***Crown Land File#:***
Land Description: STRATA LOT 108 DISTRICT LOT 115 GROUP 1 NEW WESTMINSTER DISTRICT STRATA PLAN BCS2450 TOGETHER WITH AN INTEREST IN THE COMMON PROPERTY IN PROPORTION TO THE UNIT ENTITLEMENT OF THE STRATA LOT AS SHOWN ON FORM V

Parcel Descriptions

Date Added: 8/16/2008 10:59:34 AM ***Crown Land PIN#:***
LTO PID(s): 027-595-021 ***Crown Land File#:***
Land Description: STRATA LOT 138 DISTRICT LOT 115 GROUP 1 NEW WESTMINSTER DISTRICT STRATA PLAN BCS2702 TOGETHER WITH AN INTEREST IN THE COMMON PROPERTY IN PROPORTION TO THE UNIT ENTITLEMENT OF THE STRATA LOT AS SHOWN ON FORM V

Parcel Descriptions

Date Added: 8/16/2008 10:59:34 AM ***Crown Land PIN#:***
LTO PID(s): 027-595-048 ***Crown Land File#:***
Land Description: STRATA LOT 140 DISTRICT LOT 115 GROUP 1 NEW WESTMINSTER DISTRICT STRATA PLAN BCS2702 TOGETHER WITH AN INTEREST IN THE COMMON PROPERTY IN PROPORTION TO THE UNIT ENTITLEMENT OF THE STRATA LOT AS SHOWN ON FORM V

Parcel Descriptions

Date Added: 3/13/2010 11:11:34 AM ***Crown Land PIN#:***
LTO PID(s): 028-164-041 ***Crown Land File#:***
Land Description: STRATA LOT 1 DISTRICT LOT 115 GROUP 1 NEW WESTMINSTER DISTRICT STRATA PLAN BCS3735 TOGETHER WITH AN INTEREST IN THE COMMON PROPERTY IN PROPORTION TO THE UNIT ENTITLEMENT OF THE STRATA LOT AS SHOWN ON FORM V

Parcel Descriptions

Date Added: 3/13/2010 11:11:35 AM ***Crown Land PIN#:***
LTO PID(s): 028-164-083 ***Crown Land File#:***
Land Description: STRATA LOT 4 DISTRICT LOT 115 GROUP 1 NEW WESTMINSTER DISTRICT STRATA PLAN BCS3735 TOGETHER WITH AN INTEREST IN THE COMMON PROPERTY IN PROPORTION TO THE UNIT ENTITLEMENT OF THE STRATA LOT AS SHOWN ON FORM V

Parcel Descriptions

Date Added: 6/12/2010 2:57:51 PM ***Crown Land PIN#:***
LTO PID(s): 028-227-328 ***Crown Land File#:***
Land Description: STRATA LOT 169 DISTRICT LOT 115 GROUP 1 NEW WESTMINSTER DISTRICT STRATA PLAN BCS3832 TOGETHER WITH AN INTEREST IN THE COMMON PROPERTY IN PROPORTION TO THE UNIT ENTITLEMENT OF THE STRATA LOT AS SHOWN ON FORM V

Parcel Descriptions

Date Added: 6/12/2010 2:57:51 PM **Crown Land PIN#:**
LTO PID(s): 028-227-344 **Crown Land File#:**
Land Description: STRATA LOT 171 DISTRICT LOT 115 GROUP 1 NEW WESTMINSTER DISTRICT STRATA PLAN BCS3832 TOGETHER WITH AN INTEREST IN THE COMMON PROPERTY IN PROPORTION TO THE UNIT ENTITLEMENT OF THE STRATA LOT AS SHOWN ON FORM V

Parcel Descriptions

Date Added: 7/30/2016 8:02:07 AM **Crown Land PIN#:**
LTO PID(s): 029-724-988 **Crown Land File#:**
Land Description: STRATA LOT 13 DISTRICT LOT 115 GROUP 1 NEW WESTMINSTER DISTRICT STRATA PLAN EPS3217 TOGETHER WITH AN INTEREST IN THE COMMON PROPERTY IN PROPORTION TO THE UNIT ENTITLEMENT OF THE STRATA LOT AS SHOWN ON FORM V

Parcel Descriptions

Date Added: 7/30/2016 8:02:07 AM **Crown Land PIN#:**
LTO PID(s): 029-725-038 **Crown Land File#:**
Land Description: STRATA LOT 18 DISTRICT LOT 115 GROUP 1 NEW WESTMINSTER DISTRICT STRATA PLAN EPS3217 TOGETHER WITH AN INTEREST IN THE COMMON PROPERTY IN PROPORTION TO THE UNIT ENTITLEMENT OF THE STRATA LOT AS SHOWN ON FORM V

Parcel Descriptions

Date Added: 8/4/2007 8:01:56 AM **Crown Land PIN#:**
LTO PID(s): 027-143-163 **Crown Land File#:**
Land Description: STRATA LOT 113 DISTRICT LOT 115 GROUP 1 NEW WESTMINSTER DISTRICT STRATA PLAN BCS2450 TOGETHER WITH AN INTEREST IN THE COMMON PROPERTY IN PROPORTION TO THE UNIT ENTITLEMENT OF THE STRATA LOT AS SHOWN ON FORM V

Parcel Descriptions

Date Added: 8/4/2007 8:01:59 AM **Crown Land PIN#:**
LTO PID(s): 027-143-261 **Crown Land File#:**
Land Description: STRATA LOT 123 DISTRICT LOT 115 GROUP 1 NEW WESTMINSTER DISTRICT STRATA PLAN BCS2450 TOGETHER WITH AN INTEREST IN THE COMMON PROPERTY IN PROPORTION TO THE UNIT ENTITLEMENT OF THE STRATA LOT AS SHOWN ON FORM V

Parcel Descriptions

Date Added: 3/13/2010 11:11:36 AM **Crown Land PIN#:**
LTO PID(s): 028-164-148 **Crown Land File#:**
Land Description: STRATA LOT 10 DISTRICT LOT 115 GROUP 1 NEW WESTMINSTER DISTRICT STRATA PLAN BCS3735 TOGETHER WITH AN INTEREST IN THE COMMON PROPERTY IN PROPORTION TO THE UNIT ENTITLEMENT OF THE STRATA LOT AS SHOWN ON FORM V

Parcel Descriptions

Date Added: 3/13/2010 11:11:36 AM **Crown Land PIN#:**
LTO PID(s): 028-164-181 **Crown Land File#:**
Land Description: STRATA LOT 14 DISTRICT LOT 115 GROUP 1 NEW WESTMINSTER DISTRICT STRATA PLAN BCS3735 TOGETHER WITH AN INTEREST IN THE COMMON PROPERTY IN PROPORTION TO THE UNIT ENTITLEMENT OF THE STRATA LOT AS SHOWN ON FORM V

Parcel Descriptions

Date Added: 3/13/2010 11:11:37 AM **Crown Land PIN#:**
LTO PID(s): 028-164-202 **Crown Land File#:**
Land Description: STRATA LOT 16 DISTRICT LOT 115 GROUP 1 NEW WESTMINSTER DISTRICT STRATA PLAN BCS3735

TOGETHER WITH AN INTEREST IN THE COMMON PROPERTY IN PROPORTION TO THE UNIT ENTITLEMENT OF THE STRATA LOT AS SHOWN ON FORM V

Parcel Descriptions

Date Added: 6/12/2010 2:57:52 PM ***Crown Land PIN#:***
LTO PID(s): 028-227-441 ***Crown Land File#:***
Land Description: STRATA LOT 181 DISTRICT LOT 115 GROUP 1 NEW WESTMINSTER DISTRICT STRATA PLAN BCS3832 TOGETHER WITH AN INTEREST IN THE COMMON PROPERTY IN PROPORTION TO THE UNIT ENTITLEMENT OF THE STRATA LOT AS SHOWN ON FORM V

Parcel Descriptions

Date Added: 6/12/2010 2:57:53 PM ***Crown Land PIN#:***
LTO PID(s): 028-227-450 ***Crown Land File#:***
Land Description: STRATA LOT 182 DISTRICT LOT 115 GROUP 1 NEW WESTMINSTER DISTRICT STRATA PLAN BCS3832 TOGETHER WITH AN INTEREST IN THE COMMON PROPERTY IN PROPORTION TO THE UNIT ENTITLEMENT OF THE STRATA LOT AS SHOWN ON FORM V

Parcel Descriptions

Date Added: 6/12/2010 2:57:53 PM ***Crown Land PIN#:***
LTO PID(s): 028-227-476 ***Crown Land File#:***
Land Description: STRATA LOT 184 DISTRICT LOT 115 GROUP 1 NEW WESTMINSTER DISTRICT STRATA PLAN BCS3832 TOGETHER WITH AN INTEREST IN THE COMMON PROPERTY IN PROPORTION TO THE UNIT ENTITLEMENT OF THE STRATA LOT AS SHOWN ON FORM V

Parcel Descriptions

Date Added: 6/12/2010 2:57:53 PM ***Crown Land PIN#:***
LTO PID(s): 028-227-492 ***Crown Land File#:***
Land Description: STRATA LOT 186 DISTRICT LOT 115 GROUP 1 NEW WESTMINSTER DISTRICT STRATA PLAN BCS3832 TOGETHER WITH AN INTEREST IN THE COMMON PROPERTY IN PROPORTION TO THE UNIT ENTITLEMENT OF THE STRATA LOT AS SHOWN ON FORM V

Parcel Descriptions

Date Added: 6/12/2010 2:57:54 PM ***Crown Land PIN#:***
LTO PID(s): 028-227-514 ***Crown Land File#:***
Land Description: STRATA LOT 188 DISTRICT LOT 115 GROUP 1 NEW WESTMINSTER DISTRICT STRATA PLAN BCS3832 TOGETHER WITH AN INTEREST IN THE COMMON PROPERTY IN PROPORTION TO THE UNIT ENTITLEMENT OF THE STRATA LOT AS SHOWN ON FORM V

Parcel Descriptions

Date Added: 7/30/2016 8:02:07 AM ***Crown Land PIN#:***
LTO PID(s): 029-725-119 ***Crown Land File#:***
Land Description: STRATA LOT 26 DISTRICT LOT 115 GROUP 1 NEW WESTMINSTER DISTRICT STRATA PLAN EPS3217 TOGETHER WITH AN INTEREST IN THE COMMON PROPERTY IN PROPORTION TO THE UNIT ENTITLEMENT OF THE STRATA LOT AS SHOWN ON FORM V

Parcel Descriptions

Date Added: 8/4/2007 8:02:01 AM ***Crown Land PIN#:***
LTO PID(s): 027-143-333 ***Crown Land File#:***
Land Description: STRATA LOT 130 DISTRICT LOT 115 GROUP 1 NEW WESTMINSTER DISTRICT STRATA PLAN BCS2450 TOGETHER WITH AN INTEREST IN THE COMMON PROPERTY IN PROPORTION TO THE UNIT ENTITLEMENT OF THE STRATA LOT AS SHOWN ON FORM V

Parcel Descriptions

Date Added: 8/4/2007 8:02:02 AM **Crown Land PIN#:**
LTO PID(s): 027-143-341 **Crown Land File#:**
Land Description: STRATA LOT 131 DISTRICT LOT 115 GROUP 1 NEW WESTMINSTER DISTRICT STRATA PLAN BCS2450 TOGETHER WITH AN INTEREST IN THE COMMON PROPERTY IN PROPORTION TO THE UNIT ENTITLEMENT OF THE STRATA LOT AS SHOWN ON FORM V

Parcel Descriptions

Date Added: 8/4/2007 8:02:02 AM **Crown Land PIN#:**
LTO PID(s): 027-143-368 **Crown Land File#:**
Land Description: STRATA LOT 133 DISTRICT LOT 115 GROUP 1 NEW WESTMINSTER DISTRICT STRATA PLAN BCS2450 TOGETHER WITH AN INTEREST IN THE COMMON PROPERTY IN PROPORTION TO THE UNIT ENTITLEMENT OF THE STRATA LOT AS SHOWN ON FORM V

Parcel Descriptions

Date Added: 3/13/2010 11:11:38 AM **Crown Land PIN#:**
LTO PID(s): 028-164-270 **Crown Land File#:**
Land Description: STRATA LOT 23 DISTRICT LOT 115 GROUP 1 NEW WESTMINSTER DISTRICT STRATA PLAN BCS3735 TOGETHER WITH AN INTEREST IN THE COMMON PROPERTY IN PROPORTION TO THE UNIT ENTITLEMENT OF THE STRATA LOT AS SHOWN ON FORM V

Parcel Descriptions

Date Added: 3/13/2010 11:11:39 AM **Crown Land PIN#:**
LTO PID(s): 028-164-334 **Crown Land File#:**
Land Description: STRATA LOT 29 DISTRICT LOT 115 GROUP 1 NEW WESTMINSTER DISTRICT STRATA PLAN BCS3735 TOGETHER WITH AN INTEREST IN THE COMMON PROPERTY IN PROPORTION TO THE UNIT ENTITLEMENT OF THE STRATA LOT AS SHOWN ON FORM V

Parcel Descriptions

Date Added: 3/13/2010 11:11:39 AM **Crown Land PIN#:**
LTO PID(s): 028-164-342 **Crown Land File#:**
Land Description: STRATA LOT 30 DISTRICT LOT 115 GROUP 1 NEW WESTMINSTER DISTRICT STRATA PLAN BCS3735 TOGETHER WITH AN INTEREST IN THE COMMON PROPERTY IN PROPORTION TO THE UNIT ENTITLEMENT OF THE STRATA LOT AS SHOWN ON FORM V

Parcel Descriptions

Date Added: 7/30/2016 8:02:08 AM **Crown Land PIN#:**
LTO PID(s): 029-725-291 **Crown Land File#:**
Land Description: STRATA LOT 44 DISTRICT LOT 115 GROUP 1 NEW WESTMINSTER DISTRICT STRATA PLAN EPS3217 TOGETHER WITH AN INTEREST IN THE COMMON PROPERTY IN PROPORTION TO THE UNIT ENTITLEMENT OF THE STRATA LOT AS SHOWN ON FORM V

Parcel Descriptions

Date Added: 7/30/2016 8:02:08 AM **Crown Land PIN#:**
LTO PID(s): 029-725-305 **Crown Land File#:**
Land Description: STRATA LOT 45 DISTRICT LOT 115 GROUP 1 NEW WESTMINSTER DISTRICT STRATA PLAN EPS3217 TOGETHER WITH AN INTEREST IN THE COMMON PROPERTY IN PROPORTION TO THE UNIT ENTITLEMENT OF THE STRATA LOT AS SHOWN ON FORM V

Parcel Descriptions

Date Added: 7/30/2016 8:02:08 AM **Crown Land PIN#:**
LTO PID(s): 029-725-348 **Crown Land File#:**
Land Description: STRATA LOT 49 DISTRICT LOT 115 GROUP 1 NEW WESTMINSTER DISTRICT STRATA PLAN EPS3217

TOGETHER WITH AN INTEREST IN THE COMMON PROPERTY IN PROPORTION TO THE UNIT ENTITLEMENT OF THE STRATA LOT AS SHOWN ON FORM V

Parcel Descriptions

Date Added: 2/20/2016 8:00:44 AM ***Crown Land PIN#:***
LTO PID(s): 029-764-335 ***Crown Land File#:***
Land Description: STRATA LOT 5 DISTRICT LOT 115 GROUP 1 NEW WESTMINSTER DISTRICT STRATA PLAN EPS2995 TOGETHER WITH AN INTEREST IN THE COMMON PROPERTY IN PROPORTION TO THE UNIT ENTITLEMENT OF THE STRATA LOT AS SHOWN ON FORM V

Parcel Descriptions

Date Added: 8/4/2007 8:02:05 AM ***Crown Land PIN#:***
LTO PID(s): 027-143-465 ***Crown Land File#:***
Land Description: STRATA LOT 143 DISTRICT LOT 115 GROUP 1 NEW WESTMINSTER DISTRICT STRATA PLAN BCS2450 TOGETHER WITH AN INTEREST IN THE COMMON PROPERTY IN PROPORTION TO THE UNIT ENTITLEMENT OF THE STRATA LOT AS SHOWN ON FORM V

Parcel Descriptions

Date Added: 12/4/2010 1:36:17 PM ***Crown Land PIN#:***
LTO PID(s): 028-395-573 ***Crown Land File#:***
Land Description: STRATA LOT 169 DISTRICT LOT 115 GROUP 1 NEW WESTMINSTER DISTRICT STRATA PLAN BCS2702 TOGETHER WITH AN INTEREST IN THE COMMON PROPERTY IN PROPORTION TO THE UNIT ENTITLEMENT OF THE STRATA LOT AS SHOWN ON FORM V

Parcel Descriptions

Date Added: 12/4/2010 1:36:18 PM ***Crown Land PIN#:***
LTO PID(s): 028-395-590 ***Crown Land File#:***
Land Description: STRATA LOT 171 DISTRICT LOT 115 GROUP 1 NEW WESTMINSTER DISTRICT STRATA PLAN BCS2702 TOGETHER WITH AN INTEREST IN THE COMMON PROPERTY IN PROPORTION TO THE UNIT ENTITLEMENT OF THE STRATA LOT AS SHOWN ON FORM V

Parcel Descriptions

Date Added: 2/20/2016 8:00:44 AM ***Crown Land PIN#:***
LTO PID(s): 029-764-408 ***Crown Land File#:***
Land Description: STRATA LOT 12 DISTRICT LOT 115 GROUP 1 NEW WESTMINSTER DISTRICT STRATA PLAN EPS2995 TOGETHER WITH AN INTEREST IN THE COMMON PROPERTY IN PROPORTION TO THE UNIT ENTITLEMENT OF THE STRATA LOT AS SHOWN ON FORM V

Parcel Descriptions

Date Added: 2/20/2016 8:00:44 AM ***Crown Land PIN#:***
LTO PID(s): 029-764-416 ***Crown Land File#:***
Land Description: STRATA LOT 13 DISTRICT LOT 115 GROUP 1 NEW WESTMINSTER DISTRICT STRATA PLAN EPS2995 TOGETHER WITH AN INTEREST IN THE COMMON PROPERTY IN PROPORTION TO THE UNIT ENTITLEMENT OF THE STRATA LOT AS SHOWN ON FORM V

Parcel Descriptions

Date Added: 2/20/2016 8:00:44 AM ***Crown Land PIN#:***
LTO PID(s): 029-764-441 ***Crown Land File#:***
Land Description: STRATA LOT 16 DISTRICT LOT 115 GROUP 1 NEW WESTMINSTER DISTRICT STRATA PLAN EPS2995 TOGETHER WITH AN INTEREST IN THE COMMON PROPERTY IN PROPORTION TO THE UNIT ENTITLEMENT OF THE STRATA LOT AS SHOWN ON FORM V

Parcel Descriptions

Date Added: 2/20/2016 8:00:44 AM **Crown Land PIN#:**
LTO PID(s): 029-764-459 **Crown Land File#:**
Land Description: STRATA LOT 17 DISTRICT LOT 115 GROUP 1 NEW WESTMINSTER DISTRICT STRATA PLAN EPS2995 TOGETHER WITH AN INTEREST IN THE COMMON PROPERTY IN PROPORTION TO THE UNIT ENTITLEMENT OF THE STRATA LOT AS SHOWN ON FORM V

Parcel Descriptions

Date Added: 8/4/2007 8:02:12 AM **Crown Land PIN#:**
LTO PID(s): 027-143-660 **Crown Land File#:**
Land Description: STRATA LOT 163 DISTRICT LOT 115 GROUP 1 NEW WESTMINSTER DISTRICT STRATA PLAN BCS2450 TOGETHER WITH AN INTEREST IN THE COMMON PROPERTY IN PROPORTION TO THE UNIT ENTITLEMENT OF THE STRATA LOT AS SHOWN ON FORM V

Parcel Descriptions

Date Added: 8/4/2007 8:02:13 AM **Crown Land PIN#:**
LTO PID(s): 027-143-694 **Crown Land File#:**
Land Description: STRATA LOT 166 DISTRICT LOT 115 GROUP 1 NEW WESTMINSTER DISTRICT STRATA PLAN BCS2450 TOGETHER WITH AN INTEREST IN THE COMMON PROPERTY IN PROPORTION TO THE UNIT ENTITLEMENT OF THE STRATA LOT AS SHOWN ON FORM V

Parcel Descriptions

Date Added: 3/13/2010 11:11:43 AM **Crown Land PIN#:**
LTO PID(s): 028-164-610 **Crown Land File#:**
Land Description: STRATA LOT 57 DISTRICT LOT 115 GROUP 1 NEW WESTMINSTER DISTRICT STRATA PLAN BCS3735 TOGETHER WITH AN INTEREST IN THE COMMON PROPERTY IN PROPORTION TO THE UNIT ENTITLEMENT OF THE STRATA LOT AS SHOWN ON FORM V

Parcel Descriptions

Date Added: 3/13/2010 11:11:43 AM **Crown Land PIN#:**
LTO PID(s): 028-164-628 **Crown Land File#:**
Land Description: STRATA LOT 58 DISTRICT LOT 115 GROUP 1 NEW WESTMINSTER DISTRICT STRATA PLAN BCS3735 TOGETHER WITH AN INTEREST IN THE COMMON PROPERTY IN PROPORTION TO THE UNIT ENTITLEMENT OF THE STRATA LOT AS SHOWN ON FORM V

Parcel Descriptions

Date Added: 12/4/2010 1:36:18 PM **Crown Land PIN#:**
LTO PID(s): 028-395-611 **Crown Land File#:**
Land Description: STRATA LOT 173 DISTRICT LOT 115 GROUP 1 NEW WESTMINSTER DISTRICT STRATA PLAN BCS2702 TOGETHER WITH AN INTEREST IN THE COMMON PROPERTY IN PROPORTION TO THE UNIT ENTITLEMENT OF THE STRATA LOT AS SHOWN ON FORM V

Parcel Descriptions

Date Added: 12/4/2010 1:36:19 PM **Crown Land PIN#:**
LTO PID(s): 028-395-654 **Crown Land File#:**
Land Description: STRATA LOT 177 DISTRICT LOT 115 GROUP 1 NEW WESTMINSTER DISTRICT STRATA PLAN BCS2702 TOGETHER WITH AN INTEREST IN THE COMMON PROPERTY IN PROPORTION TO THE UNIT ENTITLEMENT OF THE STRATA LOT AS SHOWN ON FORM V

Parcel Descriptions

Date Added: 12/4/2010 1:36:20 PM **Crown Land PIN#:**
LTO PID(s): 028-395-719 **Crown Land File#:**
Land Description: STRATA LOT 183 DISTRICT LOT 115 GROUP 1 NEW WESTMINSTER DISTRICT STRATA PLAN BCS2702

TOGETHER WITH AN INTEREST IN THE COMMON PROPERTY IN PROPORTION TO THE UNIT ENTITLEMENT OF THE STRATA LOT AS SHOWN ON FORM V

Parcel Descriptions

Date Added: 2/20/2016 8:00:45 AM ***Crown Land PIN#:***
LTO PID(s): 029-764-513 ***Crown Land File#:***
Land Description: STRATA LOT 23 DISTRICT LOT 115 GROUP 1 NEW WESTMINSTER DISTRICT STRATA PLAN EPS2995 TOGETHER WITH AN INTEREST IN THE COMMON PROPERTY IN PROPORTION TO THE UNIT ENTITLEMENT OF THE STRATA LOT AS SHOWN ON FORM V

Parcel Descriptions

Date Added: 2/20/2016 8:00:45 AM ***Crown Land PIN#:***
LTO PID(s): 029-764-521 ***Crown Land File#:***
Land Description: STRATA LOT 24 DISTRICT LOT 115 GROUP 1 NEW WESTMINSTER DISTRICT STRATA PLAN EPS2995 TOGETHER WITH AN INTEREST IN THE COMMON PROPERTY IN PROPORTION TO THE UNIT ENTITLEMENT OF THE STRATA LOT AS SHOWN ON FORM V

Parcel Descriptions

Date Added: 8/4/2007 8:02:16 AM ***Crown Land PIN#:***
LTO PID(s): 027-143-783 ***Crown Land File#:***
Land Description: STRATA LOT 175 DISTRICT LOT 115 GROUP 1 NEW WESTMINSTER DISTRICT STRATA PLAN BCS2450 TOGETHER WITH AN INTEREST IN THE COMMON PROPERTY IN PROPORTION TO THE UNIT ENTITLEMENT OF THE STRATA LOT AS SHOWN ON FORM V

Parcel Descriptions

Date Added: 8/4/2007 8:02:18 AM ***Crown Land PIN#:***
LTO PID(s): 027-143-848 ***Crown Land File#:***
Land Description: STRATA LOT 181 DISTRICT LOT 115 GROUP 1 NEW WESTMINSTER DISTRICT STRATA PLAN BCS2450 TOGETHER WITH AN INTEREST IN THE COMMON PROPERTY IN PROPORTION TO THE UNIT ENTITLEMENT OF THE STRATA LOT AS SHOWN ON FORM V

Parcel Descriptions

Date Added: 8/4/2007 8:02:18 AM ***Crown Land PIN#:***
LTO PID(s): 027-143-864 ***Crown Land File#:***
Land Description: STRATA LOT 183 DISTRICT LOT 115 GROUP 1 NEW WESTMINSTER DISTRICT STRATA PLAN BCS2450 TOGETHER WITH AN INTEREST IN THE COMMON PROPERTY IN PROPORTION TO THE UNIT ENTITLEMENT OF THE STRATA LOT AS SHOWN ON FORM V

Parcel Descriptions

Date Added: 8/4/2007 8:02:18 AM ***Crown Land PIN#:***
LTO PID(s): 027-143-872 ***Crown Land File#:***
Land Description: STRATA LOT 184 DISTRICT LOT 115 GROUP 1 NEW WESTMINSTER DISTRICT STRATA PLAN BCS2450 TOGETHER WITH AN INTEREST IN THE COMMON PROPERTY IN PROPORTION TO THE UNIT ENTITLEMENT OF THE STRATA LOT AS SHOWN ON FORM V

Parcel Descriptions

Date Added: 12/4/2010 1:36:22 PM ***Crown Land PIN#:***
LTO PID(s): 028-395-841 ***Crown Land File#:***
Land Description: STRATA LOT 196 DISTRICT LOT 115 GROUP 1 NEW WESTMINSTER DISTRICT STRATA PLAN BCS2702 TOGETHER WITH AN INTEREST IN THE COMMON PROPERTY IN PROPORTION TO THE UNIT ENTITLEMENT OF THE STRATA LOT AS SHOWN ON FORM V

Parcel Descriptions

Date Added: 12/4/2010 1:36:23 PM **Crown Land PIN#:**
LTO PID(s): 028-395-883 **Crown Land File#:**
Land Description: STRATA LOT 200 DISTRICT LOT 115 GROUP 1 NEW WESTMINSTER DISTRICT STRATA PLAN BCS2702 TOGETHER WITH AN INTEREST IN THE COMMON PROPERTY IN PROPORTION TO THE UNIT ENTITLEMENT OF THE STRATA LOT AS SHOWN ON FORM V

Parcel Descriptions

Date Added: 5/26/2007 8:02:42 AM **Crown Land PIN#:**
LTO PID(s): 027-076-792 **Crown Land File#:**
Land Description: STRATA LOT 17 DISTRICT LOT 115 GROUP 1 NEW WESTMINSTER DISTRICT STRATA PLAN BCS2355 TOGETHER WITH AN INTEREST IN THE COMMON PROPERTY IN PROPORTION TO THE UNIT ENTITLEMENT OF THE STRATA LOT AS SHOWN ON FORM V

Parcel Descriptions

Date Added: 6/12/2010 2:57:26 PM **Crown Land PIN#:**
LTO PID(s): 028-225-767 **Crown Land File#:**
Land Description: STRATA LOT 13 DISTRICT LOT 115 GROUP 1 NEW WESTMINSTER DISTRICT STRATA PLAN BCS3832 TOGETHER WITH AN INTEREST IN THE COMMON PROPERTY IN PROPORTION TO THE UNIT ENTITLEMENT OF THE STRATA LOT AS SHOWN ON FORM V

Parcel Descriptions

Date Added: 6/12/2010 2:57:26 PM **Crown Land PIN#:**
LTO PID(s): 028-225-759 **Crown Land File#:**
Land Description: STRATA LOT 12 DISTRICT LOT 115 GROUP 1 NEW WESTMINSTER DISTRICT STRATA PLAN BCS3832 TOGETHER WITH AN INTEREST IN THE COMMON PROPERTY IN PROPORTION TO THE UNIT ENTITLEMENT OF THE STRATA LOT AS SHOWN ON FORM V

Parcel Descriptions

Date Added: 6/12/2010 2:57:27 PM **Crown Land PIN#:**
LTO PID(s): 028-225-783 **Crown Land File#:**
Land Description: STRATA LOT 15 DISTRICT LOT 115 GROUP 1 NEW WESTMINSTER DISTRICT STRATA PLAN BCS3832 TOGETHER WITH AN INTEREST IN THE COMMON PROPERTY IN PROPORTION TO THE UNIT ENTITLEMENT OF THE STRATA LOT AS SHOWN ON FORM V

Parcel Descriptions

Date Added: 6/12/2010 2:57:27 PM **Crown Land PIN#:**
LTO PID(s): 028-225-821 **Crown Land File#:**
Land Description: STRATA LOT 19 DISTRICT LOT 115 GROUP 1 NEW WESTMINSTER DISTRICT STRATA PLAN BCS3832 TOGETHER WITH AN INTEREST IN THE COMMON PROPERTY IN PROPORTION TO THE UNIT ENTITLEMENT OF THE STRATA LOT AS SHOWN ON FORM V

Parcel Descriptions

Date Added: 5/7/2011 1:59:18 PM **Crown Land PIN#:**
LTO PID(s): 028-584-406 **Crown Land File#:**
Land Description: STRATA LOT 205 DISTRICT LOT 115 GROUP 1 NEW WESTMINSTER DISTRICT STRATA PLAN BCS2702 TOGETHER WITH AN INTEREST IN THE COMMON PROPERTY IN PROPORTION TO THE UNIT ENTITLEMENT OF THE STRATA LOT AS SHOWN ON FORM V

Parcel Descriptions

Date Added: 5/7/2011 1:59:19 PM **Crown Land PIN#:**
LTO PID(s): 028-584-465 **Crown Land File#:**
Land Description: STRATA LOT 211 DISTRICT LOT 115 GROUP 1 NEW WESTMINSTER DISTRICT STRATA PLAN BCS2702

TOGETHER WITH AN INTEREST IN THE COMMON PROPERTY IN PROPORTION TO THE UNIT ENTITLEMENT OF THE STRATA LOT AS SHOWN ON FORM V

Parcel Descriptions

Date Added: 5/26/2007 8:02:43 AM ***Crown Land PIN#:***
LTO PID(s): 027-076-822 ***Crown Land File#:***
Land Description: STRATA LOT 20 DISTRICT LOT 115 GROUP 1 NEW WESTMINSTER DISTRICT STRATA PLAN BCS2355 TOGETHER WITH AN INTEREST IN THE COMMON PROPERTY IN PROPORTION TO THE UNIT ENTITLEMENT OF THE STRATA LOT AS SHOWN ON FORM V

Parcel Descriptions

Date Added: 5/26/2007 8:02:45 AM ***Crown Land PIN#:***
LTO PID(s): 027-076-881 ***Crown Land File#:***
Land Description: STRATA LOT 26 DISTRICT LOT 115 GROUP 1 NEW WESTMINSTER DISTRICT STRATA PLAN BCS2355 TOGETHER WITH AN INTEREST IN THE COMMON PROPERTY IN PROPORTION TO THE UNIT ENTITLEMENT OF THE STRATA LOT AS SHOWN ON FORM V

Parcel Descriptions

Date Added: 5/26/2007 8:02:45 AM ***Crown Land PIN#:***
LTO PID(s): 027-076-890 ***Crown Land File#:***
Land Description: STRATA LOT 27 DISTRICT LOT 115 GROUP 1 NEW WESTMINSTER DISTRICT STRATA PLAN BCS2355 TOGETHER WITH AN INTEREST IN THE COMMON PROPERTY IN PROPORTION TO THE UNIT ENTITLEMENT OF THE STRATA LOT AS SHOWN ON FORM V

Parcel Descriptions

Date Added: 1/19/2008 8:01:28 AM ***Crown Land PIN#:***
LTO PID(s): 027-353-443 ***Crown Land File#:***
Land Description: STRATA LOT 12 DISTRICT LOT 115 GROUP 1 NEW WESTMINSTER DISTRICT STRATA PLAN BCS2702 TOGETHER WITH AN INTEREST IN THE COMMON PROPERTY IN PROPORTION TO THE UNIT ENTITLEMENT OF THE STRATA LOT AS SHOWN ON FORM V

Parcel Descriptions

Date Added: 6/12/2010 2:57:28 PM ***Crown Land PIN#:***
LTO PID(s): 028-225-881 ***Crown Land File#:***
Land Description: STRATA LOT 25 DISTRICT LOT 115 GROUP 1 NEW WESTMINSTER DISTRICT STRATA PLAN BCS3832 TOGETHER WITH AN INTEREST IN THE COMMON PROPERTY IN PROPORTION TO THE UNIT ENTITLEMENT OF THE STRATA LOT AS SHOWN ON FORM V

Parcel Descriptions

Date Added: 5/7/2011 1:59:20 PM ***Crown Land PIN#:***
LTO PID(s): 028-584-520 ***Crown Land File#:***
Land Description: STRATA LOT 217 DISTRICT LOT 115 GROUP 1 NEW WESTMINSTER DISTRICT STRATA PLAN BCS2702 TOGETHER WITH AN INTEREST IN THE COMMON PROPERTY IN PROPORTION TO THE UNIT ENTITLEMENT OF THE STRATA LOT AS SHOWN ON FORM V

Parcel Descriptions

Date Added: 5/7/2011 1:59:21 PM ***Crown Land PIN#:***
LTO PID(s): 028-584-589 ***Crown Land File#:***
Land Description: STRATA LOT 223 DISTRICT LOT 115 GROUP 1 NEW WESTMINSTER DISTRICT STRATA PLAN BCS2702 TOGETHER WITH AN INTEREST IN THE COMMON PROPERTY IN PROPORTION TO THE UNIT ENTITLEMENT OF THE STRATA LOT AS SHOWN ON FORM V

Parcel Descriptions

Date Added: 7/30/2016 8:02:10 AM **Crown Land PIN#:**
LTO PID(s): 029-782-384 **Crown Land File#:**
Land Description: STRATA LOT 83 DISTRICT LOT 115 GROUP 1 NEW WESTMINSTER DISTRICT STRATA PLAN EPS3217 TOGETHER WITH AN INTEREST IN THE COMMON PROPERTY IN PROPORTION TO THE UNIT ENTITLEMENT OF THE STRATA LOT AS SHOWN ON FORM V

Parcel Descriptions

Date Added: 7/30/2016 8:02:10 AM **Crown Land PIN#:**
LTO PID(s): 029-782-392 **Crown Land File#:**
Land Description: STRATA LOT 84 DISTRICT LOT 115 GROUP 1 NEW WESTMINSTER DISTRICT STRATA PLAN EPS3217 TOGETHER WITH AN INTEREST IN THE COMMON PROPERTY IN PROPORTION TO THE UNIT ENTITLEMENT OF THE STRATA LOT AS SHOWN ON FORM V

Parcel Descriptions

Date Added: 7/30/2016 8:02:10 AM **Crown Land PIN#:**
LTO PID(s): 029-782-449 **Crown Land File#:**
Land Description: STRATA LOT 89 DISTRICT LOT 115 GROUP 1 NEW WESTMINSTER DISTRICT STRATA PLAN EPS3217 TOGETHER WITH AN INTEREST IN THE COMMON PROPERTY IN PROPORTION TO THE UNIT ENTITLEMENT OF THE STRATA LOT AS SHOWN ON FORM V

Parcel Descriptions

Date Added: 11/9/2019 8:03:41 AM **Crown Land PIN#:**
LTO PID(s): 030-474-094 **Crown Land File#:**
Land Description: STRATA LOT 30 DISTRICT LOT 115 GROUP 1 NEW WESTMINSTER DISTRICT STRATA PLAN EPS4986 TOGETHER WITH AN INTEREST IN THE COMMON PROPERTY IN PROPORTION TO THE UNIT ENTITLEMENT OF THE STRATA LOT AS SHOWN ON FORM V

Parcel Descriptions

Date Added: 2/20/2016 8:00:46 AM **Crown Land PIN#:**
LTO PID(s): 029-764-858 **Crown Land File#:**
Land Description: STRATA LOT 57 DISTRICT LOT 115 GROUP 1 NEW WESTMINSTER DISTRICT STRATA PLAN EPS2995 TOGETHER WITH AN INTEREST IN THE COMMON PROPERTY IN PROPORTION TO THE UNIT ENTITLEMENT OF THE STRATA LOT AS SHOWN ON FORM V

Parcel Descriptions

Date Added: 2/20/2016 8:00:46 AM **Crown Land PIN#:**
LTO PID(s): 029-764-912 **Crown Land File#:**
Land Description: STRATA LOT 63 DISTRICT LOT 115 GROUP 1 NEW WESTMINSTER DISTRICT STRATA PLAN EPS2995 TOGETHER WITH AN INTEREST IN THE COMMON PROPERTY IN PROPORTION TO THE UNIT ENTITLEMENT OF THE STRATA LOT AS SHOWN ON FORM V

Parcel Descriptions

Date Added: 2/20/2016 8:00:47 AM **Crown Land PIN#:**
LTO PID(s): 029-764-947 **Crown Land File#:**
Land Description: STRATA LOT 66 DISTRICT LOT 115 GROUP 1 NEW WESTMINSTER DISTRICT STRATA PLAN EPS2995 TOGETHER WITH AN INTEREST IN THE COMMON PROPERTY IN PROPORTION TO THE UNIT ENTITLEMENT OF THE STRATA LOT AS SHOWN ON FORM V

Parcel Descriptions

Date Added: 7/30/2016 8:02:10 AM **Crown Land PIN#:**
LTO PID(s): 029-782-490 **Crown Land File#:**
Land Description: STRATA LOT 94 DISTRICT LOT 115 GROUP 1 NEW WESTMINSTER DISTRICT STRATA PLAN EPS3217

TOGETHER WITH AN INTEREST IN THE COMMON PROPERTY IN PROPORTION TO THE UNIT ENTITLEMENT OF THE STRATA LOT AS SHOWN ON FORM V

Parcel Descriptions

Date Added: 7/30/2016 8:02:11 AM ***Crown Land PIN#:***
LTO PID(s): 029-782-503 ***Crown Land File#:***
Land Description: STRATA LOT 95 DISTRICT LOT 115 GROUP 1 NEW WESTMINSTER DISTRICT STRATA PLAN EPS3217 TOGETHER WITH AN INTEREST IN THE COMMON PROPERTY IN PROPORTION TO THE UNIT ENTITLEMENT OF THE STRATA LOT AS SHOWN ON FORM V

Parcel Descriptions

Date Added: 7/30/2016 8:02:11 AM ***Crown Land PIN#:***
LTO PID(s): 029-782-520 ***Crown Land File#:***
Land Description: STRATA LOT 97 DISTRICT LOT 115 GROUP 1 NEW WESTMINSTER DISTRICT STRATA PLAN EPS3217 TOGETHER WITH AN INTEREST IN THE COMMON PROPERTY IN PROPORTION TO THE UNIT ENTITLEMENT OF THE STRATA LOT AS SHOWN ON FORM V

Parcel Descriptions

Date Added: 7/30/2016 8:02:11 AM ***Crown Land PIN#:***
LTO PID(s): 029-782-571 ***Crown Land File#:***
Land Description: STRATA LOT 102 DISTRICT LOT 115 GROUP 1 NEW WESTMINSTER DISTRICT STRATA PLAN EPS3217 TOGETHER WITH AN INTEREST IN THE COMMON PROPERTY IN PROPORTION TO THE UNIT ENTITLEMENT OF THE STRATA LOT AS SHOWN ON FORM V

Parcel Descriptions

Date Added: 11/9/2019 8:03:42 AM ***Crown Land PIN#:***
LTO PID(s): 030-474-272 ***Crown Land File#:***
Land Description: STRATA LOT 48 DISTRICT LOT 115 GROUP 1 NEW WESTMINSTER DISTRICT STRATA PLAN EPS4986 TOGETHER WITH AN INTEREST IN THE COMMON PROPERTY IN PROPORTION TO THE UNIT ENTITLEMENT OF THE STRATA LOT AS SHOWN ON FORM V

Parcel Descriptions

Date Added: 2/20/2016 8:00:47 AM ***Crown Land PIN#:***
LTO PID(s): 029-764-998 ***Crown Land File#:***
Land Description: STRATA LOT 71 DISTRICT LOT 115 GROUP 1 NEW WESTMINSTER DISTRICT STRATA PLAN EPS2995 TOGETHER WITH AN INTEREST IN THE COMMON PROPERTY IN PROPORTION TO THE UNIT ENTITLEMENT OF THE STRATA LOT AS SHOWN ON FORM V

Parcel Descriptions

Date Added: 2/20/2016 8:00:47 AM ***Crown Land PIN#:***
LTO PID(s): 029-765-056 ***Crown Land File#:***
Land Description: STRATA LOT 77 DISTRICT LOT 115 GROUP 1 NEW WESTMINSTER DISTRICT STRATA PLAN EPS2995 TOGETHER WITH AN INTEREST IN THE COMMON PROPERTY IN PROPORTION TO THE UNIT ENTITLEMENT OF THE STRATA LOT AS SHOWN ON FORM V

Parcel Descriptions

Date Added: 6/12/2010 2:57:49 PM ***Crown Land PIN#:***
LTO PID(s): 028-227-247 ***Crown Land File#:***
Land Description: STRATA LOT 161 DISTRICT LOT 115 GROUP 1 NEW WESTMINSTER DISTRICT STRATA PLAN BCS3832 TOGETHER WITH AN INTEREST IN THE COMMON PROPERTY IN PROPORTION TO THE UNIT ENTITLEMENT OF THE STRATA LOT AS SHOWN ON FORM V

Parcel Descriptions

Date Added: 6/12/2010 2:57:49 PM **Crown Land PIN#:**
LTO PID(s): 028-227-255 **Crown Land File#:**
Land Description: STRATA LOT 162 DISTRICT LOT 115 GROUP 1 NEW WESTMINSTER DISTRICT STRATA PLAN BCS3832 TOGETHER WITH AN INTEREST IN THE COMMON PROPERTY IN PROPORTION TO THE UNIT ENTITLEMENT OF THE STRATA LOT AS SHOWN ON FORM V

Parcel Descriptions

Date Added: 7/30/2016 8:02:07 AM **Crown Land PIN#:**
LTO PID(s): 029-724-996 **Crown Land File#:**
Land Description: STRATA LOT 14 DISTRICT LOT 115 GROUP 1 NEW WESTMINSTER DISTRICT STRATA PLAN EPS3217 TOGETHER WITH AN INTEREST IN THE COMMON PROPERTY IN PROPORTION TO THE UNIT ENTITLEMENT OF THE STRATA LOT AS SHOWN ON FORM V

Parcel Descriptions

Date Added: 7/30/2016 8:02:07 AM **Crown Land PIN#:**
LTO PID(s): 029-724-970 **Crown Land File#:**
Land Description: STRATA LOT 12 DISTRICT LOT 115 GROUP 1 NEW WESTMINSTER DISTRICT STRATA PLAN EPS3217 TOGETHER WITH AN INTEREST IN THE COMMON PROPERTY IN PROPORTION TO THE UNIT ENTITLEMENT OF THE STRATA LOT AS SHOWN ON FORM V

Parcel Descriptions

Date Added: 8/4/2007 8:01:57 AM **Crown Land PIN#:**
LTO PID(s): 027-143-198 **Crown Land File#:**
Land Description: STRATA LOT 116 DISTRICT LOT 115 GROUP 1 NEW WESTMINSTER DISTRICT STRATA PLAN BCS2450 TOGETHER WITH AN INTEREST IN THE COMMON PROPERTY IN PROPORTION TO THE UNIT ENTITLEMENT OF THE STRATA LOT AS SHOWN ON FORM V

Parcel Descriptions

Date Added: 3/13/2010 11:11:36 AM **Crown Land PIN#:**
LTO PID(s): 028-164-130 **Crown Land File#:**
Land Description: STRATA LOT 9 DISTRICT LOT 115 GROUP 1 NEW WESTMINSTER DISTRICT STRATA PLAN BCS3735 TOGETHER WITH AN INTEREST IN THE COMMON PROPERTY IN PROPORTION TO THE UNIT ENTITLEMENT OF THE STRATA LOT AS SHOWN ON FORM V

Parcel Descriptions

Date Added: 3/13/2010 11:11:37 AM **Crown Land PIN#:**
LTO PID(s): 028-164-229 **Crown Land File#:**
Land Description: STRATA LOT 18 DISTRICT LOT 115 GROUP 1 NEW WESTMINSTER DISTRICT STRATA PLAN BCS3735 TOGETHER WITH AN INTEREST IN THE COMMON PROPERTY IN PROPORTION TO THE UNIT ENTITLEMENT OF THE STRATA LOT AS SHOWN ON FORM V

Parcel Descriptions

Date Added: 3/13/2010 11:11:37 AM **Crown Land PIN#:**
LTO PID(s): 028-164-237 **Crown Land File#:**
Land Description: STRATA LOT 19 DISTRICT LOT 115 GROUP 1 NEW WESTMINSTER DISTRICT STRATA PLAN BCS3735 TOGETHER WITH AN INTEREST IN THE COMMON PROPERTY IN PROPORTION TO THE UNIT ENTITLEMENT OF THE STRATA LOT AS SHOWN ON FORM V

Parcel Descriptions

Date Added: 3/13/2010 11:11:37 AM **Crown Land PIN#:**
LTO PID(s): 028-164-245 **Crown Land File#:**
Land Description: STRATA LOT 20 DISTRICT LOT 115 GROUP 1 NEW WESTMINSTER DISTRICT STRATA PLAN BCS3735

TOGETHER WITH AN INTEREST IN THE COMMON PROPERTY IN PROPORTION TO THE UNIT ENTITLEMENT OF THE STRATA LOT AS SHOWN ON FORM V

Parcel Descriptions

Date Added: 6/12/2010 2:57:52 PM ***Crown Land PIN#:***
LTO PID(s): 028-227-417 ***Crown Land File#:***
Land Description: STRATA LOT 178 DISTRICT LOT 115 GROUP 1 NEW WESTMINSTER DISTRICT STRATA PLAN BCS3832 TOGETHER WITH AN INTEREST IN THE COMMON PROPERTY IN PROPORTION TO THE UNIT ENTITLEMENT OF THE STRATA LOT AS SHOWN ON FORM V

Parcel Descriptions

Date Added: 2/20/2016 8:00:47 AM ***Crown Land PIN#:***
LTO PID(s): 029-765-099 ***Crown Land File#:***
Land Description: STRATA LOT 81 DISTRICT LOT 115 GROUP 1 NEW WESTMINSTER DISTRICT STRATA PLAN EPS2995 TOGETHER WITH AN INTEREST IN THE COMMON PROPERTY IN PROPORTION TO THE UNIT ENTITLEMENT OF THE STRATA LOT AS SHOWN ON FORM V

Parcel Descriptions

Date Added: 8/19/2017 10:46:17 AM ***Crown Land PIN#:***
LTO PID(s): 030-211-395 ***Crown Land File#:***
Land Description: STRATA LOT 2 DISTRICT LOT 115 GROUP 1 NEW WESTMINSTER DISTRICT STRATA PLAN EPS4072 TOGETHER WITH AN INTEREST IN THE COMMON PROPERTY IN PROPORTION TO THE UNIT ENTITLEMENT OF THE STRATA LOT AS SHOWN ON FORM V

Parcel Descriptions

Date Added: 5/7/2011 1:59:23 PM ***Crown Land PIN#:***
LTO PID(s): 028-584-708 ***Crown Land File#:***
Land Description: STRATA LOT 235 DISTRICT LOT 115 GROUP 1 NEW WESTMINSTER DISTRICT STRATA PLAN BCS2702 TOGETHER WITH AN INTEREST IN THE COMMON PROPERTY IN PROPORTION TO THE UNIT ENTITLEMENT OF THE STRATA LOT AS SHOWN ON FORM V

Parcel Descriptions

Date Added: 5/7/2011 1:59:22 PM ***Crown Land PIN#:***
LTO PID(s): 028-584-686 ***Crown Land File#:***
Land Description: STRATA LOT 233 DISTRICT LOT 115 GROUP 1 NEW WESTMINSTER DISTRICT STRATA PLAN BCS2702 TOGETHER WITH AN INTEREST IN THE COMMON PROPERTY IN PROPORTION TO THE UNIT ENTITLEMENT OF THE STRATA LOT AS SHOWN ON FORM V

Parcel Descriptions

Date Added: 5/7/2011 1:59:23 PM ***Crown Land PIN#:***
LTO PID(s): 028-584-732 ***Crown Land File#:***
Land Description: STRATA LOT 238 DISTRICT LOT 115 GROUP 1 NEW WESTMINSTER DISTRICT STRATA PLAN BCS2702 TOGETHER WITH AN INTEREST IN THE COMMON PROPERTY IN PROPORTION TO THE UNIT ENTITLEMENT OF THE STRATA LOT AS SHOWN ON FORM V

Parcel Descriptions

Date Added: 5/26/2007 8:02:47 AM ***Crown Land PIN#:***
LTO PID(s): 027-076-962 ***Crown Land File#:***
Land Description: STRATA LOT 34 DISTRICT LOT 115 GROUP 1 NEW WESTMINSTER DISTRICT STRATA PLAN BCS2355 TOGETHER WITH AN INTEREST IN THE COMMON PROPERTY IN PROPORTION TO THE UNIT ENTITLEMENT OF THE STRATA LOT AS SHOWN ON FORM V

Parcel Descriptions

Date Added: 1/19/2008 8:01:30 AM **Crown Land PIN#:**
LTO PID(s): 027-353-591 **Crown Land File#:**
Land Description: STRATA LOT 27 DISTRICT LOT 115 GROUP 1 NEW WESTMINSTER DISTRICT STRATA PLAN BCS2702 TOGETHER WITH AN INTEREST IN THE COMMON PROPERTY IN PROPORTION TO THE UNIT ENTITLEMENT OF THE STRATA LOT AS SHOWN ON FORM V

Parcel Descriptions

Date Added: 1/19/2008 8:01:31 AM **Crown Land PIN#:**
LTO PID(s): 027-353-656 **Crown Land File#:**
Land Description: STRATA LOT 33 DISTRICT LOT 115 GROUP 1 NEW WESTMINSTER DISTRICT STRATA PLAN BCS2702 TOGETHER WITH AN INTEREST IN THE COMMON PROPERTY IN PROPORTION TO THE UNIT ENTITLEMENT OF THE STRATA LOT AS SHOWN ON FORM V

Parcel Descriptions

Date Added: 6/12/2010 2:57:31 PM **Crown Land PIN#:**
LTO PID(s): 028-226-038 **Crown Land File#:**
Land Description: STRATA LOT 40 DISTRICT LOT 115 GROUP 1 NEW WESTMINSTER DISTRICT STRATA PLAN BCS3832 TOGETHER WITH AN INTEREST IN THE COMMON PROPERTY IN PROPORTION TO THE UNIT ENTITLEMENT OF THE STRATA LOT AS SHOWN ON FORM V

Parcel Descriptions

Date Added: 3/31/2012 6:04:31 PM **Crown Land PIN#:**
LTO PID(s): 028-802-489 **Crown Land File#:**
Land Description: STRATA LOT 256 DISTRICT LOT 115 GROUP 1 NEW WESTMINSTER DISTRICT STRATA PLAN BCS2702 TOGETHER WITH AN INTEREST IN THE COMMON PROPERTY IN PROPORTION TO THE UNIT ENTITLEMENT OF THE STRATA LOT AS SHOWN ON FORM V

Parcel Descriptions

Date Added: 3/31/2012 6:04:32 PM **Crown Land PIN#:**
LTO PID(s): 028-802-519 **Crown Land File#:**
Land Description: STRATA LOT 259 DISTRICT LOT 115 GROUP 1 NEW WESTMINSTER DISTRICT STRATA PLAN BCS2702 TOGETHER WITH AN INTEREST IN THE COMMON PROPERTY IN PROPORTION TO THE UNIT ENTITLEMENT OF THE STRATA LOT AS SHOWN ON FORM V

Parcel Descriptions

Date Added: 5/26/2007 8:02:52 AM **Crown Land PIN#:**
LTO PID(s): 027-077-128 **Crown Land File#:**
Land Description: STRATA LOT 50 DISTRICT LOT 115 GROUP 1 NEW WESTMINSTER DISTRICT STRATA PLAN BCS2355 TOGETHER WITH AN INTEREST IN THE COMMON PROPERTY IN PROPORTION TO THE UNIT ENTITLEMENT OF THE STRATA LOT AS SHOWN ON FORM V

Parcel Descriptions

Date Added: 5/26/2007 8:02:53 AM **Crown Land PIN#:**
LTO PID(s): 027-077-152 **Crown Land File#:**
Land Description: STRATA LOT 53 DISTRICT LOT 115 GROUP 1 NEW WESTMINSTER DISTRICT STRATA PLAN BCS2355 TOGETHER WITH AN INTEREST IN THE COMMON PROPERTY IN PROPORTION TO THE UNIT ENTITLEMENT OF THE STRATA LOT AS SHOWN ON FORM V

Parcel Descriptions

Date Added: 5/26/2007 8:02:54 AM **Crown Land PIN#:**
LTO PID(s): 027-077-179 **Crown Land File#:**
Land Description: STRATA LOT 55 DISTRICT LOT 115 GROUP 1 NEW WESTMINSTER DISTRICT STRATA PLAN BCS2355

TOGETHER WITH AN INTEREST IN THE COMMON PROPERTY IN PROPORTION TO THE UNIT ENTITLEMENT OF THE STRATA LOT AS SHOWN ON FORM V

Parcel Descriptions

Date Added: 7/30/2016 8:02:08 AM ***Crown Land PIN#:***
LTO PID(s): 029-725-135 ***Crown Land File#:***
Land Description: STRATA LOT 28 DISTRICT LOT 115 GROUP 1 NEW WESTMINSTER DISTRICT STRATA PLAN EPS3217 TOGETHER WITH AN INTEREST IN THE COMMON PROPERTY IN PROPORTION TO THE UNIT ENTITLEMENT OF THE STRATA LOT AS SHOWN ON FORM V

Parcel Descriptions

Date Added: 7/30/2016 8:02:08 AM ***Crown Land PIN#:***
LTO PID(s): 029-725-178 ***Crown Land File#:***
Land Description: STRATA LOT 32 DISTRICT LOT 115 GROUP 1 NEW WESTMINSTER DISTRICT STRATA PLAN EPS3217 TOGETHER WITH AN INTEREST IN THE COMMON PROPERTY IN PROPORTION TO THE UNIT ENTITLEMENT OF THE STRATA LOT AS SHOWN ON FORM V

Parcel Descriptions

Date Added: 8/4/2007 8:02:03 AM ***Crown Land PIN#:***
LTO PID(s): 027-143-392 ***Crown Land File#:***
Land Description: STRATA LOT 136 DISTRICT LOT 115 GROUP 1 NEW WESTMINSTER DISTRICT STRATA PLAN BCS2450 TOGETHER WITH AN INTEREST IN THE COMMON PROPERTY IN PROPORTION TO THE UNIT ENTITLEMENT OF THE STRATA LOT AS SHOWN ON FORM V

Parcel Descriptions

Date Added: 8/4/2007 8:02:04 AM ***Crown Land PIN#:***
LTO PID(s): 027-143-422 ***Crown Land File#:***
Land Description: STRATA LOT 139 DISTRICT LOT 115 GROUP 1 NEW WESTMINSTER DISTRICT STRATA PLAN BCS2450 TOGETHER WITH AN INTEREST IN THE COMMON PROPERTY IN PROPORTION TO THE UNIT ENTITLEMENT OF THE STRATA LOT AS SHOWN ON FORM V

Parcel Descriptions

Date Added: 2/20/2016 8:00:48 AM ***Crown Land PIN#:***
LTO PID(s): 029-765-242 ***Crown Land File#:***
Land Description: STRATA LOT 96 DISTRICT LOT 115 GROUP 1 NEW WESTMINSTER DISTRICT STRATA PLAN EPS2995 TOGETHER WITH AN INTEREST IN THE COMMON PROPERTY IN PROPORTION TO THE UNIT ENTITLEMENT OF THE STRATA LOT AS SHOWN ON FORM V

Parcel Descriptions

Date Added: 8/19/2017 10:46:17 AM ***Crown Land PIN#:***
LTO PID(s): 030-211-522 ***Crown Land File#:***
Land Description: STRATA LOT 15 DISTRICT LOT 115 GROUP 1 NEW WESTMINSTER DISTRICT STRATA PLAN EPS4072 TOGETHER WITH AN INTEREST IN THE COMMON PROPERTY IN PROPORTION TO THE UNIT ENTITLEMENT OF THE STRATA LOT AS SHOWN ON FORM V

Parcel Descriptions

Date Added: 8/19/2017 10:46:18 AM ***Crown Land PIN#:***
LTO PID(s): 030-211-590 ***Crown Land File#:***
Land Description: STRATA LOT 22 DISTRICT LOT 115 GROUP 1 NEW WESTMINSTER DISTRICT STRATA PLAN EPS4072 TOGETHER WITH AN INTEREST IN THE COMMON PROPERTY IN PROPORTION TO THE UNIT ENTITLEMENT OF THE STRATA LOT AS SHOWN ON FORM V

Parcel Descriptions

Date Added: 11/9/2019 8:03:42 AM **Crown Land PIN#:**
LTO PID(s): 030-474-337 **Crown Land File#:**
Land Description: STRATA LOT 54 DISTRICT LOT 115 GROUP 1 NEW WESTMINSTER DISTRICT STRATA PLAN EPS4986 TOGETHER WITH AN INTEREST IN THE COMMON PROPERTY IN PROPORTION TO THE UNIT ENTITLEMENT OF THE STRATA LOT AS SHOWN ON FORM V

Parcel Descriptions

Date Added: 2/20/2016 8:00:48 AM **Crown Land PIN#:**
LTO PID(s): 029-765-269 **Crown Land File#:**
Land Description: STRATA LOT 98 DISTRICT LOT 115 GROUP 1 NEW WESTMINSTER DISTRICT STRATA PLAN EPS2995 TOGETHER WITH AN INTEREST IN THE COMMON PROPERTY IN PROPORTION TO THE UNIT ENTITLEMENT OF THE STRATA LOT AS SHOWN ON FORM V

Parcel Descriptions

Date Added: 2/20/2016 8:00:48 AM **Crown Land PIN#:**
LTO PID(s): 029-765-340 **Crown Land File#:**
Land Description: STRATA LOT 106 DISTRICT LOT 115 GROUP 1 NEW WESTMINSTER DISTRICT STRATA PLAN EPS2995 TOGETHER WITH AN INTEREST IN THE COMMON PROPERTY IN PROPORTION TO THE UNIT ENTITLEMENT OF THE STRATA LOT AS SHOWN ON FORM V

Parcel Descriptions

Date Added: 2/20/2016 8:00:48 AM **Crown Land PIN#:**
LTO PID(s): 029-765-382 **Crown Land File#:**
Land Description: STRATA LOT 110 DISTRICT LOT 115 GROUP 1 NEW WESTMINSTER DISTRICT STRATA PLAN EPS2995 TOGETHER WITH AN INTEREST IN THE COMMON PROPERTY IN PROPORTION TO THE UNIT ENTITLEMENT OF THE STRATA LOT AS SHOWN ON FORM V

Parcel Descriptions

Date Added: 1/19/2008 8:01:32 AM **Crown Land PIN#:**
LTO PID(s): 027-353-753 **Crown Land File#:**
Land Description: STRATA LOT 42 DISTRICT LOT 115 GROUP 1 NEW WESTMINSTER DISTRICT STRATA PLAN BCS2702 TOGETHER WITH AN INTEREST IN THE COMMON PROPERTY IN PROPORTION TO THE UNIT ENTITLEMENT OF THE STRATA LOT AS SHOWN ON FORM V

Parcel Descriptions

Date Added: 1/19/2008 8:01:32 AM **Crown Land PIN#:**
LTO PID(s): 027-353-761 **Crown Land File#:**
Land Description: STRATA LOT 43 DISTRICT LOT 115 GROUP 1 NEW WESTMINSTER DISTRICT STRATA PLAN BCS2702 TOGETHER WITH AN INTEREST IN THE COMMON PROPERTY IN PROPORTION TO THE UNIT ENTITLEMENT OF THE STRATA LOT AS SHOWN ON FORM V

Parcel Descriptions

Date Added: 6/12/2010 2:57:34 PM **Crown Land PIN#:**
LTO PID(s): 028-226-283 **Crown Land File#:**
Land Description: STRATA LOT 65 DISTRICT LOT 115 GROUP 1 NEW WESTMINSTER DISTRICT STRATA PLAN BCS3832 TOGETHER WITH AN INTEREST IN THE COMMON PROPERTY IN PROPORTION TO THE UNIT ENTITLEMENT OF THE STRATA LOT AS SHOWN ON FORM V

Parcel Descriptions

Date Added: 3/31/2012 6:04:35 PM **Crown Land PIN#:**
LTO PID(s): 028-802-578 **Crown Land File#:**
Land Description: STRATA LOT 265 DISTRICT LOT 115 GROUP 1 NEW WESTMINSTER DISTRICT STRATA PLAN BCS2702

TOGETHER WITH AN INTEREST IN THE COMMON PROPERTY IN PROPORTION TO THE UNIT ENTITLEMENT OF THE STRATA LOT AS SHOWN ON FORM V

Parcel Descriptions

Date Added: 3/31/2012 6:04:34 PM ***Crown Land PIN#:***
LTO PID(s): 028-802-560 ***Crown Land File#:***
Land Description: STRATA LOT 264 DISTRICT LOT 115 GROUP 1 NEW WESTMINSTER DISTRICT STRATA PLAN BCS2702 TOGETHER WITH AN INTEREST IN THE COMMON PROPERTY IN PROPORTION TO THE UNIT ENTITLEMENT OF THE STRATA LOT AS SHOWN ON FORM V

Parcel Descriptions

Date Added: 8/4/2007 8:01:23 AM ***Crown Land PIN#:***
LTO PID(s): 027-142-108 ***Crown Land File#:***
Land Description: STRATA LOT 7 DISTRICT LOT 115 GROUP 1 NEW WESTMINSTER DISTRICT STRATA PLAN BCS2450 TOGETHER WITH AN INTEREST IN THE COMMON PROPERTY IN PROPORTION TO THE UNIT ENTITLEMENT OF THE STRATA LOT AS SHOWN ON FORM V

Parcel Descriptions

Date Added: 3/13/2010 11:11:38 AM ***Crown Land PIN#:***
LTO PID(s): 028-164-288 ***Crown Land File#:***
Land Description: STRATA LOT 24 DISTRICT LOT 115 GROUP 1 NEW WESTMINSTER DISTRICT STRATA PLAN BCS3735 TOGETHER WITH AN INTEREST IN THE COMMON PROPERTY IN PROPORTION TO THE UNIT ENTITLEMENT OF THE STRATA LOT AS SHOWN ON FORM V

Parcel Descriptions

Date Added: 3/13/2010 11:11:40 AM ***Crown Land PIN#:***
LTO PID(s): 028-164-393 ***Crown Land File#:***
Land Description: STRATA LOT 35 DISTRICT LOT 115 GROUP 1 NEW WESTMINSTER DISTRICT STRATA PLAN BCS3735 TOGETHER WITH AN INTEREST IN THE COMMON PROPERTY IN PROPORTION TO THE UNIT ENTITLEMENT OF THE STRATA LOT AS SHOWN ON FORM V

Parcel Descriptions

Date Added: 12/4/2010 1:36:14 PM ***Crown Land PIN#:***
LTO PID(s): 028-395-409 ***Crown Land File#:***
Land Description: STRATA LOT 152 DISTRICT LOT 115 GROUP 1 NEW WESTMINSTER DISTRICT STRATA PLAN BCS2702 TOGETHER WITH AN INTEREST IN THE COMMON PROPERTY IN PROPORTION TO THE UNIT ENTITLEMENT OF THE STRATA LOT AS SHOWN ON FORM V

Parcel Descriptions

Date Added: 12/4/2010 1:36:15 PM ***Crown Land PIN#:***
LTO PID(s): 028-395-417 ***Crown Land File#:***
Land Description: STRATA LOT 153 DISTRICT LOT 115 GROUP 1 NEW WESTMINSTER DISTRICT STRATA PLAN BCS2702 TOGETHER WITH AN INTEREST IN THE COMMON PROPERTY IN PROPORTION TO THE UNIT ENTITLEMENT OF THE STRATA LOT AS SHOWN ON FORM V

Parcel Descriptions

Date Added: 12/4/2010 1:36:15 PM ***Crown Land PIN#:***
LTO PID(s): 028-395-425 ***Crown Land File#:***
Land Description: STRATA LOT 154 DISTRICT LOT 115 GROUP 1 NEW WESTMINSTER DISTRICT STRATA PLAN BCS2702 TOGETHER WITH AN INTEREST IN THE COMMON PROPERTY IN PROPORTION TO THE UNIT ENTITLEMENT OF THE STRATA LOT AS SHOWN ON FORM V

Parcel Descriptions

Date Added: 2/20/2016 8:00:44 AM **Crown Land PIN#:**
LTO PID(s): 029-764-319 **Crown Land File#:**
Land Description: STRATA LOT 3 DISTRICT LOT 115 GROUP 1 NEW WESTMINSTER DISTRICT STRATA PLAN EPS2995 TOGETHER WITH AN INTEREST IN THE COMMON PROPERTY IN PROPORTION TO THE UNIT ENTITLEMENT OF THE STRATA LOT AS SHOWN ON FORM V

Parcel Descriptions

Date Added: 8/4/2007 8:02:06 AM **Crown Land PIN#:**
LTO PID(s): 027-143-490 **Crown Land File#:**
Land Description: STRATA LOT 146 DISTRICT LOT 115 GROUP 1 NEW WESTMINSTER DISTRICT STRATA PLAN BCS2450 TOGETHER WITH AN INTEREST IN THE COMMON PROPERTY IN PROPORTION TO THE UNIT ENTITLEMENT OF THE STRATA LOT AS SHOWN ON FORM V

Parcel Descriptions

Date Added: 3/13/2010 11:11:40 AM **Crown Land PIN#:**
LTO PID(s): 028-164-440 **Crown Land File#:**
Land Description: STRATA LOT 40 DISTRICT LOT 115 GROUP 1 NEW WESTMINSTER DISTRICT STRATA PLAN BCS3735 TOGETHER WITH AN INTEREST IN THE COMMON PROPERTY IN PROPORTION TO THE UNIT ENTITLEMENT OF THE STRATA LOT AS SHOWN ON FORM V

Parcel Descriptions

Date Added: 3/13/2010 11:11:40 AM **Crown Land PIN#:**
LTO PID(s): 028-164-431 **Crown Land File#:**
Land Description: STRATA LOT 39 DISTRICT LOT 115 GROUP 1 NEW WESTMINSTER DISTRICT STRATA PLAN BCS3735 TOGETHER WITH AN INTEREST IN THE COMMON PROPERTY IN PROPORTION TO THE UNIT ENTITLEMENT OF THE STRATA LOT AS SHOWN ON FORM V

Parcel Descriptions

Date Added: 3/13/2010 11:11:41 AM **Crown Land PIN#:**
LTO PID(s): 028-164-491 **Crown Land File#:**
Land Description: STRATA LOT 45 DISTRICT LOT 115 GROUP 1 NEW WESTMINSTER DISTRICT STRATA PLAN BCS3735 TOGETHER WITH AN INTEREST IN THE COMMON PROPERTY IN PROPORTION TO THE UNIT ENTITLEMENT OF THE STRATA LOT AS SHOWN ON FORM V

Parcel Descriptions

Date Added: 12/4/2010 1:36:16 PM **Crown Land PIN#:**
LTO PID(s): 028-395-484 **Crown Land File#:**
Land Description: STRATA LOT 160 DISTRICT LOT 115 GROUP 1 NEW WESTMINSTER DISTRICT STRATA PLAN BCS2702 TOGETHER WITH AN INTEREST IN THE COMMON PROPERTY IN PROPORTION TO THE UNIT ENTITLEMENT OF THE STRATA LOT AS SHOWN ON FORM V

Parcel Descriptions

Date Added: 2/20/2016 8:00:44 AM **Crown Land PIN#:**
LTO PID(s): 029-764-386 **Crown Land File#:**
Land Description: STRATA LOT 10 DISTRICT LOT 115 GROUP 1 NEW WESTMINSTER DISTRICT STRATA PLAN EPS2995 TOGETHER WITH AN INTEREST IN THE COMMON PROPERTY IN PROPORTION TO THE UNIT ENTITLEMENT OF THE STRATA LOT AS SHOWN ON FORM V

Parcel Descriptions

Date Added: 2/20/2016 8:00:44 AM **Crown Land PIN#:**
LTO PID(s): 029-764-360 **Crown Land File#:**
Land Description: STRATA LOT 8 DISTRICT LOT 115 GROUP 1 NEW WESTMINSTER DISTRICT STRATA PLAN EPS2995

TOGETHER WITH AN INTEREST IN THE COMMON PROPERTY IN PROPORTION TO THE UNIT ENTITLEMENT OF THE STRATA LOT AS SHOWN ON FORM V

Parcel Descriptions

Date Added: 2/20/2016 8:00:44 AM ***Crown Land PIN#:***
LTO PID(s): 029-764-483 ***Crown Land File#:***
Land Description: STRATA LOT 20 DISTRICT LOT 115 GROUP 1 NEW WESTMINSTER DISTRICT STRATA PLAN EPS2995 TOGETHER WITH AN INTEREST IN THE COMMON PROPERTY IN PROPORTION TO THE UNIT ENTITLEMENT OF THE STRATA LOT AS SHOWN ON FORM V

Parcel Descriptions

Date Added: 2/20/2016 8:00:49 AM ***Crown Land PIN#:***
LTO PID(s): 029-765-391 ***Crown Land File#:***
Land Description: STRATA LOT 111 DISTRICT LOT 115 GROUP 1 NEW WESTMINSTER DISTRICT STRATA PLAN EPS2995 TOGETHER WITH AN INTEREST IN THE COMMON PROPERTY IN PROPORTION TO THE UNIT ENTITLEMENT OF THE STRATA LOT AS SHOWN ON FORM V

Parcel Descriptions

Date Added: 8/19/2017 10:46:18 AM ***Crown Land PIN#:***
LTO PID(s): 030-211-719 ***Crown Land File#:***
Land Description: STRATA LOT 34 DISTRICT LOT 115 GROUP 1 NEW WESTMINSTER DISTRICT STRATA PLAN EPS4072 TOGETHER WITH AN INTEREST IN THE COMMON PROPERTY IN PROPORTION TO THE UNIT ENTITLEMENT OF THE STRATA LOT AS SHOWN ON FORM V

Parcel Descriptions

Date Added: 2/20/2016 8:00:49 AM ***Crown Land PIN#:***
LTO PID(s): 029-765-471 ***Crown Land File#:***
Land Description: STRATA LOT 119 DISTRICT LOT 115 GROUP 1 NEW WESTMINSTER DISTRICT STRATA PLAN EPS2995 TOGETHER WITH AN INTEREST IN THE COMMON PROPERTY IN PROPORTION TO THE UNIT ENTITLEMENT OF THE STRATA LOT AS SHOWN ON FORM V

Parcel Descriptions

Date Added: 2/20/2016 8:00:49 AM ***Crown Land PIN#:***
LTO PID(s): 029-765-536 ***Crown Land File#:***
Land Description: STRATA LOT 125 DISTRICT LOT 115 GROUP 1 NEW WESTMINSTER DISTRICT STRATA PLAN EPS2995 TOGETHER WITH AN INTEREST IN THE COMMON PROPERTY IN PROPORTION TO THE UNIT ENTITLEMENT OF THE STRATA LOT AS SHOWN ON FORM V

Parcel Descriptions

Date Added: 8/19/2017 10:46:19 AM ***Crown Land PIN#:***
LTO PID(s): 030-211-778 ***Crown Land File#:***
Land Description: STRATA LOT 40 DISTRICT LOT 115 GROUP 1 NEW WESTMINSTER DISTRICT STRATA PLAN EPS4072 TOGETHER WITH AN INTEREST IN THE COMMON PROPERTY IN PROPORTION TO THE UNIT ENTITLEMENT OF THE STRATA LOT AS SHOWN ON FORM V

Parcel Descriptions

Date Added: 2/20/2016 8:00:49 AM ***Crown Land PIN#:***
LTO PID(s): 029-765-595 ***Crown Land File#:***
Land Description: STRATA LOT 131 DISTRICT LOT 115 GROUP 1 NEW WESTMINSTER DISTRICT STRATA PLAN EPS2995 TOGETHER WITH AN INTEREST IN THE COMMON PROPERTY IN PROPORTION TO THE UNIT ENTITLEMENT OF THE STRATA LOT AS SHOWN ON FORM V

Parcel Descriptions

Date Added: 2/20/2016 8:00:49 AM **Crown Land PIN#:**
LTO PID(s): 029-765-609 **Crown Land File#:**
Land Description: STRATA LOT 132 DISTRICT LOT 115 GROUP 1 NEW WESTMINSTER DISTRICT STRATA PLAN EPS2995 TOGETHER WITH AN INTEREST IN THE COMMON PROPERTY IN PROPORTION TO THE UNIT ENTITLEMENT OF THE STRATA LOT AS SHOWN ON FORM V

Parcel Descriptions

Date Added: 2/20/2016 8:00:50 AM **Crown Land PIN#:**
LTO PID(s): 029-765-633 **Crown Land File#:**
Land Description: STRATA LOT 135 DISTRICT LOT 115 GROUP 1 NEW WESTMINSTER DISTRICT STRATA PLAN EPS2995 TOGETHER WITH AN INTEREST IN THE COMMON PROPERTY IN PROPORTION TO THE UNIT ENTITLEMENT OF THE STRATA LOT AS SHOWN ON FORM V

Parcel Descriptions

Date Added: 2/20/2016 8:00:50 AM **Crown Land PIN#:**
LTO PID(s): 029-765-650 **Crown Land File#:**
Land Description: STRATA LOT 137 DISTRICT LOT 115 GROUP 1 NEW WESTMINSTER DISTRICT STRATA PLAN EPS2995 TOGETHER WITH AN INTEREST IN THE COMMON PROPERTY IN PROPORTION TO THE UNIT ENTITLEMENT OF THE STRATA LOT AS SHOWN ON FORM V

Parcel Descriptions

Date Added: 8/19/2017 10:46:19 AM **Crown Land PIN#:**
LTO PID(s): 030-211-913 **Crown Land File#:**
Land Description: STRATA LOT 54 DISTRICT LOT 115 GROUP 1 NEW WESTMINSTER DISTRICT STRATA PLAN EPS4072 TOGETHER WITH AN INTEREST IN THE COMMON PROPERTY IN PROPORTION TO THE UNIT ENTITLEMENT OF THE STRATA LOT AS SHOWN ON FORM V

Parcel Descriptions

Date Added: 8/19/2017 10:46:20 AM **Crown Land PIN#:**
LTO PID(s): 030-212-022 **Crown Land File#:**
Land Description: STRATA LOT 65 DISTRICT LOT 115 GROUP 1 NEW WESTMINSTER DISTRICT STRATA PLAN EPS4072 TOGETHER WITH AN INTEREST IN THE COMMON PROPERTY IN PROPORTION TO THE UNIT ENTITLEMENT OF THE STRATA LOT AS SHOWN ON FORM V

Parcel Descriptions

Date Added: 2/20/2016 8:00:50 AM **Crown Land PIN#:**
LTO PID(s): 029-765-757 **Crown Land File#:**
Land Description: STRATA LOT 147 DISTRICT LOT 115 GROUP 1 NEW WESTMINSTER DISTRICT STRATA PLAN EPS2995 TOGETHER WITH AN INTEREST IN THE COMMON PROPERTY IN PROPORTION TO THE UNIT ENTITLEMENT OF THE STRATA LOT AS SHOWN ON FORM V

Parcel Descriptions

Date Added: 2/20/2016 8:00:50 AM **Crown Land PIN#:**
LTO PID(s): 029-765-811 **Crown Land File#:**
Land Description: STRATA LOT 153 DISTRICT LOT 115 GROUP 1 NEW WESTMINSTER DISTRICT STRATA PLAN EPS2995 TOGETHER WITH AN INTEREST IN THE COMMON PROPERTY IN PROPORTION TO THE UNIT ENTITLEMENT OF THE STRATA LOT AS SHOWN ON FORM V

Parcel Descriptions

Date Added: 2/20/2016 8:00:51 AM **Crown Land PIN#:**
LTO PID(s): 029-765-846 **Crown Land File#:**
Land Description: STRATA LOT 156 DISTRICT LOT 115 GROUP 1 NEW WESTMINSTER DISTRICT STRATA PLAN EPS2995

TOGETHER WITH AN INTEREST IN THE COMMON PROPERTY IN PROPORTION TO THE UNIT ENTITLEMENT OF THE STRATA LOT AS SHOWN ON FORM V

Parcel Descriptions

Date Added: 1/19/2008 8:01:36 AM ***Crown Land PIN#:***
LTO PID(s): 027-354-032 ***Crown Land File#:***
Land Description: STRATA LOT 69 DISTRICT LOT 115 GROUP 1 NEW WESTMINSTER DISTRICT STRATA PLAN BCS2702 TOGETHER WITH AN INTEREST IN THE COMMON PROPERTY IN PROPORTION TO THE UNIT ENTITLEMENT OF THE STRATA LOT AS SHOWN ON FORM V

Parcel Descriptions

Date Added: 6/12/2010 2:57:35 PM ***Crown Land PIN#:***
LTO PID(s): 028-226-330 ***Crown Land File#:***
Land Description: STRATA LOT 70 DISTRICT LOT 115 GROUP 1 NEW WESTMINSTER DISTRICT STRATA PLAN BCS3832 TOGETHER WITH AN INTEREST IN THE COMMON PROPERTY IN PROPORTION TO THE UNIT ENTITLEMENT OF THE STRATA LOT AS SHOWN ON FORM V

Parcel Descriptions

Date Added: 2/20/2016 8:00:45 AM ***Crown Land PIN#:***
LTO PID(s): 029-764-653 ***Crown Land File#:***
Land Description: STRATA LOT 37 DISTRICT LOT 115 GROUP 1 NEW WESTMINSTER DISTRICT STRATA PLAN EPS2995 TOGETHER WITH AN INTEREST IN THE COMMON PROPERTY IN PROPORTION TO THE UNIT ENTITLEMENT OF THE STRATA LOT AS SHOWN ON FORM V

Parcel Descriptions

Date Added: 2/20/2016 8:00:45 AM ***Crown Land PIN#:***
LTO PID(s): 029-764-661 ***Crown Land File#:***
Land Description: STRATA LOT 38 DISTRICT LOT 115 GROUP 1 NEW WESTMINSTER DISTRICT STRATA PLAN EPS2995 TOGETHER WITH AN INTEREST IN THE COMMON PROPERTY IN PROPORTION TO THE UNIT ENTITLEMENT OF THE STRATA LOT AS SHOWN ON FORM V

Parcel Descriptions

Date Added: 8/4/2007 8:02:11 AM ***Crown Land PIN#:***
LTO PID(s): 027-143-651 ***Crown Land File#:***
Land Description: STRATA LOT 162 DISTRICT LOT 115 GROUP 1 NEW WESTMINSTER DISTRICT STRATA PLAN BCS2450 TOGETHER WITH AN INTEREST IN THE COMMON PROPERTY IN PROPORTION TO THE UNIT ENTITLEMENT OF THE STRATA LOT AS SHOWN ON FORM V

Parcel Descriptions

Date Added: 3/13/2010 11:11:44 AM ***Crown Land PIN#:***
LTO PID(s): 028-164-661 ***Crown Land File#:***
Land Description: STRATA LOT 62 DISTRICT LOT 115 GROUP 1 NEW WESTMINSTER DISTRICT STRATA PLAN BCS3735 TOGETHER WITH AN INTEREST IN THE COMMON PROPERTY IN PROPORTION TO THE UNIT ENTITLEMENT OF THE STRATA LOT AS SHOWN ON FORM V

Parcel Descriptions

Date Added: 2/20/2016 8:00:45 AM ***Crown Land PIN#:***
LTO PID(s): 029-764-599 ***Crown Land File#:***
Land Description: STRATA LOT 31 DISTRICT LOT 115 GROUP 1 NEW WESTMINSTER DISTRICT STRATA PLAN EPS2995 TOGETHER WITH AN INTEREST IN THE COMMON PROPERTY IN PROPORTION TO THE UNIT ENTITLEMENT OF THE STRATA LOT AS SHOWN ON FORM V

Parcel Descriptions

Date Added: 2/20/2016 8:00:45 AM **Crown Land PIN#:**
LTO PID(s): 029-764-611 **Crown Land File#:**
Land Description: STRATA LOT 33 DISTRICT LOT 115 GROUP 1 NEW WESTMINSTER DISTRICT STRATA PLAN EPS2995 TOGETHER WITH AN INTEREST IN THE COMMON PROPERTY IN PROPORTION TO THE UNIT ENTITLEMENT OF THE STRATA LOT AS SHOWN ON FORM V

Parcel Descriptions

Date Added: 2/20/2016 8:00:45 AM **Crown Land PIN#:**
LTO PID(s): 029-764-629 **Crown Land File#:**
Land Description: STRATA LOT 34 DISTRICT LOT 115 GROUP 1 NEW WESTMINSTER DISTRICT STRATA PLAN EPS2995 TOGETHER WITH AN INTEREST IN THE COMMON PROPERTY IN PROPORTION TO THE UNIT ENTITLEMENT OF THE STRATA LOT AS SHOWN ON FORM V

Parcel Descriptions

Date Added: 8/4/2007 8:02:16 AM **Crown Land PIN#:**
LTO PID(s): 027-143-805 **Crown Land File#:**
Land Description: STRATA LOT 177 DISTRICT LOT 115 GROUP 1 NEW WESTMINSTER DISTRICT STRATA PLAN BCS2450 TOGETHER WITH AN INTEREST IN THE COMMON PROPERTY IN PROPORTION TO THE UNIT ENTITLEMENT OF THE STRATA LOT AS SHOWN ON FORM V

Parcel Descriptions

Date Added: 3/13/2010 11:11:44 AM **Crown Land PIN#:**
LTO PID(s): 028-164-717 **Crown Land File#:**
Land Description: STRATA LOT 67 DISTRICT LOT 115 GROUP 1 NEW WESTMINSTER DISTRICT STRATA PLAN BCS3735 TOGETHER WITH AN INTEREST IN THE COMMON PROPERTY IN PROPORTION TO THE UNIT ENTITLEMENT OF THE STRATA LOT AS SHOWN ON FORM V

Parcel Descriptions

Date Added: 6/12/2010 2:57:25 PM **Crown Land PIN#:**
LTO PID(s): 028-225-651 **Crown Land File#:**
Land Description: STRATA LOT 2 DISTRICT LOT 115 GROUP 1 NEW WESTMINSTER DISTRICT STRATA PLAN BCS3832 TOGETHER WITH AN INTEREST IN THE COMMON PROPERTY IN PROPORTION TO THE UNIT ENTITLEMENT OF THE STRATA LOT AS SHOWN ON FORM V

Parcel Descriptions

Date Added: 12/4/2010 1:36:21 PM **Crown Land PIN#:**
LTO PID(s): 028-395-786 **Crown Land File#:**
Land Description: STRATA LOT 190 DISTRICT LOT 115 GROUP 1 NEW WESTMINSTER DISTRICT STRATA PLAN BCS2702 TOGETHER WITH AN INTEREST IN THE COMMON PROPERTY IN PROPORTION TO THE UNIT ENTITLEMENT OF THE STRATA LOT AS SHOWN ON FORM V

Parcel Descriptions

Date Added: 12/4/2010 1:36:21 PM **Crown Land PIN#:**
LTO PID(s): 028-395-760 **Crown Land File#:**
Land Description: STRATA LOT 188 DISTRICT LOT 115 GROUP 1 NEW WESTMINSTER DISTRICT STRATA PLAN BCS2702 TOGETHER WITH AN INTEREST IN THE COMMON PROPERTY IN PROPORTION TO THE UNIT ENTITLEMENT OF THE STRATA LOT AS SHOWN ON FORM V

Parcel Descriptions

Date Added: 12/4/2010 1:36:21 PM **Crown Land PIN#:**
LTO PID(s): 028-395-808 **Crown Land File#:**
Land Description: STRATA LOT 192 DISTRICT LOT 115 GROUP 1 NEW WESTMINSTER DISTRICT STRATA PLAN BCS2702

TOGETHER WITH AN INTEREST IN THE COMMON PROPERTY IN PROPORTION TO THE UNIT ENTITLEMENT OF THE STRATA LOT AS SHOWN ON FORM V

Parcel Descriptions

Date Added: 12/4/2010 1:36:22 PM ***Crown Land PIN#:***
LTO PID(s): 028-395-832 ***Crown Land File#:***
Land Description: STRATA LOT 195 DISTRICT LOT 115 GROUP 1 NEW WESTMINSTER DISTRICT STRATA PLAN BCS2702 TOGETHER WITH AN INTEREST IN THE COMMON PROPERTY IN PROPORTION TO THE UNIT ENTITLEMENT OF THE STRATA LOT AS SHOWN ON FORM V

Parcel Descriptions

Date Added: 1/19/2008 8:01:26 AM ***Crown Land PIN#:***
LTO PID(s): 027-353-354 ***Crown Land File#:***
Land Description: STRATA LOT 3 DISTRICT LOT 115 GROUP 1 NEW WESTMINSTER DISTRICT STRATA PLAN BCS2702 TOGETHER WITH AN INTEREST IN THE COMMON PROPERTY IN PROPORTION TO THE UNIT ENTITLEMENT OF THE STRATA LOT AS SHOWN ON FORM V

Parcel Descriptions

Date Added: 6/12/2010 2:57:27 PM ***Crown Land PIN#:***
LTO PID(s): 028-225-830 ***Crown Land File#:***
Land Description: STRATA LOT 20 DISTRICT LOT 115 GROUP 1 NEW WESTMINSTER DISTRICT STRATA PLAN BCS3832 TOGETHER WITH AN INTEREST IN THE COMMON PROPERTY IN PROPORTION TO THE UNIT ENTITLEMENT OF THE STRATA LOT AS SHOWN ON FORM V

Parcel Descriptions

Date Added: 8/19/2017 10:46:20 AM ***Crown Land PIN#:***
LTO PID(s): 030-212-090 ***Crown Land File#:***
Land Description: STRATA LOT 72 DISTRICT LOT 115 GROUP 1 NEW WESTMINSTER DISTRICT STRATA PLAN EPS4072 TOGETHER WITH AN INTEREST IN THE COMMON PROPERTY IN PROPORTION TO THE UNIT ENTITLEMENT OF THE STRATA LOT AS SHOWN ON FORM V

Parcel Descriptions

Date Added: 8/19/2017 10:46:21 AM ***Crown Land PIN#:***
LTO PID(s): 030-212-103 ***Crown Land File#:***
Land Description: STRATA LOT 73 DISTRICT LOT 115 GROUP 1 NEW WESTMINSTER DISTRICT STRATA PLAN EPS4072 TOGETHER WITH AN INTEREST IN THE COMMON PROPERTY IN PROPORTION TO THE UNIT ENTITLEMENT OF THE STRATA LOT AS SHOWN ON FORM V

Parcel Descriptions

Date Added: 8/19/2017 10:46:21 AM ***Crown Land PIN#:***
LTO PID(s): 030-212-120 ***Crown Land File#:***
Land Description: STRATA LOT 75 DISTRICT LOT 115 GROUP 1 NEW WESTMINSTER DISTRICT STRATA PLAN EPS4072 TOGETHER WITH AN INTEREST IN THE COMMON PROPERTY IN PROPORTION TO THE UNIT ENTITLEMENT OF THE STRATA LOT AS SHOWN ON FORM V

Parcel Descriptions

Date Added: 2/20/2016 8:00:51 AM ***Crown Land PIN#:***
LTO PID(s): 029-765-871 ***Crown Land File#:***
Land Description: STRATA LOT 159 DISTRICT LOT 115 GROUP 1 NEW WESTMINSTER DISTRICT STRATA PLAN EPS2995 TOGETHER WITH AN INTEREST IN THE COMMON PROPERTY IN PROPORTION TO THE UNIT ENTITLEMENT OF THE STRATA LOT AS SHOWN ON FORM V

Parcel Descriptions

Date Added: 2/20/2016 8:00:51 AM **Crown Land PIN#:**
LTO PID(s): 029-765-994 **Crown Land File#:**
Land Description: STRATA LOT 171 DISTRICT LOT 115 GROUP 1 NEW WESTMINSTER DISTRICT STRATA PLAN EPS2995 TOGETHER WITH AN INTEREST IN THE COMMON PROPERTY IN PROPORTION TO THE UNIT ENTITLEMENT OF THE STRATA LOT AS SHOWN ON FORM V

Parcel Descriptions

Date Added: 8/19/2017 10:46:21 AM **Crown Land PIN#:**
LTO PID(s): 030-212-235 **Crown Land File#:**
Land Description: STRATA LOT 86 DISTRICT LOT 115 GROUP 1 NEW WESTMINSTER DISTRICT STRATA PLAN EPS4072 TOGETHER WITH AN INTEREST IN THE COMMON PROPERTY IN PROPORTION TO THE UNIT ENTITLEMENT OF THE STRATA LOT AS SHOWN ON FORM V

Parcel Descriptions

Date Added: 2/20/2016 8:00:51 AM **Crown Land PIN#:**
LTO PID(s): 029-766-001 **Crown Land File#:**
Land Description: STRATA LOT 172 DISTRICT LOT 115 GROUP 1 NEW WESTMINSTER DISTRICT STRATA PLAN EPS2995 TOGETHER WITH AN INTEREST IN THE COMMON PROPERTY IN PROPORTION TO THE UNIT ENTITLEMENT OF THE STRATA LOT AS SHOWN ON FORM V

Parcel Descriptions

Date Added: 2/20/2016 8:00:51 AM **Crown Land PIN#:**
LTO PID(s): 029-766-010 **Crown Land File#:**
Land Description: STRATA LOT 173 DISTRICT LOT 115 GROUP 1 NEW WESTMINSTER DISTRICT STRATA PLAN EPS2995 TOGETHER WITH AN INTEREST IN THE COMMON PROPERTY IN PROPORTION TO THE UNIT ENTITLEMENT OF THE STRATA LOT AS SHOWN ON FORM V

Parcel Descriptions

Date Added: 2/20/2016 8:00:51 AM **Crown Land PIN#:**
LTO PID(s): 029-766-028 **Crown Land File#:**
Land Description: STRATA LOT 174 DISTRICT LOT 115 GROUP 1 NEW WESTMINSTER DISTRICT STRATA PLAN EPS2995 TOGETHER WITH AN INTEREST IN THE COMMON PROPERTY IN PROPORTION TO THE UNIT ENTITLEMENT OF THE STRATA LOT AS SHOWN ON FORM V

Parcel Descriptions

Date Added: 2/20/2016 8:00:52 AM **Crown Land PIN#:**
LTO PID(s): 029-766-079 **Crown Land File#:**
Land Description: STRATA LOT 179 DISTRICT LOT 115 GROUP 1 NEW WESTMINSTER DISTRICT STRATA PLAN EPS2995 TOGETHER WITH AN INTEREST IN THE COMMON PROPERTY IN PROPORTION TO THE UNIT ENTITLEMENT OF THE STRATA LOT AS SHOWN ON FORM V

Parcel Descriptions

Date Added: 2/20/2016 8:00:52 AM **Crown Land PIN#:**
LTO PID(s): 029-766-095 **Crown Land File#:**
Land Description: STRATA LOT 181 DISTRICT LOT 115 GROUP 1 NEW WESTMINSTER DISTRICT STRATA PLAN EPS2995 TOGETHER WITH AN INTEREST IN THE COMMON PROPERTY IN PROPORTION TO THE UNIT ENTITLEMENT OF THE STRATA LOT AS SHOWN ON FORM V

Parcel Descriptions

Date Added: 2/20/2016 8:00:46 AM **Crown Land PIN#:**
LTO PID(s): 029-764-785 **Crown Land File#:**
Land Description: STRATA LOT 50 DISTRICT LOT 115 GROUP 1 NEW WESTMINSTER DISTRICT STRATA PLAN EPS2995

TOGETHER WITH AN INTEREST IN THE COMMON PROPERTY IN PROPORTION TO THE UNIT ENTITLEMENT OF THE STRATA LOT AS SHOWN ON FORM V

Parcel Descriptions

Date Added: 8/4/2007 8:01:29 AM ***Crown Land PIN#:***
LTO PID(s): 027-142-311 ***Crown Land File#:***
Land Description: STRATA LOT 28 DISTRICT LOT 115 GROUP 1 NEW WESTMINSTER DISTRICT STRATA PLAN BCS2450 TOGETHER WITH AN INTEREST IN THE COMMON PROPERTY IN PROPORTION TO THE UNIT ENTITLEMENT OF THE STRATA LOT AS SHOWN ON FORM V

Parcel Descriptions

Date Added: 3/22/2008 8:01:06 AM ***Crown Land PIN#:***
LTO PID(s): 027-435-067 ***Crown Land File#:***
Land Description: STRATA LOT 8 DISTRICT LOT 115 GROUP 1 NEW WESTMINSTER DISTRICT STRATA PLAN BCS2772 TOGETHER WITH AN INTEREST IN THE COMMON PROPERTY IN PROPORTION TO THE UNIT ENTITLEMENT OF THE STRATA LOT AS SHOWN ON FORM V

Parcel Descriptions

Date Added: 6/12/2010 2:57:38 PM ***Crown Land PIN#:***
LTO PID(s): 028-226-496 ***Crown Land File#:***
Land Description: STRATA LOT 86 DISTRICT LOT 115 GROUP 1 NEW WESTMINSTER DISTRICT STRATA PLAN BCS3832 TOGETHER WITH AN INTEREST IN THE COMMON PROPERTY IN PROPORTION TO THE UNIT ENTITLEMENT OF THE STRATA LOT AS SHOWN ON FORM V

Parcel Descriptions

Date Added: 6/12/2010 2:57:39 PM ***Crown Land PIN#:***
LTO PID(s): 028-226-569 ***Crown Land File#:***
Land Description: STRATA LOT 93 DISTRICT LOT 115 GROUP 1 NEW WESTMINSTER DISTRICT STRATA PLAN BCS3832 TOGETHER WITH AN INTEREST IN THE COMMON PROPERTY IN PROPORTION TO THE UNIT ENTITLEMENT OF THE STRATA LOT AS SHOWN ON FORM V

Parcel Descriptions

Date Added: 3/31/2012 6:04:42 PM ***Crown Land PIN#:***
LTO PID(s): 028-802-756 ***Crown Land File#:***
Land Description: STRATA LOT 283 DISTRICT LOT 115 GROUP 1 NEW WESTMINSTER DISTRICT STRATA PLAN BCS2702 TOGETHER WITH AN INTEREST IN THE COMMON PROPERTY IN PROPORTION TO THE UNIT ENTITLEMENT OF THE STRATA LOT AS SHOWN ON FORM V

Parcel Descriptions

Date Added: 3/31/2012 6:04:43 PM ***Crown Land PIN#:***
LTO PID(s): 028-802-781 ***Crown Land File#:***
Land Description: STRATA LOT 286 DISTRICT LOT 115 GROUP 1 NEW WESTMINSTER DISTRICT STRATA PLAN BCS2702 TOGETHER WITH AN INTEREST IN THE COMMON PROPERTY IN PROPORTION TO THE UNIT ENTITLEMENT OF THE STRATA LOT AS SHOWN ON FORM V

Parcel Descriptions

Date Added: 3/31/2012 6:04:44 PM ***Crown Land PIN#:***
LTO PID(s): 028-802-829 ***Crown Land File#:***
Land Description: STRATA LOT 290 DISTRICT LOT 115 GROUP 1 NEW WESTMINSTER DISTRICT STRATA PLAN BCS2702 TOGETHER WITH AN INTEREST IN THE COMMON PROPERTY IN PROPORTION TO THE UNIT ENTITLEMENT OF THE STRATA LOT AS SHOWN ON FORM V

Parcel Descriptions

Date Added: 3/31/2012 6:04:44 PM **Crown Land PIN#:**
LTO PID(s): 028-802-837 **Crown Land File#:**
Land Description: STRATA LOT 291 DISTRICT LOT 115 GROUP 1 NEW WESTMINSTER DISTRICT STRATA PLAN BCS2702 TOGETHER WITH AN INTEREST IN THE COMMON PROPERTY IN PROPORTION TO THE UNIT ENTITLEMENT OF THE STRATA LOT AS SHOWN ON FORM V

Parcel Descriptions

Date Added: 8/4/2007 8:01:33 AM **Crown Land PIN#:**
LTO PID(s): 027-142-434 **Crown Land File#:**
Land Description: STRATA LOT 40 DISTRICT LOT 115 GROUP 1 NEW WESTMINSTER DISTRICT STRATA PLAN BCS2450 TOGETHER WITH AN INTEREST IN THE COMMON PROPERTY IN PROPORTION TO THE UNIT ENTITLEMENT OF THE STRATA LOT AS SHOWN ON FORM V

Parcel Descriptions

Date Added: 8/4/2007 8:01:34 AM **Crown Land PIN#:**
LTO PID(s): 027-142-485 **Crown Land File#:**
Land Description: STRATA LOT 45 DISTRICT LOT 115 GROUP 1 NEW WESTMINSTER DISTRICT STRATA PLAN BCS2450 TOGETHER WITH AN INTEREST IN THE COMMON PROPERTY IN PROPORTION TO THE UNIT ENTITLEMENT OF THE STRATA LOT AS SHOWN ON FORM V

Parcel Descriptions

Date Added: 7/12/2008 10:53:33 AM **Crown Land PIN#:**
LTO PID(s): 027-550-923 **Crown Land File#:**
Land Description: STRATA LOT 80 DISTRICT LOT 115 GROUP 1 NEW WESTMINSTER DISTRICT STRATA PLAN BCS2702 TOGETHER WITH AN INTEREST IN THE COMMON PROPERTY IN PROPORTION TO THE UNIT ENTITLEMENT OF THE STRATA LOT AS SHOWN ON FORM V

Parcel Descriptions

Date Added: 6/12/2010 2:57:40 PM **Crown Land PIN#:**
LTO PID(s): 028-226-640 **Crown Land File#:**
Land Description: STRATA LOT 101 DISTRICT LOT 115 GROUP 1 NEW WESTMINSTER DISTRICT STRATA PLAN BCS3832 TOGETHER WITH AN INTEREST IN THE COMMON PROPERTY IN PROPORTION TO THE UNIT ENTITLEMENT OF THE STRATA LOT AS SHOWN ON FORM V

Parcel Descriptions

Date Added: 8/4/2007 8:01:37 AM **Crown Land PIN#:**
LTO PID(s): 027-142-574 **Crown Land File#:**
Land Description: STRATA LOT 54 DISTRICT LOT 115 GROUP 1 NEW WESTMINSTER DISTRICT STRATA PLAN BCS2450 TOGETHER WITH AN INTEREST IN THE COMMON PROPERTY IN PROPORTION TO THE UNIT ENTITLEMENT OF THE STRATA LOT AS SHOWN ON FORM V

Parcel Descriptions

Date Added: 6/12/2010 2:57:28 PM **Crown Land PIN#:**
LTO PID(s): 028-225-864 **Crown Land File#:**
Land Description: STRATA LOT 23 DISTRICT LOT 115 GROUP 1 NEW WESTMINSTER DISTRICT STRATA PLAN BCS3832 TOGETHER WITH AN INTEREST IN THE COMMON PROPERTY IN PROPORTION TO THE UNIT ENTITLEMENT OF THE STRATA LOT AS SHOWN ON FORM V

Parcel Descriptions

Date Added: 6/12/2010 2:57:28 PM **Crown Land PIN#:**
LTO PID(s): 028-225-872 **Crown Land File#:**
Land Description: STRATA LOT 24 DISTRICT LOT 115 GROUP 1 NEW WESTMINSTER DISTRICT STRATA PLAN BCS3832

TOGETHER WITH AN INTEREST IN THE COMMON PROPERTY IN PROPORTION TO THE UNIT ENTITLEMENT OF THE STRATA LOT AS SHOWN ON FORM V

Parcel Descriptions

Date Added: 5/7/2011 1:59:18 PM ***Crown Land PIN#:***
LTO PID(s): 028-584-457 ***Crown Land File#:***
Land Description: STRATA LOT 210 DISTRICT LOT 115 GROUP 1 NEW WESTMINSTER DISTRICT STRATA PLAN BCS2702 TOGETHER WITH AN INTEREST IN THE COMMON PROPERTY IN PROPORTION TO THE UNIT ENTITLEMENT OF THE STRATA LOT AS SHOWN ON FORM V

Parcel Descriptions

Date Added: 5/7/2011 1:59:19 PM ***Crown Land PIN#:***
LTO PID(s): 028-584-490 ***Crown Land File#:***
Land Description: STRATA LOT 214 DISTRICT LOT 115 GROUP 1 NEW WESTMINSTER DISTRICT STRATA PLAN BCS2702 TOGETHER WITH AN INTEREST IN THE COMMON PROPERTY IN PROPORTION TO THE UNIT ENTITLEMENT OF THE STRATA LOT AS SHOWN ON FORM V

Parcel Descriptions

Date Added: 5/7/2011 1:59:19 PM ***Crown Land PIN#:***
LTO PID(s): 028-584-503 ***Crown Land File#:***
Land Description: STRATA LOT 215 DISTRICT LOT 115 GROUP 1 NEW WESTMINSTER DISTRICT STRATA PLAN BCS2702 TOGETHER WITH AN INTEREST IN THE COMMON PROPERTY IN PROPORTION TO THE UNIT ENTITLEMENT OF THE STRATA LOT AS SHOWN ON FORM V

Parcel Descriptions

Date Added: 5/26/2007 8:02:44 AM ***Crown Land PIN#:***
LTO PID(s): 027-076-857 ***Crown Land File#:***
Land Description: STRATA LOT 23 DISTRICT LOT 115 GROUP 1 NEW WESTMINSTER DISTRICT STRATA PLAN BCS2355 TOGETHER WITH AN INTEREST IN THE COMMON PROPERTY IN PROPORTION TO THE UNIT ENTITLEMENT OF THE STRATA LOT AS SHOWN ON FORM V

Parcel Descriptions

Date Added: 5/26/2007 8:02:46 AM ***Crown Land PIN#:***
LTO PID(s): 027-076-920 ***Crown Land File#:***
Land Description: STRATA LOT 30 DISTRICT LOT 115 GROUP 1 NEW WESTMINSTER DISTRICT STRATA PLAN BCS2355 TOGETHER WITH AN INTEREST IN THE COMMON PROPERTY IN PROPORTION TO THE UNIT ENTITLEMENT OF THE STRATA LOT AS SHOWN ON FORM V

Parcel Descriptions

Date Added: 1/19/2008 8:01:29 AM ***Crown Land PIN#:***
LTO PID(s): 027-353-516 ***Crown Land File#:***
Land Description: STRATA LOT 19 DISTRICT LOT 115 GROUP 1 NEW WESTMINSTER DISTRICT STRATA PLAN BCS2702 TOGETHER WITH AN INTEREST IN THE COMMON PROPERTY IN PROPORTION TO THE UNIT ENTITLEMENT OF THE STRATA LOT AS SHOWN ON FORM V

Parcel Descriptions

Date Added: 6/12/2010 2:57:29 PM ***Crown Land PIN#:***
LTO PID(s): 028-225-911 ***Crown Land File#:***
Land Description: STRATA LOT 28 DISTRICT LOT 115 GROUP 1 NEW WESTMINSTER DISTRICT STRATA PLAN BCS3832 TOGETHER WITH AN INTEREST IN THE COMMON PROPERTY IN PROPORTION TO THE UNIT ENTITLEMENT OF THE STRATA LOT AS SHOWN ON FORM V

Parcel Descriptions

Date Added: 6/12/2010 2:57:30 PM **Crown Land PIN#:**
LTO PID(s): 028-226-003 **Crown Land File#:**
Land Description: STRATA LOT 37 DISTRICT LOT 115 GROUP 1 NEW WESTMINSTER DISTRICT STRATA PLAN BCS3832 TOGETHER WITH AN INTEREST IN THE COMMON PROPERTY IN PROPORTION TO THE UNIT ENTITLEMENT OF THE STRATA LOT AS SHOWN ON FORM V

Parcel Descriptions

Date Added: 6/12/2010 2:57:30 PM **Crown Land PIN#:**
LTO PID(s): 028-226-011 **Crown Land File#:**
Land Description: STRATA LOT 38 DISTRICT LOT 115 GROUP 1 NEW WESTMINSTER DISTRICT STRATA PLAN BCS3832 TOGETHER WITH AN INTEREST IN THE COMMON PROPERTY IN PROPORTION TO THE UNIT ENTITLEMENT OF THE STRATA LOT AS SHOWN ON FORM V

Parcel Descriptions

Date Added: 2/11/2006 8:01:48 AM **Crown Land PIN#:**
LTO PID(s): 026-567-342 **Crown Land File#:**
Land Description: STRATA LOT 9 DISTRICT LOT 115 GROUP 1 NEW WESTMINSTER DISTRICT STRATA PLAN BCS1676 TOGETHER WITH AN INTEREST IN THE COMMON PROPERTY IN PROPORTION TO THE UNIT ENTITLEMENT OF THE STRATA LOT AS SHOWN ON FORM V

Parcel Descriptions

Date Added: 2/11/2006 8:01:52 AM **Crown Land PIN#:**
LTO PID(s): 026-567-415 **Crown Land File#:**
Land Description: STRATA LOT 16 DISTRICT LOT 115 GROUP 1 NEW WESTMINSTER DISTRICT STRATA PLAN BCS1676 TOGETHER WITH AN INTEREST IN THE COMMON PROPERTY IN PROPORTION TO THE UNIT ENTITLEMENT OF THE STRATA LOT AS SHOWN ON FORM V

Parcel Descriptions

Date Added: 2/11/2006 8:02:17 AM **Crown Land PIN#:**
LTO PID(s): 026-567-814 **Crown Land File#:**
Land Description: STRATA LOT 56 DISTRICT LOT 115 GROUP 1 NEW WESTMINSTER DISTRICT STRATA PLAN BCS1676 TOGETHER WITH AN INTEREST IN THE COMMON PROPERTY IN PROPORTION TO THE UNIT ENTITLEMENT OF THE STRATA LOT AS SHOWN ON FORM V

Parcel Descriptions

Date Added: 8/19/2017 10:46:22 AM **Crown Land PIN#:**
LTO PID(s): 030-212-391 **Crown Land File#:**
Land Description: STRATA LOT 102 DISTRICT LOT 115 GROUP 1 NEW WESTMINSTER DISTRICT STRATA PLAN EPS4072 TOGETHER WITH AN INTEREST IN THE COMMON PROPERTY IN PROPORTION TO THE UNIT ENTITLEMENT OF THE STRATA LOT AS SHOWN ON FORM V

Parcel Descriptions

Date Added: 8/19/2017 10:46:22 AM **Crown Land PIN#:**
LTO PID(s): 030-212-421 **Crown Land File#:**
Land Description: STRATA LOT 105 DISTRICT LOT 115 GROUP 1 NEW WESTMINSTER DISTRICT STRATA PLAN EPS4072 TOGETHER WITH AN INTEREST IN THE COMMON PROPERTY IN PROPORTION TO THE UNIT ENTITLEMENT OF THE STRATA LOT AS SHOWN ON FORM V

Parcel Descriptions

Date Added: 8/19/2017 10:46:22 AM **Crown Land PIN#:**
LTO PID(s): 030-212-448 **Crown Land File#:**
Land Description: STRATA LOT 107 DISTRICT LOT 115 GROUP 1 NEW WESTMINSTER DISTRICT STRATA PLAN EPS4072

TOGETHER WITH AN INTEREST IN THE COMMON PROPERTY IN PROPORTION TO THE UNIT ENTITLEMENT OF THE STRATA LOT AS SHOWN ON FORM V

Parcel Descriptions

Date Added: 8/19/2017 10:46:22 AM ***Crown Land PIN#:***
LTO PID(s): 030-212-472 ***Crown Land File#:***
Land Description: STRATA LOT 110 DISTRICT LOT 115 GROUP 1 NEW WESTMINSTER DISTRICT STRATA PLAN EPS4072 TOGETHER WITH AN INTEREST IN THE COMMON PROPERTY IN PROPORTION TO THE UNIT ENTITLEMENT OF THE STRATA LOT AS SHOWN ON FORM V

Parcel Descriptions

Date Added: 2/20/2016 8:00:52 AM ***Crown Land PIN#:***
LTO PID(s): 029-766-176 ***Crown Land File#:***
Land Description: STRATA LOT 189 DISTRICT LOT 115 GROUP 1 NEW WESTMINSTER DISTRICT STRATA PLAN EPS2995 TOGETHER WITH AN INTEREST IN THE COMMON PROPERTY IN PROPORTION TO THE UNIT ENTITLEMENT OF THE STRATA LOT AS SHOWN ON FORM V

Parcel Descriptions

Date Added: 2/20/2016 8:00:52 AM ***Crown Land PIN#:***
LTO PID(s): 029-766-206 ***Crown Land File#:***
Land Description: STRATA LOT 192 DISTRICT LOT 115 GROUP 1 NEW WESTMINSTER DISTRICT STRATA PLAN EPS2995 TOGETHER WITH AN INTEREST IN THE COMMON PROPERTY IN PROPORTION TO THE UNIT ENTITLEMENT OF THE STRATA LOT AS SHOWN ON FORM V

Parcel Descriptions

Date Added: 8/19/2017 10:46:23 AM ***Crown Land PIN#:***
LTO PID(s): 030-212-502 ***Crown Land File#:***
Land Description: STRATA LOT 113 DISTRICT LOT 115 GROUP 1 NEW WESTMINSTER DISTRICT STRATA PLAN EPS4072 TOGETHER WITH AN INTEREST IN THE COMMON PROPERTY IN PROPORTION TO THE UNIT ENTITLEMENT OF THE STRATA LOT AS SHOWN ON FORM V

Parcel Descriptions

Date Added: 8/19/2017 10:46:23 AM ***Crown Land PIN#:***
LTO PID(s): 030-212-561 ***Crown Land File#:***
Land Description: STRATA LOT 119 DISTRICT LOT 115 GROUP 1 NEW WESTMINSTER DISTRICT STRATA PLAN EPS4072 TOGETHER WITH AN INTEREST IN THE COMMON PROPERTY IN PROPORTION TO THE UNIT ENTITLEMENT OF THE STRATA LOT AS SHOWN ON FORM V

Parcel Descriptions

Date Added: 2/20/2016 8:00:53 AM ***Crown Land PIN#:***
LTO PID(s): 029-766-354 ***Crown Land File#:***
Land Description: STRATA LOT 207 DISTRICT LOT 115 GROUP 1 NEW WESTMINSTER DISTRICT STRATA PLAN EPS2995 TOGETHER WITH AN INTEREST IN THE COMMON PROPERTY IN PROPORTION TO THE UNIT ENTITLEMENT OF THE STRATA LOT AS SHOWN ON FORM V

Parcel Descriptions

Date Added: 2/20/2016 8:00:53 AM ***Crown Land PIN#:***
LTO PID(s): 029-766-435 ***Crown Land File#:***
Land Description: STRATA LOT 215 DISTRICT LOT 115 GROUP 1 NEW WESTMINSTER DISTRICT STRATA PLAN EPS2995 TOGETHER WITH AN INTEREST IN THE COMMON PROPERTY IN PROPORTION TO THE UNIT ENTITLEMENT OF THE STRATA LOT AS SHOWN ON FORM V

Parcel Descriptions

Date Added: 8/19/2017 10:46:24 AM **Crown Land PIN#:**
LTO PID(s): 030-212-740 **Crown Land File#:**
Land Description: STRATA LOT 137 DISTRICT LOT 115 GROUP 1 NEW WESTMINSTER DISTRICT STRATA PLAN EPS4072 TOGETHER WITH AN INTEREST IN THE COMMON PROPERTY IN PROPORTION TO THE UNIT ENTITLEMENT OF THE STRATA LOT AS SHOWN ON FORM V

Parcel Descriptions

Date Added: 7/12/2008 10:53:35 AM **Crown Land PIN#:**
LTO PID(s): 027-551-083 **Crown Land File#:**
Land Description: STRATA LOT 96 DISTRICT LOT 115 GROUP 1 NEW WESTMINSTER DISTRICT STRATA PLAN BCS2702 TOGETHER WITH AN INTEREST IN THE COMMON PROPERTY IN PROPORTION TO THE UNIT ENTITLEMENT OF THE STRATA LOT AS SHOWN ON FORM V

Parcel Descriptions

Date Added: 6/12/2010 2:57:42 PM **Crown Land PIN#:**
LTO PID(s): 028-226-798 **Crown Land File#:**
Land Description: STRATA LOT 116 DISTRICT LOT 115 GROUP 1 NEW WESTMINSTER DISTRICT STRATA PLAN BCS3832 TOGETHER WITH AN INTEREST IN THE COMMON PROPERTY IN PROPORTION TO THE UNIT ENTITLEMENT OF THE STRATA LOT AS SHOWN ON FORM V

Parcel Descriptions

Date Added: 3/31/2012 6:04:55 PM **Crown Land PIN#:**
LTO PID(s): 028-803-108 **Crown Land File#:**
Land Description: STRATA LOT 318 DISTRICT LOT 115 GROUP 1 NEW WESTMINSTER DISTRICT STRATA PLAN BCS2702 TOGETHER WITH AN INTEREST IN THE COMMON PROPERTY IN PROPORTION TO THE UNIT ENTITLEMENT OF THE STRATA LOT AS SHOWN ON FORM V

Parcel Descriptions

Date Added: 8/4/2007 8:01:41 AM **Crown Land PIN#:**
LTO PID(s): 027-142-701 **Crown Land File#:**
Land Description: STRATA LOT 67 DISTRICT LOT 115 GROUP 1 NEW WESTMINSTER DISTRICT STRATA PLAN BCS2450 TOGETHER WITH AN INTEREST IN THE COMMON PROPERTY IN PROPORTION TO THE UNIT ENTITLEMENT OF THE STRATA LOT AS SHOWN ON FORM V

Parcel Descriptions

Date Added: 8/4/2007 8:01:44 AM **Crown Land PIN#:**
LTO PID(s): 027-142-809 **Crown Land File#:**
Land Description: STRATA LOT 77 DISTRICT LOT 115 GROUP 1 NEW WESTMINSTER DISTRICT STRATA PLAN BCS2450 TOGETHER WITH AN INTEREST IN THE COMMON PROPERTY IN PROPORTION TO THE UNIT ENTITLEMENT OF THE STRATA LOT AS SHOWN ON FORM V

Parcel Descriptions

Date Added: 8/4/2007 8:01:45 AM **Crown Land PIN#:**
LTO PID(s): 027-142-817 **Crown Land File#:**
Land Description: STRATA LOT 78 DISTRICT LOT 115 GROUP 1 NEW WESTMINSTER DISTRICT STRATA PLAN BCS2450 TOGETHER WITH AN INTEREST IN THE COMMON PROPERTY IN PROPORTION TO THE UNIT ENTITLEMENT OF THE STRATA LOT AS SHOWN ON FORM V

Parcel Descriptions

Date Added: 8/4/2007 8:01:45 AM **Crown Land PIN#:**
LTO PID(s): 027-142-825 **Crown Land File#:**
Land Description: STRATA LOT 79 DISTRICT LOT 115 GROUP 1 NEW WESTMINSTER DISTRICT STRATA PLAN BCS2450

TOGETHER WITH AN INTEREST IN THE COMMON PROPERTY IN PROPORTION TO THE UNIT ENTITLEMENT OF THE STRATA LOT AS SHOWN ON FORM V

Parcel Descriptions

Date Added: 8/16/2008 10:59:30 AM ***Crown Land PIN#:***
LTO PID(s): 027-594-742 ***Crown Land File#:***
Land Description: STRATA LOT 110 DISTRICT LOT 115 GROUP 1 NEW WESTMINSTER DISTRICT STRATA PLAN BCS2702 TOGETHER WITH AN INTEREST IN THE COMMON PROPERTY IN PROPORTION TO THE UNIT ENTITLEMENT OF THE STRATA LOT AS SHOWN ON FORM V

Parcel Descriptions

Date Added: 8/16/2008 10:59:31 AM ***Crown Land PIN#:***
LTO PID(s): 027-594-777 ***Crown Land File#:***
Land Description: STRATA LOT 113 DISTRICT LOT 115 GROUP 1 NEW WESTMINSTER DISTRICT STRATA PLAN BCS2702 TOGETHER WITH AN INTEREST IN THE COMMON PROPERTY IN PROPORTION TO THE UNIT ENTITLEMENT OF THE STRATA LOT AS SHOWN ON FORM V

Parcel Descriptions

Date Added: 8/16/2008 10:59:31 AM ***Crown Land PIN#:***
LTO PID(s): 027-594-793 ***Crown Land File#:***
Land Description: STRATA LOT 115 DISTRICT LOT 115 GROUP 1 NEW WESTMINSTER DISTRICT STRATA PLAN BCS2702 TOGETHER WITH AN INTEREST IN THE COMMON PROPERTY IN PROPORTION TO THE UNIT ENTITLEMENT OF THE STRATA LOT AS SHOWN ON FORM V

Parcel Descriptions

Date Added: 8/16/2008 10:59:31 AM ***Crown Land PIN#:***
LTO PID(s): 027-594-831 ***Crown Land File#:***
Land Description: STRATA LOT 119 DISTRICT LOT 115 GROUP 1 NEW WESTMINSTER DISTRICT STRATA PLAN BCS2702 TOGETHER WITH AN INTEREST IN THE COMMON PROPERTY IN PROPORTION TO THE UNIT ENTITLEMENT OF THE STRATA LOT AS SHOWN ON FORM V

Parcel Descriptions

Date Added: 6/12/2010 2:57:45 PM ***Crown Land PIN#:***
LTO PID(s): 028-226-968 ***Crown Land File#:***
Land Description: STRATA LOT 133 DISTRICT LOT 115 GROUP 1 NEW WESTMINSTER DISTRICT STRATA PLAN BCS3832 TOGETHER WITH AN INTEREST IN THE COMMON PROPERTY IN PROPORTION TO THE UNIT ENTITLEMENT OF THE STRATA LOT AS SHOWN ON FORM V

Parcel Descriptions

Date Added: 6/12/2010 2:57:46 PM ***Crown Land PIN#:***
LTO PID(s): 028-227-042 ***Crown Land File#:***
Land Description: STRATA LOT 141 DISTRICT LOT 115 GROUP 1 NEW WESTMINSTER DISTRICT STRATA PLAN BCS3832 TOGETHER WITH AN INTEREST IN THE COMMON PROPERTY IN PROPORTION TO THE UNIT ENTITLEMENT OF THE STRATA LOT AS SHOWN ON FORM V

Parcel Descriptions

Date Added: 3/31/2012 6:04:57 PM ***Crown Land PIN#:***
LTO PID(s): 028-803-167 ***Crown Land File#:***
Land Description: STRATA LOT 324 DISTRICT LOT 115 GROUP 1 NEW WESTMINSTER DISTRICT STRATA PLAN BCS2702 TOGETHER WITH AN INTEREST IN THE COMMON PROPERTY IN PROPORTION TO THE UNIT ENTITLEMENT OF THE STRATA LOT AS SHOWN ON FORM V

Parcel Descriptions

Date Added: 6/10/2006 8:02:10 AM **Crown Land PIN#:**
LTO PID(s): 026-689-014 **Crown Land File#:**
Land Description: LOT 13 DISTRICT LOT 115 GROUP 1 NEW WESTMINSTER DISTRICT PLAN BCP24033

Parcel Descriptions

Date Added: 2/11/2006 8:02:05 AM **Crown Land PIN#:**
LTO PID(s): 026-567-555 **Crown Land File#:**
Land Description: STRATA LOT 30 DISTRICT LOT 115 GROUP 1 NEW WESTMINSTER DISTRICT STRATA PLAN BCS1676 TOGETHER WITH AN INTEREST IN THE COMMON PROPERTY IN PROPORTION TO THE UNIT ENTITLEMENT OF THE STRATA LOT AS SHOWN ON FORM V

Parcel Descriptions

Date Added: 12/20/2003 8:01:14 AM **Crown Land PIN#:**
LTO PID(s): 025-813-901 **Crown Land File#:**
Land Description: LOT 3 DISTRICT LOT 115 GROUP 1 NEW WESTMINSTER DISTRICT PLAN BCP8786

Parcel Descriptions

Date Added: 12/20/2003 8:01:13 AM **Crown Land PIN#:**
LTO PID(s): 025-813-897 **Crown Land File#:**
Land Description: LOT 2 DISTRICT LOT 115 GROUP 1 NEW WESTMINSTER DISTRICT PLAN BCP8786

Parcel Descriptions

Date Added: 1/22/2005 8:01:40 AM **Crown Land PIN#:**
LTO PID(s): 026-164-256 **Crown Land File#:**
Land Description: LOT 4 DISTRICT LOT 115 GROUP 1 NEW WESTMINSTER DISTRICT PLAN BCP15276

Parcel Descriptions

Date Added: 2/4/2006 8:03:23 AM **Crown Land PIN#:**
LTO PID(s): 026-567-032 **Crown Land File#:**
Land Description: LOT B DISTRICT LOT 115 GROUP 1 NEW WESTMINSTER DISTRICT PLAN BCP21831

Parcel Descriptions

Date Added: 2/11/2006 8:02:13 AM **Crown Land PIN#:**
LTO PID(s): 026-567-725 **Crown Land File#:**
Land Description: STRATA LOT 47 DISTRICT LOT 115 GROUP 1 NEW WESTMINSTER DISTRICT STRATA PLAN BCS1676 TOGETHER WITH AN INTEREST IN THE COMMON PROPERTY IN PROPORTION TO THE UNIT ENTITLEMENT OF THE STRATA LOT AS SHOWN ON FORM V

Parcel Descriptions

Date Added: 8/19/2017 10:46:24 AM **Crown Land PIN#:**
LTO PID(s): 030-212-847 **Crown Land File#:**
Land Description: STRATA LOT 147 DISTRICT LOT 115 GROUP 1 NEW WESTMINSTER DISTRICT STRATA PLAN EPS4072 TOGETHER WITH AN INTEREST IN THE COMMON PROPERTY IN PROPORTION TO THE UNIT ENTITLEMENT OF THE STRATA LOT AS SHOWN ON FORM V

Parcel Descriptions

Date Added: 8/19/2017 10:46:25 AM **Crown Land PIN#:**
LTO PID(s): 030-212-928 **Crown Land File#:**
Land Description: STRATA LOT 155 DISTRICT LOT 115 GROUP 1 NEW WESTMINSTER DISTRICT STRATA PLAN EPS4072 TOGETHER WITH AN INTEREST IN THE COMMON PROPERTY IN PROPORTION TO THE UNIT

ENTITLEMENT OF THE STRATA LOT AS SHOWN ON FORM V

Parcel Descriptions

Date Added: 2/20/2016 8:00:54 AM ***Crown Land PIN#:***
LTO PID(s): 029-766-605 ***Crown Land File#:***
Land Description: STRATA LOT 232 DISTRICT LOT 115 GROUP 1 NEW WESTMINSTER DISTRICT STRATA PLAN EPS2995 TOGETHER WITH AN INTEREST IN THE COMMON PROPERTY IN PROPORTION TO THE UNIT ENTITLEMENT OF THE STRATA LOT AS SHOWN ON FORM V

Parcel Descriptions

Date Added: 2/20/2016 8:00:54 AM ***Crown Land PIN#:***
LTO PID(s): 029-766-702 ***Crown Land File#:***
Land Description: STRATA LOT 242 DISTRICT LOT 115 GROUP 1 NEW WESTMINSTER DISTRICT STRATA PLAN EPS2995 TOGETHER WITH AN INTEREST IN THE COMMON PROPERTY IN PROPORTION TO THE UNIT ENTITLEMENT OF THE STRATA LOT AS SHOWN ON FORM V

Parcel Descriptions

Date Added: 7/30/2016 8:02:09 AM ***Crown Land PIN#:***
LTO PID(s): 029-782-104 ***Crown Land File#:***
Land Description: STRATA LOT 55 DISTRICT LOT 115 GROUP 1 NEW WESTMINSTER DISTRICT STRATA PLAN EPS3217 TOGETHER WITH AN INTEREST IN THE COMMON PROPERTY IN PROPORTION TO THE UNIT ENTITLEMENT OF THE STRATA LOT AS SHOWN ON FORM V

Parcel Descriptions

Date Added: 7/30/2016 8:02:09 AM ***Crown Land PIN#:***
LTO PID(s): 029-782-139 ***Crown Land File#:***
Land Description: STRATA LOT 58 DISTRICT LOT 115 GROUP 1 NEW WESTMINSTER DISTRICT STRATA PLAN EPS3217 TOGETHER WITH AN INTEREST IN THE COMMON PROPERTY IN PROPORTION TO THE UNIT ENTITLEMENT OF THE STRATA LOT AS SHOWN ON FORM V

Parcel Descriptions

Date Added: 7/30/2016 8:02:09 AM ***Crown Land PIN#:***
LTO PID(s): 029-782-163 ***Crown Land File#:***
Land Description: STRATA LOT 61 DISTRICT LOT 115 GROUP 1 NEW WESTMINSTER DISTRICT STRATA PLAN EPS3217 TOGETHER WITH AN INTEREST IN THE COMMON PROPERTY IN PROPORTION TO THE UNIT ENTITLEMENT OF THE STRATA LOT AS SHOWN ON FORM V

Parcel Descriptions

Date Added: 8/19/2017 10:46:26 AM ***Crown Land PIN#:***
LTO PID(s): 030-213-126 ***Crown Land File#:***
Land Description: STRATA LOT 175 DISTRICT LOT 115 GROUP 1 NEW WESTMINSTER DISTRICT STRATA PLAN EPS4072 TOGETHER WITH AN INTEREST IN THE COMMON PROPERTY IN PROPORTION TO THE UNIT ENTITLEMENT OF THE STRATA LOT AS SHOWN ON FORM V

Parcel Descriptions

Date Added: 8/19/2017 10:46:26 AM ***Crown Land PIN#:***
LTO PID(s): 030-213-142 ***Crown Land File#:***
Land Description: STRATA LOT 177 DISTRICT LOT 115 GROUP 1 NEW WESTMINSTER DISTRICT STRATA PLAN EPS4072 TOGETHER WITH AN INTEREST IN THE COMMON PROPERTY IN PROPORTION TO THE UNIT ENTITLEMENT OF THE STRATA LOT AS SHOWN ON FORM V

Parcel Descriptions

Date Added: 8/19/2017 10:46:26 AM **Crown Land PIN#:**
LTO PID(s): 030-213-223 **Crown Land File#:**
Land Description: STRATA LOT 185 DISTRICT LOT 115 GROUP 1 NEW WESTMINSTER DISTRICT STRATA PLAN EPS4072 TOGETHER WITH AN INTEREST IN THE COMMON PROPERTY IN PROPORTION TO THE UNIT ENTITLEMENT OF THE STRATA LOT AS SHOWN ON FORM V

Parcel Descriptions

Date Added: 11/9/2019 8:03:39 AM **Crown Land PIN#:**
LTO PID(s): 030-473-829 **Crown Land File#:**
Land Description: STRATA LOT 2 DISTRICT LOT 115 GROUP 1 NEW WESTMINSTER DISTRICT STRATA PLAN EPS4986 TOGETHER WITH AN INTEREST IN THE COMMON PROPERTY IN PROPORTION TO THE UNIT ENTITLEMENT OF THE STRATA LOT AS SHOWN ON FORM V

Parcel Descriptions

Date Added: 7/30/2016 8:02:09 AM **Crown Land PIN#:**
LTO PID(s): 029-782-236 **Crown Land File#:**
Land Description: STRATA LOT 68 DISTRICT LOT 115 GROUP 1 NEW WESTMINSTER DISTRICT STRATA PLAN EPS3217 TOGETHER WITH AN INTEREST IN THE COMMON PROPERTY IN PROPORTION TO THE UNIT ENTITLEMENT OF THE STRATA LOT AS SHOWN ON FORM V

Parcel Descriptions

Date Added: 7/30/2016 8:02:10 AM **Crown Land PIN#:**
LTO PID(s): 029-782-317 **Crown Land File#:**
Land Description: STRATA LOT 76 DISTRICT LOT 115 GROUP 1 NEW WESTMINSTER DISTRICT STRATA PLAN EPS3217 TOGETHER WITH AN INTEREST IN THE COMMON PROPERTY IN PROPORTION TO THE UNIT ENTITLEMENT OF THE STRATA LOT AS SHOWN ON FORM V

Parcel Descriptions

Date Added: 11/9/2019 8:03:40 AM **Crown Land PIN#:**
LTO PID(s): 030-473-951 **Crown Land File#:**
Land Description: STRATA LOT 15 DISTRICT LOT 115 GROUP 1 NEW WESTMINSTER DISTRICT STRATA PLAN EPS4986 TOGETHER WITH AN INTEREST IN THE COMMON PROPERTY IN PROPORTION TO THE UNIT ENTITLEMENT OF THE STRATA LOT AS SHOWN ON FORM V

Parcel Descriptions

Date Added: 3/31/2012 6:04:58 PM **Crown Land PIN#:**
LTO PID(s): 028-803-205 **Crown Land File#:**
Land Description: STRATA LOT 328 DISTRICT LOT 115 GROUP 1 NEW WESTMINSTER DISTRICT STRATA PLAN BCS2702 TOGETHER WITH AN INTEREST IN THE COMMON PROPERTY IN PROPORTION TO THE UNIT ENTITLEMENT OF THE STRATA LOT AS SHOWN ON FORM V

Parcel Descriptions

Date Added: 11/29/2012 12:23:08 AM **Crown Land PIN#:**
LTO PID(s): 028-961-111 **Crown Land File#:**
Land Description:

Parcel Descriptions

Date Added: 8/4/2007 8:01:49 AM **Crown Land PIN#:**
LTO PID(s): 027-142-949 **Crown Land File#:**
Land Description: STRATA LOT 91 DISTRICT LOT 115 GROUP 1 NEW WESTMINSTER DISTRICT STRATA PLAN BCS2450 TOGETHER WITH AN INTEREST IN THE COMMON PROPERTY IN PROPORTION TO THE UNIT ENTITLEMENT OF THE STRATA LOT AS SHOWN ON FORM V

Parcel Descriptions

Date Added: 8/4/2007 8:01:50 AM ***Crown Land PIN#:***
LTO PID(s): 027-142-973 ***Crown Land File#:***
Land Description: STRATA LOT 94 DISTRICT LOT 115 GROUP 1 NEW WESTMINSTER DISTRICT STRATA PLAN BCS2450 TOGETHER WITH AN INTEREST IN THE COMMON PROPERTY IN PROPORTION TO THE UNIT ENTITLEMENT OF THE STRATA LOT AS SHOWN ON FORM V

Parcel Descriptions

Date Added: 8/16/2008 10:59:32 AM ***Crown Land PIN#:***
LTO PID(s): 027-594-912 ***Crown Land File#:***
Land Description: STRATA LOT 127 DISTRICT LOT 115 GROUP 1 NEW WESTMINSTER DISTRICT STRATA PLAN BCS2702 TOGETHER WITH AN INTEREST IN THE COMMON PROPERTY IN PROPORTION TO THE UNIT ENTITLEMENT OF THE STRATA LOT AS SHOWN ON FORM V

Parcel Descriptions

Date Added: 8/16/2008 10:59:33 AM ***Crown Land PIN#:***
LTO PID(s): 027-594-971 ***Crown Land File#:***
Land Description: STRATA LOT 133 DISTRICT LOT 115 GROUP 1 NEW WESTMINSTER DISTRICT STRATA PLAN BCS2702 TOGETHER WITH AN INTEREST IN THE COMMON PROPERTY IN PROPORTION TO THE UNIT ENTITLEMENT OF THE STRATA LOT AS SHOWN ON FORM V

Parcel Descriptions

Date Added: 8/16/2008 10:59:34 AM ***Crown Land PIN#:***
LTO PID(s): 027-595-005 ***Crown Land File#:***
Land Description: STRATA LOT 136 DISTRICT LOT 115 GROUP 1 NEW WESTMINSTER DISTRICT STRATA PLAN BCS2702 TOGETHER WITH AN INTEREST IN THE COMMON PROPERTY IN PROPORTION TO THE UNIT ENTITLEMENT OF THE STRATA LOT AS SHOWN ON FORM V

Parcel Descriptions

Date Added: 6/12/2010 2:57:48 PM ***Crown Land PIN#:***
LTO PID(s): 028-227-131 ***Crown Land File#:***
Land Description: STRATA LOT 150 DISTRICT LOT 115 GROUP 1 NEW WESTMINSTER DISTRICT STRATA PLAN BCS3832 TOGETHER WITH AN INTEREST IN THE COMMON PROPERTY IN PROPORTION TO THE UNIT ENTITLEMENT OF THE STRATA LOT AS SHOWN ON FORM V

Parcel Descriptions

Date Added: 6/12/2010 2:57:48 PM ***Crown Land PIN#:***
LTO PID(s): 028-227-158 ***Crown Land File#:***
Land Description: STRATA LOT 152 DISTRICT LOT 115 GROUP 1 NEW WESTMINSTER DISTRICT STRATA PLAN BCS3832 TOGETHER WITH AN INTEREST IN THE COMMON PROPERTY IN PROPORTION TO THE UNIT ENTITLEMENT OF THE STRATA LOT AS SHOWN ON FORM V

Parcel Descriptions

Date Added: 6/12/2010 2:57:48 PM ***Crown Land PIN#:***
LTO PID(s): 028-227-166 ***Crown Land File#:***
Land Description: STRATA LOT 153 DISTRICT LOT 115 GROUP 1 NEW WESTMINSTER DISTRICT STRATA PLAN BCS3832 TOGETHER WITH AN INTEREST IN THE COMMON PROPERTY IN PROPORTION TO THE UNIT ENTITLEMENT OF THE STRATA LOT AS SHOWN ON FORM V

Parcel Descriptions

Date Added: 8/4/2007 8:01:51 AM ***Crown Land PIN#:***
LTO PID(s): 027-143-007 ***Crown Land File#:***

Land Description: STRATA LOT 97 DISTRICT LOT 115 GROUP 1 NEW WESTMINSTER DISTRICT STRATA PLAN BCS2450 TOGETHER WITH AN INTEREST IN THE COMMON PROPERTY IN PROPORTION TO THE UNIT ENTITLEMENT OF THE STRATA LOT AS SHOWN ON FORM V

Parcel Descriptions

Date Added: 8/4/2007 8:01:52 AM **Crown Land PIN#:**
LTO PID(s): 027-143-031 **Crown Land File#:**
Land Description: STRATA LOT 100 DISTRICT LOT 115 GROUP 1 NEW WESTMINSTER DISTRICT STRATA PLAN BCS2450 TOGETHER WITH AN INTEREST IN THE COMMON PROPERTY IN PROPORTION TO THE UNIT ENTITLEMENT OF THE STRATA LOT AS SHOWN ON FORM V

Parcel Descriptions

Date Added: 8/16/2008 10:59:34 AM **Crown Land PIN#:**
LTO PID(s): 027-595-056 **Crown Land File#:**
Land Description: STRATA LOT 141 DISTRICT LOT 115 GROUP 1 NEW WESTMINSTER DISTRICT STRATA PLAN BCS2702 TOGETHER WITH AN INTEREST IN THE COMMON PROPERTY IN PROPORTION TO THE UNIT ENTITLEMENT OF THE STRATA LOT AS SHOWN ON FORM V

Parcel Descriptions

Date Added: 3/13/2010 11:11:35 AM **Crown Land PIN#:**
LTO PID(s): 028-164-067 **Crown Land File#:**
Land Description: STRATA LOT 2 DISTRICT LOT 115 GROUP 1 NEW WESTMINSTER DISTRICT STRATA PLAN BCS3735 TOGETHER WITH AN INTEREST IN THE COMMON PROPERTY IN PROPORTION TO THE UNIT ENTITLEMENT OF THE STRATA LOT AS SHOWN ON FORM V

Parcel Descriptions

Date Added: 8/16/2008 10:59:31 AM **Crown Land PIN#:**
LTO PID(s): 027-594-815 **Crown Land File#:**
Land Description: STRATA LOT 117 DISTRICT LOT 115 GROUP 1 NEW WESTMINSTER DISTRICT STRATA PLAN BCS2702 TOGETHER WITH AN INTEREST IN THE COMMON PROPERTY IN PROPORTION TO THE UNIT ENTITLEMENT OF THE STRATA LOT AS SHOWN ON FORM V

Parcel Descriptions

Date Added: 3/31/2012 6:04:59 PM **Crown Land PIN#:**
LTO PID(s): 028-803-213 **Crown Land File#:**
Land Description: STRATA LOT 329 DISTRICT LOT 115 GROUP 1 NEW WESTMINSTER DISTRICT STRATA PLAN BCS2702 TOGETHER WITH AN INTEREST IN THE COMMON PROPERTY IN PROPORTION TO THE UNIT ENTITLEMENT OF THE STRATA LOT AS SHOWN ON FORM V

Parcel Descriptions

Date Added: 8/4/2007 8:01:46 AM **Crown Land PIN#:**
LTO PID(s): 027-142-850 **Crown Land File#:**
Land Description: STRATA LOT 82 DISTRICT LOT 115 GROUP 1 NEW WESTMINSTER DISTRICT STRATA PLAN BCS2450 TOGETHER WITH AN INTEREST IN THE COMMON PROPERTY IN PROPORTION TO THE UNIT ENTITLEMENT OF THE STRATA LOT AS SHOWN ON FORM V

Parcel Descriptions

Date Added: 8/4/2007 8:01:48 AM **Crown Land PIN#:**
LTO PID(s): 027-142-931 **Crown Land File#:**
Land Description: STRATA LOT 90 DISTRICT LOT 115 GROUP 1 NEW WESTMINSTER DISTRICT STRATA PLAN BCS2450 TOGETHER WITH AN INTEREST IN THE COMMON PROPERTY IN PROPORTION TO THE UNIT ENTITLEMENT OF THE STRATA LOT AS SHOWN ON FORM V

Parcel Descriptions

Date Added: 8/4/2007 8:01:49 AM ***Crown Land PIN#:***
LTO PID(s): 027-142-957 ***Crown Land File#:***
Land Description: STRATA LOT 92 DISTRICT LOT 115 GROUP 1 NEW WESTMINSTER DISTRICT STRATA PLAN BCS2450 TOGETHER WITH AN INTEREST IN THE COMMON PROPERTY IN PROPORTION TO THE UNIT ENTITLEMENT OF THE STRATA LOT AS SHOWN ON FORM V

Parcel Descriptions

Date Added: 8/16/2008 10:59:32 AM ***Crown Land PIN#:***
LTO PID(s): 027-594-904 ***Crown Land File#:***
Land Description: STRATA LOT 126 DISTRICT LOT 115 GROUP 1 NEW WESTMINSTER DISTRICT STRATA PLAN BCS2702 TOGETHER WITH AN INTEREST IN THE COMMON PROPERTY IN PROPORTION TO THE UNIT ENTITLEMENT OF THE STRATA LOT AS SHOWN ON FORM V

Parcel Descriptions

Date Added: 6/12/2010 2:57:47 PM ***Crown Land PIN#:***
LTO PID(s): 028-227-085 ***Crown Land File#:***
Land Description: STRATA LOT 145 DISTRICT LOT 115 GROUP 1 NEW WESTMINSTER DISTRICT STRATA PLAN BCS3832 TOGETHER WITH AN INTEREST IN THE COMMON PROPERTY IN PROPORTION TO THE UNIT ENTITLEMENT OF THE STRATA LOT AS SHOWN ON FORM V

Parcel Descriptions

Date Added: 6/12/2010 2:57:48 PM ***Crown Land PIN#:***
LTO PID(s): 028-227-174 ***Crown Land File#:***
Land Description: STRATA LOT 154 DISTRICT LOT 115 GROUP 1 NEW WESTMINSTER DISTRICT STRATA PLAN BCS3832 TOGETHER WITH AN INTEREST IN THE COMMON PROPERTY IN PROPORTION TO THE UNIT ENTITLEMENT OF THE STRATA LOT AS SHOWN ON FORM V

Parcel Descriptions

Date Added: 6/12/2010 2:57:49 PM ***Crown Land PIN#:***
LTO PID(s): 028-227-191 ***Crown Land File#:***
Land Description: STRATA LOT 156 DISTRICT LOT 115 GROUP 1 NEW WESTMINSTER DISTRICT STRATA PLAN BCS3832 TOGETHER WITH AN INTEREST IN THE COMMON PROPERTY IN PROPORTION TO THE UNIT ENTITLEMENT OF THE STRATA LOT AS SHOWN ON FORM V

Parcel Descriptions

Date Added: 6/12/2010 2:57:49 PM ***Crown Land PIN#:***
LTO PID(s): 028-227-221 ***Crown Land File#:***
Land Description: STRATA LOT 159 DISTRICT LOT 115 GROUP 1 NEW WESTMINSTER DISTRICT STRATA PLAN BCS3832 TOGETHER WITH AN INTEREST IN THE COMMON PROPERTY IN PROPORTION TO THE UNIT ENTITLEMENT OF THE STRATA LOT AS SHOWN ON FORM V

Parcel Descriptions

Date Added: 12/6/2012 12:23:26 AM ***Crown Land PIN#:***
LTO PID(s): 028-962-451 ***Crown Land File#:***
Land Description: LOT 15 DISTRICT LOT 115 GROUP 1 NEW WESTMINSTER DISTRICT PLAN BCP51633

Parcel Descriptions

Date Added: 7/30/2016 8:02:06 AM ***Crown Land PIN#:***
LTO PID(s): 029-724-864 ***Crown Land File#:***
Land Description: STRATA LOT 1 DISTRICT LOT 115 GROUP 1 NEW WESTMINSTER DISTRICT STRATA PLAN EPS3217 TOGETHER WITH AN INTEREST IN THE COMMON PROPERTY IN PROPORTION TO THE UNIT

ENTITLEMENT OF THE STRATA LOT AS SHOWN ON FORM V

Parcel Descriptions

Date Added: 8/4/2007 8:01:52 AM ***Crown Land PIN#:***
LTO PID(s): 027-143-058 ***Crown Land File#:***
Land Description: STRATA LOT 102 DISTRICT LOT 115 GROUP 1 NEW WESTMINSTER DISTRICT STRATA PLAN BCS2450 TOGETHER WITH AN INTEREST IN THE COMMON PROPERTY IN PROPORTION TO THE UNIT ENTITLEMENT OF THE STRATA LOT AS SHOWN ON FORM V

Parcel Descriptions

Date Added: 8/4/2007 8:01:55 AM ***Crown Land PIN#:***
LTO PID(s): 027-143-121 ***Crown Land File#:***
Land Description: STRATA LOT 109 DISTRICT LOT 115 GROUP 1 NEW WESTMINSTER DISTRICT STRATA PLAN BCS2450 TOGETHER WITH AN INTEREST IN THE COMMON PROPERTY IN PROPORTION TO THE UNIT ENTITLEMENT OF THE STRATA LOT AS SHOWN ON FORM V

Parcel Descriptions

Date Added: 8/16/2008 10:59:34 AM ***Crown Land PIN#:***
LTO PID(s): 027-595-064 ***Crown Land File#:***
Land Description: STRATA LOT 142 DISTRICT LOT 115 GROUP 1 NEW WESTMINSTER DISTRICT STRATA PLAN BCS2702 TOGETHER WITH AN INTEREST IN THE COMMON PROPERTY IN PROPORTION TO THE UNIT ENTITLEMENT OF THE STRATA LOT AS SHOWN ON FORM V

Parcel Descriptions

Date Added: 6/12/2010 2:57:49 PM ***Crown Land PIN#:***
LTO PID(s): 028-227-239 ***Crown Land File#:***
Land Description: STRATA LOT 160 DISTRICT LOT 115 GROUP 1 NEW WESTMINSTER DISTRICT STRATA PLAN BCS3832 TOGETHER WITH AN INTEREST IN THE COMMON PROPERTY IN PROPORTION TO THE UNIT ENTITLEMENT OF THE STRATA LOT AS SHOWN ON FORM V

Parcel Descriptions

Date Added: 6/12/2010 2:57:50 PM ***Crown Land PIN#:***
LTO PID(s): 028-227-310 ***Crown Land File#:***
Land Description: STRATA LOT 168 DISTRICT LOT 115 GROUP 1 NEW WESTMINSTER DISTRICT STRATA PLAN BCS3832 TOGETHER WITH AN INTEREST IN THE COMMON PROPERTY IN PROPORTION TO THE UNIT ENTITLEMENT OF THE STRATA LOT AS SHOWN ON FORM V

Parcel Descriptions

Date Added: 8/4/2007 8:01:55 AM ***Crown Land PIN#:***
LTO PID(s): 027-143-139 ***Crown Land File#:***
Land Description: STRATA LOT 110 DISTRICT LOT 115 GROUP 1 NEW WESTMINSTER DISTRICT STRATA PLAN BCS2450 TOGETHER WITH AN INTEREST IN THE COMMON PROPERTY IN PROPORTION TO THE UNIT ENTITLEMENT OF THE STRATA LOT AS SHOWN ON FORM V

Parcel Descriptions

Date Added: 8/4/2007 8:01:56 AM ***Crown Land PIN#:***
LTO PID(s): 027-143-180 ***Crown Land File#:***
Land Description: STRATA LOT 115 DISTRICT LOT 115 GROUP 1 NEW WESTMINSTER DISTRICT STRATA PLAN BCS2450 TOGETHER WITH AN INTEREST IN THE COMMON PROPERTY IN PROPORTION TO THE UNIT ENTITLEMENT OF THE STRATA LOT AS SHOWN ON FORM V

Parcel Descriptions

Date Added: 8/4/2007 8:01:59 AM **Crown Land PIN#:**
LTO PID(s): 027-143-252 **Crown Land File#:**
Land Description: STRATA LOT 122 DISTRICT LOT 115 GROUP 1 NEW WESTMINSTER DISTRICT STRATA PLAN BCS2450 TOGETHER WITH AN INTEREST IN THE COMMON PROPERTY IN PROPORTION TO THE UNIT ENTITLEMENT OF THE STRATA LOT AS SHOWN ON FORM V

Parcel Descriptions

Date Added: 3/13/2010 11:11:36 AM **Crown Land PIN#:**
LTO PID(s): 028-164-172 **Crown Land File#:**
Land Description: STRATA LOT 13 DISTRICT LOT 115 GROUP 1 NEW WESTMINSTER DISTRICT STRATA PLAN BCS3735 TOGETHER WITH AN INTEREST IN THE COMMON PROPERTY IN PROPORTION TO THE UNIT ENTITLEMENT OF THE STRATA LOT AS SHOWN ON FORM V

Parcel Descriptions

Date Added: 3/13/2010 11:11:37 AM **Crown Land PIN#:**
LTO PID(s): 028-164-211 **Crown Land File#:**
Land Description: STRATA LOT 17 DISTRICT LOT 115 GROUP 1 NEW WESTMINSTER DISTRICT STRATA PLAN BCS3735 TOGETHER WITH AN INTEREST IN THE COMMON PROPERTY IN PROPORTION TO THE UNIT ENTITLEMENT OF THE STRATA LOT AS SHOWN ON FORM V

Parcel Descriptions

Date Added: 2/20/2016 8:00:45 AM **Crown Land PIN#:**
LTO PID(s): 029-764-491 **Crown Land File#:**
Land Description: STRATA LOT 21 DISTRICT LOT 115 GROUP 1 NEW WESTMINSTER DISTRICT STRATA PLAN EPS2995 TOGETHER WITH AN INTEREST IN THE COMMON PROPERTY IN PROPORTION TO THE UNIT ENTITLEMENT OF THE STRATA LOT AS SHOWN ON FORM V

Parcel Descriptions

Date Added: 8/4/2007 8:02:11 AM **Crown Land PIN#:**
LTO PID(s): 027-143-643 **Crown Land File#:**
Land Description: STRATA LOT 161 DISTRICT LOT 115 GROUP 1 NEW WESTMINSTER DISTRICT STRATA PLAN BCS2450 TOGETHER WITH AN INTEREST IN THE COMMON PROPERTY IN PROPORTION TO THE UNIT ENTITLEMENT OF THE STRATA LOT AS SHOWN ON FORM V

Parcel Descriptions

Date Added: 3/13/2010 11:11:43 AM **Crown Land PIN#:**
LTO PID(s): 028-164-598 **Crown Land File#:**
Land Description: STRATA LOT 55 DISTRICT LOT 115 GROUP 1 NEW WESTMINSTER DISTRICT STRATA PLAN BCS3735 TOGETHER WITH AN INTEREST IN THE COMMON PROPERTY IN PROPORTION TO THE UNIT ENTITLEMENT OF THE STRATA LOT AS SHOWN ON FORM V

Parcel Descriptions

Date Added: 12/4/2010 1:36:19 PM **Crown Land PIN#:**
LTO PID(s): 028-395-671 **Crown Land File#:**
Land Description: STRATA LOT 179 DISTRICT LOT 115 GROUP 1 NEW WESTMINSTER DISTRICT STRATA PLAN BCS2702 TOGETHER WITH AN INTEREST IN THE COMMON PROPERTY IN PROPORTION TO THE UNIT ENTITLEMENT OF THE STRATA LOT AS SHOWN ON FORM V

Parcel Descriptions

Date Added: 12/4/2010 1:36:20 PM **Crown Land PIN#:**
LTO PID(s): 028-395-735 **Crown Land File#:**
Land Description: STRATA LOT 185 DISTRICT LOT 115 GROUP 1 NEW WESTMINSTER DISTRICT STRATA PLAN BCS2702 TOGETHER WITH AN INTEREST IN THE COMMON PROPERTY IN PROPORTION TO THE UNIT ENTITLEMENT OF THE STRATA LOT AS SHOWN ON FORM V

Parcel Descriptions

Date Added: 2/20/2016 8:00:45 AM ***Crown Land PIN#:***
LTO PID(s): 029-764-581 ***Crown Land File#:***
Land Description: STRATA LOT 30 DISTRICT LOT 115 GROUP 1 NEW WESTMINSTER DISTRICT STRATA PLAN EPS2995 TOGETHER WITH AN INTEREST IN THE COMMON PROPERTY IN PROPORTION TO THE UNIT ENTITLEMENT OF THE STRATA LOT AS SHOWN ON FORM V

Parcel Descriptions

Date Added: 2/20/2016 8:00:45 AM ***Crown Land PIN#:***
LTO PID(s): 029-764-645 ***Crown Land File#:***
Land Description: STRATA LOT 36 DISTRICT LOT 115 GROUP 1 NEW WESTMINSTER DISTRICT STRATA PLAN EPS2995 TOGETHER WITH AN INTEREST IN THE COMMON PROPERTY IN PROPORTION TO THE UNIT ENTITLEMENT OF THE STRATA LOT AS SHOWN ON FORM V

Parcel Descriptions

Date Added: 8/4/2007 8:02:15 AM ***Crown Land PIN#:***
LTO PID(s): 027-143-759 ***Crown Land File#:***
Land Description: STRATA LOT 172 DISTRICT LOT 115 GROUP 1 NEW WESTMINSTER DISTRICT STRATA PLAN BCS2450 TOGETHER WITH AN INTEREST IN THE COMMON PROPERTY IN PROPORTION TO THE UNIT ENTITLEMENT OF THE STRATA LOT AS SHOWN ON FORM V

Parcel Descriptions

Date Added: 8/4/2007 8:02:15 AM ***Crown Land PIN#:***
LTO PID(s): 027-143-775 ***Crown Land File#:***
Land Description: STRATA LOT 174 DISTRICT LOT 115 GROUP 1 NEW WESTMINSTER DISTRICT STRATA PLAN BCS2450 TOGETHER WITH AN INTEREST IN THE COMMON PROPERTY IN PROPORTION TO THE UNIT ENTITLEMENT OF THE STRATA LOT AS SHOWN ON FORM V

Parcel Descriptions

Date Added: 8/4/2007 8:02:17 AM ***Crown Land PIN#:***
LTO PID(s): 027-143-813 ***Crown Land File#:***
Land Description: STRATA LOT 178 DISTRICT LOT 115 GROUP 1 NEW WESTMINSTER DISTRICT STRATA PLAN BCS2450 TOGETHER WITH AN INTEREST IN THE COMMON PROPERTY IN PROPORTION TO THE UNIT ENTITLEMENT OF THE STRATA LOT AS SHOWN ON FORM V

Parcel Descriptions

Date Added: 3/13/2010 11:11:45 AM ***Crown Land PIN#:***
LTO PID(s): 028-164-741 ***Crown Land File#:***
Land Description: STRATA LOT 70 DISTRICT LOT 115 GROUP 1 NEW WESTMINSTER DISTRICT STRATA PLAN BCS3735 TOGETHER WITH AN INTEREST IN THE COMMON PROPERTY IN PROPORTION TO THE UNIT ENTITLEMENT OF THE STRATA LOT AS SHOWN ON FORM V

Parcel Descriptions

Date Added: 3/13/2010 11:11:45 AM ***Crown Land PIN#:***
LTO PID(s): 028-164-725 ***Crown Land File#:***
Land Description: STRATA LOT 68 DISTRICT LOT 115 GROUP 1 NEW WESTMINSTER DISTRICT STRATA PLAN BCS3735 TOGETHER WITH AN INTEREST IN THE COMMON PROPERTY IN PROPORTION TO THE UNIT ENTITLEMENT OF THE STRATA LOT AS SHOWN ON FORM V

Parcel Descriptions

Date Added: 3/13/2010 11:11:45 AM ***Crown Land PIN#:***

LTO PID(s): 028-164-733 **Crown Land File#:**
Land Description: STRATA LOT 69 DISTRICT LOT 115 GROUP 1 NEW WESTMINSTER DISTRICT STRATA PLAN BCS3735 TOGETHER WITH AN INTEREST IN THE COMMON PROPERTY IN PROPORTION TO THE UNIT ENTITLEMENT OF THE STRATA LOT AS SHOWN ON FORM V

Parcel Descriptions

Date Added: 3/13/2010 11:11:45 AM **Crown Land PIN#:**
LTO PID(s): 028-164-768 **Crown Land File#:**
Land Description: STRATA LOT 72 DISTRICT LOT 115 GROUP 1 NEW WESTMINSTER DISTRICT STRATA PLAN BCS3735 TOGETHER WITH AN INTEREST IN THE COMMON PROPERTY IN PROPORTION TO THE UNIT ENTITLEMENT OF THE STRATA LOT AS SHOWN ON FORM V

Parcel Descriptions

Date Added: 6/12/2010 2:57:53 PM **Crown Land PIN#:**
LTO PID(s): 028-227-484 **Crown Land File#:**
Land Description: STRATA LOT 185 DISTRICT LOT 115 GROUP 1 NEW WESTMINSTER DISTRICT STRATA PLAN BCS3832 TOGETHER WITH AN INTEREST IN THE COMMON PROPERTY IN PROPORTION TO THE UNIT ENTITLEMENT OF THE STRATA LOT AS SHOWN ON FORM V

Parcel Descriptions

Date Added: 7/30/2016 8:02:08 AM **Crown Land PIN#:**
LTO PID(s): 029-725-160 **Crown Land File#:**
Land Description: STRATA LOT 31 DISTRICT LOT 115 GROUP 1 NEW WESTMINSTER DISTRICT STRATA PLAN EPS3217 TOGETHER WITH AN INTEREST IN THE COMMON PROPERTY IN PROPORTION TO THE UNIT ENTITLEMENT OF THE STRATA LOT AS SHOWN ON FORM V

Parcel Descriptions

Date Added: 3/13/2010 11:11:38 AM **Crown Land PIN#:**
LTO PID(s): 028-164-296 **Crown Land File#:**
Land Description: STRATA LOT 25 DISTRICT LOT 115 GROUP 1 NEW WESTMINSTER DISTRICT STRATA PLAN BCS3735 TOGETHER WITH AN INTEREST IN THE COMMON PROPERTY IN PROPORTION TO THE UNIT ENTITLEMENT OF THE STRATA LOT AS SHOWN ON FORM V

Parcel Descriptions

Date Added: 3/13/2010 11:11:38 AM **Crown Land PIN#:**
LTO PID(s): 028-164-318 **Crown Land File#:**
Land Description: STRATA LOT 27 DISTRICT LOT 115 GROUP 1 NEW WESTMINSTER DISTRICT STRATA PLAN BCS3735 TOGETHER WITH AN INTEREST IN THE COMMON PROPERTY IN PROPORTION TO THE UNIT ENTITLEMENT OF THE STRATA LOT AS SHOWN ON FORM V

Parcel Descriptions

Date Added: 3/13/2010 11:11:39 AM **Crown Land PIN#:**
LTO PID(s): 028-164-326 **Crown Land File#:**
Land Description: STRATA LOT 28 DISTRICT LOT 115 GROUP 1 NEW WESTMINSTER DISTRICT STRATA PLAN BCS3735 TOGETHER WITH AN INTEREST IN THE COMMON PROPERTY IN PROPORTION TO THE UNIT ENTITLEMENT OF THE STRATA LOT AS SHOWN ON FORM V

Parcel Descriptions

Date Added: 3/13/2010 11:11:39 AM **Crown Land PIN#:**
LTO PID(s): 028-164-369 **Crown Land File#:**
Land Description: STRATA LOT 32 DISTRICT LOT 115 GROUP 1 NEW WESTMINSTER DISTRICT STRATA PLAN BCS3735 TOGETHER WITH AN INTEREST IN THE COMMON PROPERTY IN PROPORTION TO THE UNIT ENTITLEMENT OF THE STRATA LOT AS SHOWN ON FORM V

Parcel Descriptions

Date Added: 6/12/2010 2:57:54 PM ***Crown Land PIN#:***
LTO PID(s): 028-227-531 ***Crown Land File#:***
Land Description: STRATA LOT 190 DISTRICT LOT 115 GROUP 1 NEW WESTMINSTER DISTRICT STRATA PLAN BCS3832 TOGETHER WITH AN INTEREST IN THE COMMON PROPERTY IN PROPORTION TO THE UNIT ENTITLEMENT OF THE STRATA LOT AS SHOWN ON FORM V

Parcel Descriptions

Date Added: 3/13/2010 11:11:41 AM ***Crown Land PIN#:***
LTO PID(s): 028-164-458 ***Crown Land File#:***
Land Description: STRATA LOT 41 DISTRICT LOT 115 GROUP 1 NEW WESTMINSTER DISTRICT STRATA PLAN BCS3735 TOGETHER WITH AN INTEREST IN THE COMMON PROPERTY IN PROPORTION TO THE UNIT ENTITLEMENT OF THE STRATA LOT AS SHOWN ON FORM V

Parcel Descriptions

Date Added: 3/13/2010 11:11:42 AM ***Crown Land PIN#:***
LTO PID(s): 028-164-547 ***Crown Land File#:***
Land Description: STRATA LOT 50 DISTRICT LOT 115 GROUP 1 NEW WESTMINSTER DISTRICT STRATA PLAN BCS3735 TOGETHER WITH AN INTEREST IN THE COMMON PROPERTY IN PROPORTION TO THE UNIT ENTITLEMENT OF THE STRATA LOT AS SHOWN ON FORM V

Parcel Descriptions

Date Added: 2/20/2016 8:00:44 AM ***Crown Land PIN#:***
LTO PID(s): 029-764-394 ***Crown Land File#:***
Land Description: STRATA LOT 11 DISTRICT LOT 115 GROUP 1 NEW WESTMINSTER DISTRICT STRATA PLAN EPS2995 TOGETHER WITH AN INTEREST IN THE COMMON PROPERTY IN PROPORTION TO THE UNIT ENTITLEMENT OF THE STRATA LOT AS SHOWN ON FORM V

Parcel Descriptions

Date Added: 6/12/2010 2:57:26 PM ***Crown Land PIN#:***
LTO PID(s): 028-225-716 ***Crown Land File#:***
Land Description: STRATA LOT 8 DISTRICT LOT 115 GROUP 1 NEW WESTMINSTER DISTRICT STRATA PLAN BCS3832 TOGETHER WITH AN INTEREST IN THE COMMON PROPERTY IN PROPORTION TO THE UNIT ENTITLEMENT OF THE STRATA LOT AS SHOWN ON FORM V

Parcel Descriptions

Date Added: 5/26/2007 8:02:42 AM ***Crown Land PIN#:***
LTO PID(s): 027-076-784 ***Crown Land File#:***
Land Description: STRATA LOT 16 DISTRICT LOT 115 GROUP 1 NEW WESTMINSTER DISTRICT STRATA PLAN BCS2355 TOGETHER WITH AN INTEREST IN THE COMMON PROPERTY IN PROPORTION TO THE UNIT ENTITLEMENT OF THE STRATA LOT AS SHOWN ON FORM V

Parcel Descriptions

Date Added: 8/4/2007 8:02:19 AM ***Crown Land PIN#:***
LTO PID(s): 027-143-899 ***Crown Land File#:***
Land Description: STRATA LOT 186 DISTRICT LOT 115 GROUP 1 NEW WESTMINSTER DISTRICT STRATA PLAN BCS2450 TOGETHER WITH AN INTEREST IN THE COMMON PROPERTY IN PROPORTION TO THE UNIT ENTITLEMENT OF THE STRATA LOT AS SHOWN ON FORM V

Parcel Descriptions

Date Added: 1/19/2008 8:01:27 AM ***Crown Land PIN#:***
LTO PID(s): 027-353-397 ***Crown Land File#:***

Land Description: STRATA LOT 7 DISTRICT LOT 115 GROUP 1 NEW WESTMINSTER DISTRICT STRATA PLAN BCS2702 TOGETHER WITH AN INTEREST IN THE COMMON PROPERTY IN PROPORTION TO THE UNIT ENTITLEMENT OF THE STRATA LOT AS SHOWN ON FORM V

Parcel Descriptions

Date Added: 1/19/2008 8:01:27 AM **Crown Land PIN#:**
LTO PID(s): 027-353-427 **Crown Land File#:**
Land Description: STRATA LOT 10 DISTRICT LOT 115 GROUP 1 NEW WESTMINSTER DISTRICT STRATA PLAN BCS2702 TOGETHER WITH AN INTEREST IN THE COMMON PROPERTY IN PROPORTION TO THE UNIT ENTITLEMENT OF THE STRATA LOT AS SHOWN ON FORM V

Parcel Descriptions

Date Added: 1/19/2008 8:01:27 AM **Crown Land PIN#:**
LTO PID(s): 027-353-435 **Crown Land File#:**
Land Description: STRATA LOT 11 DISTRICT LOT 115 GROUP 1 NEW WESTMINSTER DISTRICT STRATA PLAN BCS2702 TOGETHER WITH AN INTEREST IN THE COMMON PROPERTY IN PROPORTION TO THE UNIT ENTITLEMENT OF THE STRATA LOT AS SHOWN ON FORM V

Parcel Descriptions

Date Added: 1/19/2008 8:01:29 AM **Crown Land PIN#:**
LTO PID(s): 027-353-524 **Crown Land File#:**
Land Description: STRATA LOT 20 DISTRICT LOT 115 GROUP 1 NEW WESTMINSTER DISTRICT STRATA PLAN BCS2702 TOGETHER WITH AN INTEREST IN THE COMMON PROPERTY IN PROPORTION TO THE UNIT ENTITLEMENT OF THE STRATA LOT AS SHOWN ON FORM V

Parcel Descriptions

Date Added: 1/19/2008 8:01:29 AM **Crown Land PIN#:**
LTO PID(s): 027-353-541 **Crown Land File#:**
Land Description: STRATA LOT 22 DISTRICT LOT 115 GROUP 1 NEW WESTMINSTER DISTRICT STRATA PLAN BCS2702 TOGETHER WITH AN INTEREST IN THE COMMON PROPERTY IN PROPORTION TO THE UNIT ENTITLEMENT OF THE STRATA LOT AS SHOWN ON FORM V

Parcel Descriptions

Date Added: 6/12/2010 2:57:30 PM **Crown Land PIN#:**
LTO PID(s): 028-225-970 **Crown Land File#:**
Land Description: STRATA LOT 34 DISTRICT LOT 115 GROUP 1 NEW WESTMINSTER DISTRICT STRATA PLAN BCS3832 TOGETHER WITH AN INTEREST IN THE COMMON PROPERTY IN PROPORTION TO THE UNIT ENTITLEMENT OF THE STRATA LOT AS SHOWN ON FORM V

Parcel Descriptions

Date Added: 5/7/2011 1:59:20 PM **Crown Land PIN#:**
LTO PID(s): 028-584-546 **Crown Land File#:**
Land Description: STRATA LOT 219 DISTRICT LOT 115 GROUP 1 NEW WESTMINSTER DISTRICT STRATA PLAN BCS2702 TOGETHER WITH AN INTEREST IN THE COMMON PROPERTY IN PROPORTION TO THE UNIT ENTITLEMENT OF THE STRATA LOT AS SHOWN ON FORM V

Parcel Descriptions

Date Added: 5/7/2011 1:59:21 PM **Crown Land PIN#:**
LTO PID(s): 028-584-571 **Crown Land File#:**
Land Description: STRATA LOT 222 DISTRICT LOT 115 GROUP 1 NEW WESTMINSTER DISTRICT STRATA PLAN BCS2702 TOGETHER WITH AN INTEREST IN THE COMMON PROPERTY IN PROPORTION TO THE UNIT ENTITLEMENT OF THE STRATA LOT AS SHOWN ON FORM V

Parcel Descriptions

Date Added: 5/7/2011 1:59:22 PM ***Crown Land PIN#:***
LTO PID(s): 028-584-660 ***Crown Land File#:***
Land Description: STRATA LOT 231 DISTRICT LOT 115 GROUP 1 NEW WESTMINSTER DISTRICT STRATA PLAN BCS2702 TOGETHER WITH AN INTEREST IN THE COMMON PROPERTY IN PROPORTION TO THE UNIT ENTITLEMENT OF THE STRATA LOT AS SHOWN ON FORM V

Parcel Descriptions

Date Added: 2/11/2006 8:01:55 AM ***Crown Land PIN#:***
LTO PID(s): 026-567-440 ***Crown Land File#:***
Land Description: STRATA LOT 19 DISTRICT LOT 115 GROUP 1 NEW WESTMINSTER DISTRICT STRATA PLAN BCS1676 TOGETHER WITH AN INTEREST IN THE COMMON PROPERTY IN PROPORTION TO THE UNIT ENTITLEMENT OF THE STRATA LOT AS SHOWN ON FORM V

Parcel Descriptions

Date Added: 2/11/2006 8:02:18 AM ***Crown Land PIN#:***
LTO PID(s): 026-567-857 ***Crown Land File#:***
Land Description: STRATA LOT 60 DISTRICT LOT 115 GROUP 1 NEW WESTMINSTER DISTRICT STRATA PLAN BCS1676 TOGETHER WITH AN INTEREST IN THE COMMON PROPERTY IN PROPORTION TO THE UNIT ENTITLEMENT OF THE STRATA LOT AS SHOWN ON FORM V

Parcel Descriptions

Date Added: 2/11/2006 8:02:19 AM ***Crown Land PIN#:***
LTO PID(s): 026-567-865 ***Crown Land File#:***
Land Description: STRATA LOT 61 DISTRICT LOT 115 GROUP 1 NEW WESTMINSTER DISTRICT STRATA PLAN BCS1676 TOGETHER WITH AN INTEREST IN THE COMMON PROPERTY IN PROPORTION TO THE UNIT ENTITLEMENT OF THE STRATA LOT AS SHOWN ON FORM V

Parcel Descriptions

Date Added: 2/11/2006 8:02:22 AM ***Crown Land PIN#:***
LTO PID(s): 026-567-954 ***Crown Land File#:***
Land Description: STRATA LOT 70 DISTRICT LOT 115 GROUP 1 NEW WESTMINSTER DISTRICT STRATA PLAN BCS1676 TOGETHER WITH AN INTEREST IN THE COMMON PROPERTY IN PROPORTION TO THE UNIT ENTITLEMENT OF THE STRATA LOT AS SHOWN ON FORM V

Parcel Descriptions

Date Added: 6/10/2006 8:01:55 AM ***Crown Land PIN#:***
LTO PID(s): 026-688-972 ***Crown Land File#:***
Land Description: LOT 9 DISTRICT LOT 115 GROUP 1 NEW WESTMINSTER DISTRICT PLAN BCP24033

Parcel Descriptions

Date Added: 2/11/2006 8:02:06 AM ***Crown Land PIN#:***
LTO PID(s): 026-567-563 ***Crown Land File#:***
Land Description: STRATA LOT 31 DISTRICT LOT 115 GROUP 1 NEW WESTMINSTER DISTRICT STRATA PLAN BCS1676 TOGETHER WITH AN INTEREST IN THE COMMON PROPERTY IN PROPORTION TO THE UNIT ENTITLEMENT OF THE STRATA LOT AS SHOWN ON FORM V

Parcel Descriptions

Date Added: 2/11/2006 8:02:07 AM ***Crown Land PIN#:***
LTO PID(s): 026-567-601 ***Crown Land File#:***
Land Description: STRATA LOT 35 DISTRICT LOT 115 GROUP 1 NEW WESTMINSTER DISTRICT STRATA PLAN BCS1676 TOGETHER WITH AN INTEREST IN THE COMMON PROPERTY IN PROPORTION TO THE UNIT

ENTITLEMENT OF THE STRATA LOT AS SHOWN ON FORM V

Parcel Descriptions

Date Added: 5/17/2002 ***Crown Land PIN#:***
LTO PID(s): 002-987-783 ***Crown Land File#:***
Land Description: PARCEL A EXCEPT: FIRSTLY; PART SUBDIVIDED BY PLAN 66162 SECONDLY; PART SUBDIVIDED BY PLAN LMP8439 THIRDLY; PART SUBDIVIDED BY PLAN BCP4015 FOURTHLY; PART SUBDIVIDED BY PLAN BCP8786

Parcel Descriptions

Date Added: 3/17/2003 ***Crown Land PIN#:***
LTO PID(s): 025-602-314 ***Crown Land File#:***
Land Description: LOT 1 DISTRICT LOT 115 GROUP 1 NEW WESTMINSTER DISTRICT PLAN BCP4015

Parcel Descriptions

Date Added: 2/4/2006 8:01:44 AM ***Crown Land PIN#:***
LTO PID(s): 026-566-516 ***Crown Land File#:***
Land Description: LOT 6 DISTRICT LOT 115 GROUP 1 NEW WESTMINSTER DISTRICT PLAN BCP21830

Parcel Descriptions

Date Added: 2/11/2006 8:01:42 AM ***Crown Land PIN#:***
LTO PID(s): 026-567-261 ***Crown Land File#:***
Land Description: STRATA LOT 1 DISTRICT LOT 115 GROUP 1 NEW WESTMINSTER DISTRICT STRATA PLAN BCS1676 TOGETHER WITH AN INTEREST IN THE COMMON PROPERTY IN PROPORTION TO THE UNIT ENTITLEMENT OF THE STRATA LOT AS SHOWN ON FORM V

Parcel Descriptions

Date Added: 2/11/2006 8:01:44 AM ***Crown Land PIN#:***
LTO PID(s): 026-567-288 ***Crown Land File#:***
Land Description: STRATA LOT 3 DISTRICT LOT 115 GROUP 1 NEW WESTMINSTER DISTRICT STRATA PLAN BCS1676 TOGETHER WITH AN INTEREST IN THE COMMON PROPERTY IN PROPORTION TO THE UNIT ENTITLEMENT OF THE STRATA LOT AS SHOWN ON FORM V

Parcel Descriptions

Date Added: 2/11/2006 8:01:45 AM ***Crown Land PIN#:***
LTO PID(s): 026-567-300 ***Crown Land File#:***
Land Description: STRATA LOT 5 DISTRICT LOT 115 GROUP 1 NEW WESTMINSTER DISTRICT STRATA PLAN BCS1676 TOGETHER WITH AN INTEREST IN THE COMMON PROPERTY IN PROPORTION TO THE UNIT ENTITLEMENT OF THE STRATA LOT AS SHOWN ON FORM V

Parcel Descriptions

Date Added: 2/11/2006 8:02:14 AM ***Crown Land PIN#:***
LTO PID(s): 026-567-733 ***Crown Land File#:***
Land Description: STRATA LOT 48 DISTRICT LOT 115 GROUP 1 NEW WESTMINSTER DISTRICT STRATA PLAN BCS1676 TOGETHER WITH AN INTEREST IN THE COMMON PROPERTY IN PROPORTION TO THE UNIT ENTITLEMENT OF THE STRATA LOT AS SHOWN ON FORM V

Parcel Descriptions

Date Added: 2/11/2006 8:02:15 AM ***Crown Land PIN#:***
LTO PID(s): 026-567-750 ***Crown Land File#:***
Land Description: STRATA LOT 50 DISTRICT LOT 115 GROUP 1 NEW WESTMINSTER DISTRICT STRATA PLAN BCS1676 TOGETHER WITH AN INTEREST IN THE COMMON PROPERTY IN PROPORTION TO THE UNIT

ENTITLEMENT OF THE STRATA LOT AS SHOWN ON FORM V

Parcel Descriptions

Date Added: 2/20/2016 8:00:47 AM ***Crown Land PIN#:***
LTO PID(s): 029-765-111 ***Crown Land File#:***
Land Description: STRATA LOT 83 DISTRICT LOT 115 GROUP 1 NEW WESTMINSTER DISTRICT STRATA PLAN EPS2995 TOGETHER WITH AN INTEREST IN THE COMMON PROPERTY IN PROPORTION TO THE UNIT ENTITLEMENT OF THE STRATA LOT AS SHOWN ON FORM V

Parcel Descriptions

Date Added: 2/20/2016 8:00:48 AM ***Crown Land PIN#:***
LTO PID(s): 029-765-200 ***Crown Land File#:***
Land Description: STRATA LOT 92 DISTRICT LOT 115 GROUP 1 NEW WESTMINSTER DISTRICT STRATA PLAN EPS2995 TOGETHER WITH AN INTEREST IN THE COMMON PROPERTY IN PROPORTION TO THE UNIT ENTITLEMENT OF THE STRATA LOT AS SHOWN ON FORM V

Parcel Descriptions

Date Added: 8/19/2017 10:46:17 AM ***Crown Land PIN#:***
LTO PID(s): 030-211-450 ***Crown Land File#:***
Land Description: STRATA LOT 8 DISTRICT LOT 115 GROUP 1 NEW WESTMINSTER DISTRICT STRATA PLAN EPS4072 TOGETHER WITH AN INTEREST IN THE COMMON PROPERTY IN PROPORTION TO THE UNIT ENTITLEMENT OF THE STRATA LOT AS SHOWN ON FORM V

Parcel Descriptions

Date Added: 8/19/2017 10:46:17 AM ***Crown Land PIN#:***
LTO PID(s): 030-211-492 ***Crown Land File#:***
Land Description: STRATA LOT 12 DISTRICT LOT 115 GROUP 1 NEW WESTMINSTER DISTRICT STRATA PLAN EPS4072 TOGETHER WITH AN INTEREST IN THE COMMON PROPERTY IN PROPORTION TO THE UNIT ENTITLEMENT OF THE STRATA LOT AS SHOWN ON FORM V

Parcel Descriptions

Date Added: 8/19/2017 10:46:17 AM ***Crown Land PIN#:***
LTO PID(s): 030-211-531 ***Crown Land File#:***
Land Description: STRATA LOT 16 DISTRICT LOT 115 GROUP 1 NEW WESTMINSTER DISTRICT STRATA PLAN EPS4072 TOGETHER WITH AN INTEREST IN THE COMMON PROPERTY IN PROPORTION TO THE UNIT ENTITLEMENT OF THE STRATA LOT AS SHOWN ON FORM V

Parcel Descriptions

Date Added: 8/19/2017 10:46:18 AM ***Crown Land PIN#:***
LTO PID(s): 030-211-581 ***Crown Land File#:***
Land Description: STRATA LOT 21 DISTRICT LOT 115 GROUP 1 NEW WESTMINSTER DISTRICT STRATA PLAN EPS4072 TOGETHER WITH AN INTEREST IN THE COMMON PROPERTY IN PROPORTION TO THE UNIT ENTITLEMENT OF THE STRATA LOT AS SHOWN ON FORM V

Parcel Descriptions

Date Added: 11/9/2019 8:03:42 AM ***Crown Land PIN#:***
LTO PID(s): 030-474-396 ***Crown Land File#:***
Land Description: STRATA LOT 60 DISTRICT LOT 115 GROUP 1 NEW WESTMINSTER DISTRICT STRATA PLAN EPS4986 TOGETHER WITH AN INTEREST IN THE COMMON PROPERTY IN PROPORTION TO THE UNIT ENTITLEMENT OF THE STRATA LOT AS SHOWN ON FORM V

Parcel Descriptions

Date Added: 11/9/2019 8:03:42 AM **Crown Land PIN#:**
LTO PID(s): 030-474-418 **Crown Land File#:**
Land Description: STRATA LOT 62 DISTRICT LOT 115 GROUP 1 NEW WESTMINSTER DISTRICT STRATA PLAN EPS4986 TOGETHER WITH AN INTEREST IN THE COMMON PROPERTY IN PROPORTION TO THE UNIT ENTITLEMENT OF THE STRATA LOT AS SHOWN ON FORM V

Parcel Descriptions

Date Added: 2/20/2016 8:00:48 AM **Crown Land PIN#:**
LTO PID(s): 029-765-285 **Crown Land File#:**
Land Description: STRATA LOT 100 DISTRICT LOT 115 GROUP 1 NEW WESTMINSTER DISTRICT STRATA PLAN EPS2995 TOGETHER WITH AN INTEREST IN THE COMMON PROPERTY IN PROPORTION TO THE UNIT ENTITLEMENT OF THE STRATA LOT AS SHOWN ON FORM V

Parcel Descriptions

Date Added: 2/20/2016 8:00:48 AM **Crown Land PIN#:**
LTO PID(s): 029-765-315 **Crown Land File#:**
Land Description: STRATA LOT 103 DISTRICT LOT 115 GROUP 1 NEW WESTMINSTER DISTRICT STRATA PLAN EPS2995 TOGETHER WITH AN INTEREST IN THE COMMON PROPERTY IN PROPORTION TO THE UNIT ENTITLEMENT OF THE STRATA LOT AS SHOWN ON FORM V

Parcel Descriptions

Date Added: 2/20/2016 8:00:48 AM **Crown Land PIN#:**
LTO PID(s): 029-765-323 **Crown Land File#:**
Land Description: STRATA LOT 104 DISTRICT LOT 115 GROUP 1 NEW WESTMINSTER DISTRICT STRATA PLAN EPS2995 TOGETHER WITH AN INTEREST IN THE COMMON PROPERTY IN PROPORTION TO THE UNIT ENTITLEMENT OF THE STRATA LOT AS SHOWN ON FORM V

Parcel Descriptions

Date Added: 2/20/2016 8:00:49 AM **Crown Land PIN#:**
LTO PID(s): 029-765-412 **Crown Land File#:**
Land Description: STRATA LOT 113 DISTRICT LOT 115 GROUP 1 NEW WESTMINSTER DISTRICT STRATA PLAN EPS2995 TOGETHER WITH AN INTEREST IN THE COMMON PROPERTY IN PROPORTION TO THE UNIT ENTITLEMENT OF THE STRATA LOT AS SHOWN ON FORM V

Parcel Descriptions

Date Added: 2/20/2016 8:00:49 AM **Crown Land PIN#:**
LTO PID(s): 029-765-480 **Crown Land File#:**
Land Description: STRATA LOT 120 DISTRICT LOT 115 GROUP 1 NEW WESTMINSTER DISTRICT STRATA PLAN EPS2995 TOGETHER WITH AN INTEREST IN THE COMMON PROPERTY IN PROPORTION TO THE UNIT ENTITLEMENT OF THE STRATA LOT AS SHOWN ON FORM V

Parcel Descriptions

Date Added: 2/20/2016 8:00:49 AM **Crown Land PIN#:**
LTO PID(s): 029-765-501 **Crown Land File#:**
Land Description: STRATA LOT 122 DISTRICT LOT 115 GROUP 1 NEW WESTMINSTER DISTRICT STRATA PLAN EPS2995 TOGETHER WITH AN INTEREST IN THE COMMON PROPERTY IN PROPORTION TO THE UNIT ENTITLEMENT OF THE STRATA LOT AS SHOWN ON FORM V

Parcel Descriptions

Date Added: 2/20/2016 8:00:49 AM **Crown Land PIN#:**
LTO PID(s): 029-765-510 **Crown Land File#:**
Land Description: STRATA LOT 123 DISTRICT LOT 115 GROUP 1 NEW WESTMINSTER DISTRICT STRATA PLAN EPS2995 TOGETHER WITH AN INTEREST IN THE COMMON PROPERTY IN PROPORTION TO THE UNIT ENTITLEMENT OF THE STRATA LOT AS SHOWN ON FORM V

Parcel Descriptions

Date Added: 8/19/2017 10:46:19 AM ***Crown Land PIN#:***
LTO PID(s): 030-211-751 ***Crown Land File#:***
Land Description: STRATA LOT 38 DISTRICT LOT 115 GROUP 1 NEW WESTMINSTER DISTRICT STRATA PLAN EPS4072 TOGETHER WITH AN INTEREST IN THE COMMON PROPERTY IN PROPORTION TO THE UNIT ENTITLEMENT OF THE STRATA LOT AS SHOWN ON FORM V

Parcel Descriptions

Date Added: 8/19/2017 10:46:19 AM ***Crown Land PIN#:***
LTO PID(s): 030-211-859 ***Crown Land File#:***
Land Description: STRATA LOT 48 DISTRICT LOT 115 GROUP 1 NEW WESTMINSTER DISTRICT STRATA PLAN EPS4072 TOGETHER WITH AN INTEREST IN THE COMMON PROPERTY IN PROPORTION TO THE UNIT ENTITLEMENT OF THE STRATA LOT AS SHOWN ON FORM V

Parcel Descriptions

Date Added: 8/19/2017 10:46:19 AM ***Crown Land PIN#:***
LTO PID(s): 030-211-867 ***Crown Land File#:***
Land Description: STRATA LOT 49 DISTRICT LOT 115 GROUP 1 NEW WESTMINSTER DISTRICT STRATA PLAN EPS4072 TOGETHER WITH AN INTEREST IN THE COMMON PROPERTY IN PROPORTION TO THE UNIT ENTITLEMENT OF THE STRATA LOT AS SHOWN ON FORM V

Parcel Descriptions

Date Added: 2/20/2016 8:00:49 AM ***Crown Land PIN#:***
LTO PID(s): 029-765-587 ***Crown Land File#:***
Land Description: STRATA LOT 130 DISTRICT LOT 115 GROUP 1 NEW WESTMINSTER DISTRICT STRATA PLAN EPS2995 TOGETHER WITH AN INTEREST IN THE COMMON PROPERTY IN PROPORTION TO THE UNIT ENTITLEMENT OF THE STRATA LOT AS SHOWN ON FORM V

Parcel Descriptions

Date Added: 2/20/2016 8:00:50 AM ***Crown Land PIN#:***
LTO PID(s): 029-765-625 ***Crown Land File#:***
Land Description: STRATA LOT 134 DISTRICT LOT 115 GROUP 1 NEW WESTMINSTER DISTRICT STRATA PLAN EPS2995 TOGETHER WITH AN INTEREST IN THE COMMON PROPERTY IN PROPORTION TO THE UNIT ENTITLEMENT OF THE STRATA LOT AS SHOWN ON FORM V

Parcel Descriptions

Date Added: 8/19/2017 10:46:20 AM ***Crown Land PIN#:***
LTO PID(s): 030-211-948 ***Crown Land File#:***
Land Description: STRATA LOT 57 DISTRICT LOT 115 GROUP 1 NEW WESTMINSTER DISTRICT STRATA PLAN EPS4072 TOGETHER WITH AN INTEREST IN THE COMMON PROPERTY IN PROPORTION TO THE UNIT ENTITLEMENT OF THE STRATA LOT AS SHOWN ON FORM V

Parcel Descriptions

Date Added: 8/19/2017 10:46:20 AM ***Crown Land PIN#:***
LTO PID(s): 030-212-014 ***Crown Land File#:***
Land Description: STRATA LOT 64 DISTRICT LOT 115 GROUP 1 NEW WESTMINSTER DISTRICT STRATA PLAN EPS4072 TOGETHER WITH AN INTEREST IN THE COMMON PROPERTY IN PROPORTION TO THE UNIT ENTITLEMENT OF THE STRATA LOT AS SHOWN ON FORM V

Parcel Descriptions

Date Added: 2/20/2016 8:00:50 AM ***Crown Land PIN#:***

LTO PID(s): 029-765-765 **Crown Land File#:**
Land Description: STRATA LOT 148 DISTRICT LOT 115 GROUP 1 NEW WESTMINSTER DISTRICT STRATA PLAN EPS2995 TOGETHER WITH AN INTEREST IN THE COMMON PROPERTY IN PROPORTION TO THE UNIT ENTITLEMENT OF THE STRATA LOT AS SHOWN ON FORM V

Parcel Descriptions

Date Added: 2/20/2016 8:00:50 AM **Crown Land PIN#:**
LTO PID(s): 029-765-781 **Crown Land File#:**
Land Description: STRATA LOT 150 DISTRICT LOT 115 GROUP 1 NEW WESTMINSTER DISTRICT STRATA PLAN EPS2995 TOGETHER WITH AN INTEREST IN THE COMMON PROPERTY IN PROPORTION TO THE UNIT ENTITLEMENT OF THE STRATA LOT AS SHOWN ON FORM V

Parcel Descriptions

Date Added: 2/20/2016 8:00:51 AM **Crown Land PIN#:**
LTO PID(s): 029-765-838 **Crown Land File#:**
Land Description: STRATA LOT 155 DISTRICT LOT 115 GROUP 1 NEW WESTMINSTER DISTRICT STRATA PLAN EPS2995 TOGETHER WITH AN INTEREST IN THE COMMON PROPERTY IN PROPORTION TO THE UNIT ENTITLEMENT OF THE STRATA LOT AS SHOWN ON FORM V

Parcel Descriptions

Date Added: 8/19/2017 10:46:20 AM **Crown Land PIN#:**
LTO PID(s): 030-212-081 **Crown Land File#:**
Land Description: STRATA LOT 71 DISTRICT LOT 115 GROUP 1 NEW WESTMINSTER DISTRICT STRATA PLAN EPS4072 TOGETHER WITH AN INTEREST IN THE COMMON PROPERTY IN PROPORTION TO THE UNIT ENTITLEMENT OF THE STRATA LOT AS SHOWN ON FORM V

Parcel Descriptions

Date Added: 8/19/2017 10:46:21 AM **Crown Land PIN#:**
LTO PID(s): 030-212-171 **Crown Land File#:**
Land Description: STRATA LOT 80 DISTRICT LOT 115 GROUP 1 NEW WESTMINSTER DISTRICT STRATA PLAN EPS4072 TOGETHER WITH AN INTEREST IN THE COMMON PROPERTY IN PROPORTION TO THE UNIT ENTITLEMENT OF THE STRATA LOT AS SHOWN ON FORM V

Parcel Descriptions

Date Added: 2/20/2016 8:00:51 AM **Crown Land PIN#:**
LTO PID(s): 029-765-854 **Crown Land File#:**
Land Description: STRATA LOT 157 DISTRICT LOT 115 GROUP 1 NEW WESTMINSTER DISTRICT STRATA PLAN EPS2995 TOGETHER WITH AN INTEREST IN THE COMMON PROPERTY IN PROPORTION TO THE UNIT ENTITLEMENT OF THE STRATA LOT AS SHOWN ON FORM V

Parcel Descriptions

Date Added: 2/20/2016 8:00:51 AM **Crown Land PIN#:**
LTO PID(s): 029-765-897 **Crown Land File#:**
Land Description: STRATA LOT 161 DISTRICT LOT 115 GROUP 1 NEW WESTMINSTER DISTRICT STRATA PLAN EPS2995 TOGETHER WITH AN INTEREST IN THE COMMON PROPERTY IN PROPORTION TO THE UNIT ENTITLEMENT OF THE STRATA LOT AS SHOWN ON FORM V

Parcel Descriptions

Date Added: 8/19/2017 10:46:22 AM **Crown Land PIN#:**
LTO PID(s): 030-212-332 **Crown Land File#:**
Land Description: STRATA LOT 96 DISTRICT LOT 115 GROUP 1 NEW WESTMINSTER DISTRICT STRATA PLAN EPS4072 TOGETHER WITH AN INTEREST IN THE COMMON PROPERTY IN PROPORTION TO THE UNIT ENTITLEMENT OF THE STRATA LOT AS SHOWN ON FORM V

Parcel Descriptions

Date Added: 2/20/2016 8:00:51 AM ***Crown Land PIN#:***
LTO PID(s): 029-766-052 ***Crown Land File#:***
Land Description: STRATA LOT 177 DISTRICT LOT 115 GROUP 1 NEW WESTMINSTER DISTRICT STRATA PLAN EPS2995 TOGETHER WITH AN INTEREST IN THE COMMON PROPERTY IN PROPORTION TO THE UNIT ENTITLEMENT OF THE STRATA LOT AS SHOWN ON FORM V

Parcel Descriptions

Date Added: 2/20/2016 8:00:52 AM ***Crown Land PIN#:***
LTO PID(s): 029-766-061 ***Crown Land File#:***
Land Description: STRATA LOT 178 DISTRICT LOT 115 GROUP 1 NEW WESTMINSTER DISTRICT STRATA PLAN EPS2995 TOGETHER WITH AN INTEREST IN THE COMMON PROPERTY IN PROPORTION TO THE UNIT ENTITLEMENT OF THE STRATA LOT AS SHOWN ON FORM V

Parcel Descriptions

Date Added: 2/20/2016 8:00:52 AM ***Crown Land PIN#:***
LTO PID(s): 029-766-125 ***Crown Land File#:***
Land Description: STRATA LOT 184 DISTRICT LOT 115 GROUP 1 NEW WESTMINSTER DISTRICT STRATA PLAN EPS2995 TOGETHER WITH AN INTEREST IN THE COMMON PROPERTY IN PROPORTION TO THE UNIT ENTITLEMENT OF THE STRATA LOT AS SHOWN ON FORM V

Parcel Descriptions

Date Added: 2/20/2016 8:00:52 AM ***Crown Land PIN#:***
LTO PID(s): 029-766-133 ***Crown Land File#:***
Land Description: STRATA LOT 185 DISTRICT LOT 115 GROUP 1 NEW WESTMINSTER DISTRICT STRATA PLAN EPS2995 TOGETHER WITH AN INTEREST IN THE COMMON PROPERTY IN PROPORTION TO THE UNIT ENTITLEMENT OF THE STRATA LOT AS SHOWN ON FORM V

Parcel Descriptions

Date Added: 8/19/2017 10:46:22 AM ***Crown Land PIN#:***
LTO PID(s): 030-212-359 ***Crown Land File#:***
Land Description: STRATA LOT 98 DISTRICT LOT 115 GROUP 1 NEW WESTMINSTER DISTRICT STRATA PLAN EPS4072 TOGETHER WITH AN INTEREST IN THE COMMON PROPERTY IN PROPORTION TO THE UNIT ENTITLEMENT OF THE STRATA LOT AS SHOWN ON FORM V

Parcel Descriptions

Date Added: 8/19/2017 10:46:22 AM ***Crown Land PIN#:***
LTO PID(s): 030-212-430 ***Crown Land File#:***
Land Description: STRATA LOT 106 DISTRICT LOT 115 GROUP 1 NEW WESTMINSTER DISTRICT STRATA PLAN EPS4072 TOGETHER WITH AN INTEREST IN THE COMMON PROPERTY IN PROPORTION TO THE UNIT ENTITLEMENT OF THE STRATA LOT AS SHOWN ON FORM V

Parcel Descriptions

Date Added: 8/19/2017 10:46:22 AM ***Crown Land PIN#:***
LTO PID(s): 030-212-464 ***Crown Land File#:***
Land Description: STRATA LOT 109 DISTRICT LOT 115 GROUP 1 NEW WESTMINSTER DISTRICT STRATA PLAN EPS4072 TOGETHER WITH AN INTEREST IN THE COMMON PROPERTY IN PROPORTION TO THE UNIT ENTITLEMENT OF THE STRATA LOT AS SHOWN ON FORM V

Parcel Descriptions

Date Added: 2/20/2016 8:00:52 AM ***Crown Land PIN#:***
LTO PID(s): 029-766-249 ***Crown Land File#:***

Land Description: STRATA LOT 196 DISTRICT LOT 115 GROUP 1 NEW WESTMINSTER DISTRICT STRATA PLAN EPS2995 TOGETHER WITH AN INTEREST IN THE COMMON PROPERTY IN PROPORTION TO THE UNIT ENTITLEMENT OF THE STRATA LOT AS SHOWN ON FORM V

Parcel Descriptions

Date Added: 2/20/2016 8:00:52 AM **Crown Land PIN#:**
LTO PID(s): 029-766-265 **Crown Land File#:**
Land Description: STRATA LOT 198 DISTRICT LOT 115 GROUP 1 NEW WESTMINSTER DISTRICT STRATA PLAN EPS2995 TOGETHER WITH AN INTEREST IN THE COMMON PROPERTY IN PROPORTION TO THE UNIT ENTITLEMENT OF THE STRATA LOT AS SHOWN ON FORM V

Parcel Descriptions

Date Added: 8/19/2017 10:46:23 AM **Crown Land PIN#:**
LTO PID(s): 030-212-529 **Crown Land File#:**
Land Description: STRATA LOT 115 DISTRICT LOT 115 GROUP 1 NEW WESTMINSTER DISTRICT STRATA PLAN EPS4072 TOGETHER WITH AN INTEREST IN THE COMMON PROPERTY IN PROPORTION TO THE UNIT ENTITLEMENT OF THE STRATA LOT AS SHOWN ON FORM V

Parcel Descriptions

Date Added: 8/19/2017 10:46:23 AM **Crown Land PIN#:**
LTO PID(s): 030-212-553 **Crown Land File#:**
Land Description: STRATA LOT 118 DISTRICT LOT 115 GROUP 1 NEW WESTMINSTER DISTRICT STRATA PLAN EPS4072 TOGETHER WITH AN INTEREST IN THE COMMON PROPERTY IN PROPORTION TO THE UNIT ENTITLEMENT OF THE STRATA LOT AS SHOWN ON FORM V

Parcel Descriptions

Date Added: 8/19/2017 10:46:23 AM **Crown Land PIN#:**
LTO PID(s): 030-212-600 **Crown Land File#:**
Land Description: STRATA LOT 123 DISTRICT LOT 115 GROUP 1 NEW WESTMINSTER DISTRICT STRATA PLAN EPS4072 TOGETHER WITH AN INTEREST IN THE COMMON PROPERTY IN PROPORTION TO THE UNIT ENTITLEMENT OF THE STRATA LOT AS SHOWN ON FORM V

Parcel Descriptions

Date Added: 8/19/2017 10:46:23 AM **Crown Land PIN#:**
LTO PID(s): 030-212-618 **Crown Land File#:**
Land Description: STRATA LOT 124 DISTRICT LOT 115 GROUP 1 NEW WESTMINSTER DISTRICT STRATA PLAN EPS4072 TOGETHER WITH AN INTEREST IN THE COMMON PROPERTY IN PROPORTION TO THE UNIT ENTITLEMENT OF THE STRATA LOT AS SHOWN ON FORM V

Parcel Descriptions

Date Added: 8/19/2017 10:46:23 AM **Crown Land PIN#:**
LTO PID(s): 030-212-642 **Crown Land File#:**
Land Description: STRATA LOT 127 DISTRICT LOT 115 GROUP 1 NEW WESTMINSTER DISTRICT STRATA PLAN EPS4072 TOGETHER WITH AN INTEREST IN THE COMMON PROPERTY IN PROPORTION TO THE UNIT ENTITLEMENT OF THE STRATA LOT AS SHOWN ON FORM V

Parcel Descriptions

Date Added: 2/20/2016 8:00:53 AM **Crown Land PIN#:**
LTO PID(s): 029-766-338 **Crown Land File#:**
Land Description: STRATA LOT 205 DISTRICT LOT 115 GROUP 1 NEW WESTMINSTER DISTRICT STRATA PLAN EPS2995 TOGETHER WITH AN INTEREST IN THE COMMON PROPERTY IN PROPORTION TO THE UNIT ENTITLEMENT OF THE STRATA LOT AS SHOWN ON FORM V

Parcel Descriptions

Date Added: 2/20/2016 8:00:53 AM ***Crown Land PIN#:***
LTO PID(s): 029-766-371 ***Crown Land File#:***
Land Description: STRATA LOT 209 DISTRICT LOT 115 GROUP 1 NEW WESTMINSTER DISTRICT STRATA PLAN EPS2995 TOGETHER WITH AN INTEREST IN THE COMMON PROPERTY IN PROPORTION TO THE UNIT ENTITLEMENT OF THE STRATA LOT AS SHOWN ON FORM V

Parcel Descriptions

Date Added: 2/20/2016 8:00:54 AM ***Crown Land PIN#:***
LTO PID(s): 029-766-516 ***Crown Land File#:***
Land Description: STRATA LOT 223 DISTRICT LOT 115 GROUP 1 NEW WESTMINSTER DISTRICT STRATA PLAN EPS2995 TOGETHER WITH AN INTEREST IN THE COMMON PROPERTY IN PROPORTION TO THE UNIT ENTITLEMENT OF THE STRATA LOT AS SHOWN ON FORM V

Parcel Descriptions

Date Added: 2/20/2016 8:00:54 AM ***Crown Land PIN#:***
LTO PID(s): 029-766-567 ***Crown Land File#:***
Land Description: STRATA LOT 228 DISTRICT LOT 115 GROUP 1 NEW WESTMINSTER DISTRICT STRATA PLAN EPS2995 TOGETHER WITH AN INTEREST IN THE COMMON PROPERTY IN PROPORTION TO THE UNIT ENTITLEMENT OF THE STRATA LOT AS SHOWN ON FORM V

Parcel Descriptions

Date Added: 2/20/2016 8:00:54 AM ***Crown Land PIN#:***
LTO PID(s): 029-766-583 ***Crown Land File#:***
Land Description: STRATA LOT 230 DISTRICT LOT 115 GROUP 1 NEW WESTMINSTER DISTRICT STRATA PLAN EPS2995 TOGETHER WITH AN INTEREST IN THE COMMON PROPERTY IN PROPORTION TO THE UNIT ENTITLEMENT OF THE STRATA LOT AS SHOWN ON FORM V

Parcel Descriptions

Date Added: 8/19/2017 10:46:24 AM ***Crown Land PIN#:***
LTO PID(s): 030-212-839 ***Crown Land File#:***
Land Description: STRATA LOT 146 DISTRICT LOT 115 GROUP 1 NEW WESTMINSTER DISTRICT STRATA PLAN EPS4072 TOGETHER WITH AN INTEREST IN THE COMMON PROPERTY IN PROPORTION TO THE UNIT ENTITLEMENT OF THE STRATA LOT AS SHOWN ON FORM V

Parcel Descriptions

Date Added: 2/20/2016 8:00:54 AM ***Crown Land PIN#:***
LTO PID(s): 029-766-664 ***Crown Land File#:***
Land Description: STRATA LOT 238 DISTRICT LOT 115 GROUP 1 NEW WESTMINSTER DISTRICT STRATA PLAN EPS2995 TOGETHER WITH AN INTEREST IN THE COMMON PROPERTY IN PROPORTION TO THE UNIT ENTITLEMENT OF THE STRATA LOT AS SHOWN ON FORM V

Parcel Descriptions

Date Added: 8/19/2017 10:46:25 AM ***Crown Land PIN#:***
LTO PID(s): 030-212-987 ***Crown Land File#:***
Land Description: STRATA LOT 161 DISTRICT LOT 115 GROUP 1 NEW WESTMINSTER DISTRICT STRATA PLAN EPS4072 TOGETHER WITH AN INTEREST IN THE COMMON PROPERTY IN PROPORTION TO THE UNIT ENTITLEMENT OF THE STRATA LOT AS SHOWN ON FORM V

Parcel Descriptions

Date Added: 8/19/2017 10:46:25 AM ***Crown Land PIN#:***
LTO PID(s): 030-213-037 ***Crown Land File#:***

Land Description: STRATA LOT 166 DISTRICT LOT 115 GROUP 1 NEW WESTMINSTER DISTRICT STRATA PLAN EPS4072 TOGETHER WITH AN INTEREST IN THE COMMON PROPERTY IN PROPORTION TO THE UNIT ENTITLEMENT OF THE STRATA LOT AS SHOWN ON FORM V

Parcel Descriptions

Date Added: 8/19/2017 10:46:26 AM **Crown Land PIN#:**
LTO PID(s): 030-213-088 **Crown Land File#:**
Land Description: STRATA LOT 171 DISTRICT LOT 115 GROUP 1 NEW WESTMINSTER DISTRICT STRATA PLAN EPS4072 TOGETHER WITH AN INTEREST IN THE COMMON PROPERTY IN PROPORTION TO THE UNIT ENTITLEMENT OF THE STRATA LOT AS SHOWN ON FORM V

Parcel Descriptions

Date Added: 8/19/2017 10:46:26 AM **Crown Land PIN#:**
LTO PID(s): 030-213-096 **Crown Land File#:**
Land Description: STRATA LOT 172 DISTRICT LOT 115 GROUP 1 NEW WESTMINSTER DISTRICT STRATA PLAN EPS4072 TOGETHER WITH AN INTEREST IN THE COMMON PROPERTY IN PROPORTION TO THE UNIT ENTITLEMENT OF THE STRATA LOT AS SHOWN ON FORM V

Parcel Descriptions

Date Added: 2/20/2016 8:00:55 AM **Crown Land PIN#:**
LTO PID(s): 029-766-753 **Crown Land File#:**
Land Description: STRATA LOT 247 DISTRICT LOT 115 GROUP 1 NEW WESTMINSTER DISTRICT STRATA PLAN EPS2995 TOGETHER WITH AN INTEREST IN THE COMMON PROPERTY IN PROPORTION TO THE UNIT ENTITLEMENT OF THE STRATA LOT AS SHOWN ON FORM V

Parcel Descriptions

Date Added: 7/30/2016 8:02:09 AM **Crown Land PIN#:**
LTO PID(s): 029-782-180 **Crown Land File#:**
Land Description: STRATA LOT 63 DISTRICT LOT 115 GROUP 1 NEW WESTMINSTER DISTRICT STRATA PLAN EPS3217 TOGETHER WITH AN INTEREST IN THE COMMON PROPERTY IN PROPORTION TO THE UNIT ENTITLEMENT OF THE STRATA LOT AS SHOWN ON FORM V

Parcel Descriptions

Date Added: 7/30/2016 8:02:10 AM **Crown Land PIN#:**
LTO PID(s): 029-782-309 **Crown Land File#:**
Land Description: STRATA LOT 75 DISTRICT LOT 115 GROUP 1 NEW WESTMINSTER DISTRICT STRATA PLAN EPS3217 TOGETHER WITH AN INTEREST IN THE COMMON PROPERTY IN PROPORTION TO THE UNIT ENTITLEMENT OF THE STRATA LOT AS SHOWN ON FORM V

Parcel Descriptions

Date Added: 11/9/2019 8:03:39 AM **Crown Land PIN#:**
LTO PID(s): 030-473-837 **Crown Land File#:**
Land Description: STRATA LOT 3 DISTRICT LOT 115 GROUP 1 NEW WESTMINSTER DISTRICT STRATA PLAN EPS4986 TOGETHER WITH AN INTEREST IN THE COMMON PROPERTY IN PROPORTION TO THE UNIT ENTITLEMENT OF THE STRATA LOT AS SHOWN ON FORM V

Parcel Descriptions

Date Added: 11/9/2019 8:03:40 AM **Crown Land PIN#:**
LTO PID(s): 030-473-918 **Crown Land File#:**
Land Description: STRATA LOT 11 DISTRICT LOT 115 GROUP 1 NEW WESTMINSTER DISTRICT STRATA PLAN EPS4986 TOGETHER WITH AN INTEREST IN THE COMMON PROPERTY IN PROPORTION TO THE UNIT ENTITLEMENT OF THE STRATA LOT AS SHOWN ON FORM V

Parcel Descriptions

Date Added: 11/9/2019 8:03:40 AM ***Crown Land PIN#:***
LTO PID(s): 030-473-977 ***Crown Land File#:***
Land Description: STRATA LOT 17 DISTRICT LOT 115 GROUP 1 NEW WESTMINSTER DISTRICT STRATA PLAN EPS4986 TOGETHER WITH AN INTEREST IN THE COMMON PROPERTY IN PROPORTION TO THE UNIT ENTITLEMENT OF THE STRATA LOT AS SHOWN ON FORM V

Parcel Descriptions

Date Added: 7/30/2016 8:02:10 AM ***Crown Land PIN#:***
LTO PID(s): 029-782-333 ***Crown Land File#:***
Land Description: STRATA LOT 78 DISTRICT LOT 115 GROUP 1 NEW WESTMINSTER DISTRICT STRATA PLAN EPS3217 TOGETHER WITH AN INTEREST IN THE COMMON PROPERTY IN PROPORTION TO THE UNIT ENTITLEMENT OF THE STRATA LOT AS SHOWN ON FORM V

Parcel Descriptions

Date Added: 11/9/2019 8:03:40 AM ***Crown Land PIN#:***
LTO PID(s): 030-473-985 ***Crown Land File#:***
Land Description: STRATA LOT 18 DISTRICT LOT 115 GROUP 1 NEW WESTMINSTER DISTRICT STRATA PLAN EPS4986 TOGETHER WITH AN INTEREST IN THE COMMON PROPERTY IN PROPORTION TO THE UNIT ENTITLEMENT OF THE STRATA LOT AS SHOWN ON FORM V

Parcel Descriptions

Date Added: 11/9/2019 8:03:40 AM ***Crown Land PIN#:***
LTO PID(s): 030-474-035 ***Crown Land File#:***
Land Description: STRATA LOT 24 DISTRICT LOT 115 GROUP 1 NEW WESTMINSTER DISTRICT STRATA PLAN EPS4986 TOGETHER WITH AN INTEREST IN THE COMMON PROPERTY IN PROPORTION TO THE UNIT ENTITLEMENT OF THE STRATA LOT AS SHOWN ON FORM V

Parcel Descriptions

Date Added: 11/9/2019 8:03:41 AM ***Crown Land PIN#:***
LTO PID(s): 030-474-086 ***Crown Land File#:***
Land Description: STRATA LOT 29 DISTRICT LOT 115 GROUP 1 NEW WESTMINSTER DISTRICT STRATA PLAN EPS4986 TOGETHER WITH AN INTEREST IN THE COMMON PROPERTY IN PROPORTION TO THE UNIT ENTITLEMENT OF THE STRATA LOT AS SHOWN ON FORM V

Parcel Descriptions

Date Added: 2/20/2016 8:00:46 AM ***Crown Land PIN#:***
LTO PID(s): 029-764-891 ***Crown Land File#:***
Land Description: STRATA LOT 61 DISTRICT LOT 115 GROUP 1 NEW WESTMINSTER DISTRICT STRATA PLAN EPS2995 TOGETHER WITH AN INTEREST IN THE COMMON PROPERTY IN PROPORTION TO THE UNIT ENTITLEMENT OF THE STRATA LOT AS SHOWN ON FORM V

Parcel Descriptions

Date Added: 2/20/2016 8:00:46 AM ***Crown Land PIN#:***
LTO PID(s): 029-764-904 ***Crown Land File#:***
Land Description: STRATA LOT 62 DISTRICT LOT 115 GROUP 1 NEW WESTMINSTER DISTRICT STRATA PLAN EPS2995 TOGETHER WITH AN INTEREST IN THE COMMON PROPERTY IN PROPORTION TO THE UNIT ENTITLEMENT OF THE STRATA LOT AS SHOWN ON FORM V

Parcel Descriptions

Date Added: 2/20/2016 8:00:47 AM ***Crown Land PIN#:***
LTO PID(s): 029-764-971 ***Crown Land File#:***

Land Description: STRATA LOT 69 DISTRICT LOT 115 GROUP 1 NEW WESTMINSTER DISTRICT STRATA PLAN EPS2995 TOGETHER WITH AN INTEREST IN THE COMMON PROPERTY IN PROPORTION TO THE UNIT ENTITLEMENT OF THE STRATA LOT AS SHOWN ON FORM V

Parcel Descriptions

Date Added: 2/20/2016 8:00:47 AM **Crown Land PIN#:**
LTO PID(s): 029-765-048 **Crown Land File#:**
Land Description: STRATA LOT 76 DISTRICT LOT 115 GROUP 1 NEW WESTMINSTER DISTRICT STRATA PLAN EPS2995 TOGETHER WITH AN INTEREST IN THE COMMON PROPERTY IN PROPORTION TO THE UNIT ENTITLEMENT OF THE STRATA LOT AS SHOWN ON FORM V

Parcel Descriptions

Date Added: 2/20/2016 8:00:47 AM **Crown Land PIN#:**
LTO PID(s): 029-765-072 **Crown Land File#:**
Land Description: STRATA LOT 79 DISTRICT LOT 115 GROUP 1 NEW WESTMINSTER DISTRICT STRATA PLAN EPS2995 TOGETHER WITH AN INTEREST IN THE COMMON PROPERTY IN PROPORTION TO THE UNIT ENTITLEMENT OF THE STRATA LOT AS SHOWN ON FORM V

Parcel Descriptions

Date Added: 2/20/2016 8:00:47 AM **Crown Land PIN#:**
LTO PID(s): 029-765-081 **Crown Land File#:**
Land Description: STRATA LOT 80 DISTRICT LOT 115 GROUP 1 NEW WESTMINSTER DISTRICT STRATA PLAN EPS2995 TOGETHER WITH AN INTEREST IN THE COMMON PROPERTY IN PROPORTION TO THE UNIT ENTITLEMENT OF THE STRATA LOT AS SHOWN ON FORM V

Parcel Descriptions

Date Added: 8/19/2017 10:46:17 AM **Crown Land PIN#:**
LTO PID(s): 030-211-409 **Crown Land File#:**
Land Description: STRATA LOT 3 DISTRICT LOT 115 GROUP 1 NEW WESTMINSTER DISTRICT STRATA PLAN EPS4072 TOGETHER WITH AN INTEREST IN THE COMMON PROPERTY IN PROPORTION TO THE UNIT ENTITLEMENT OF THE STRATA LOT AS SHOWN ON FORM V

Parcel Descriptions

Date Added: 8/19/2017 10:46:17 AM **Crown Land PIN#:**
LTO PID(s): 030-211-441 **Crown Land File#:**
Land Description: STRATA LOT 7 DISTRICT LOT 115 GROUP 1 NEW WESTMINSTER DISTRICT STRATA PLAN EPS4072 TOGETHER WITH AN INTEREST IN THE COMMON PROPERTY IN PROPORTION TO THE UNIT ENTITLEMENT OF THE STRATA LOT AS SHOWN ON FORM V

Parcel Descriptions

Date Added: 5/7/2011 1:59:22 PM **Crown Land PIN#:**
LTO PID(s): 028-584-678 **Crown Land File#:**
Land Description: STRATA LOT 232 DISTRICT LOT 115 GROUP 1 NEW WESTMINSTER DISTRICT STRATA PLAN BCS2702 TOGETHER WITH AN INTEREST IN THE COMMON PROPERTY IN PROPORTION TO THE UNIT ENTITLEMENT OF THE STRATA LOT AS SHOWN ON FORM V

Parcel Descriptions

Date Added: 5/26/2007 8:02:48 AM **Crown Land PIN#:**
LTO PID(s): 027-076-989 **Crown Land File#:**
Land Description: STRATA LOT 36 DISTRICT LOT 115 GROUP 1 NEW WESTMINSTER DISTRICT STRATA PLAN BCS2355 TOGETHER WITH AN INTEREST IN THE COMMON PROPERTY IN PROPORTION TO THE UNIT ENTITLEMENT OF THE STRATA LOT AS SHOWN ON FORM V

Parcel Descriptions

Date Added: 5/26/2007 8:02:48 AM ***Crown Land PIN#:***
LTO PID(s): 027-076-971 ***Crown Land File#:***
Land Description: STRATA LOT 35 DISTRICT LOT 115 GROUP 1 NEW WESTMINSTER DISTRICT STRATA PLAN BCS2355 TOGETHER WITH AN INTEREST IN THE COMMON PROPERTY IN PROPORTION TO THE UNIT ENTITLEMENT OF THE STRATA LOT AS SHOWN ON FORM V

Parcel Descriptions

Date Added: 5/26/2007 8:02:49 AM ***Crown Land PIN#:***
LTO PID(s): 027-077-039 ***Crown Land File#:***
Land Description: STRATA LOT 41 DISTRICT LOT 115 GROUP 1 NEW WESTMINSTER DISTRICT STRATA PLAN BCS2355 TOGETHER WITH AN INTEREST IN THE COMMON PROPERTY IN PROPORTION TO THE UNIT ENTITLEMENT OF THE STRATA LOT AS SHOWN ON FORM V

Parcel Descriptions

Date Added: 5/26/2007 8:02:50 AM ***Crown Land PIN#:***
LTO PID(s): 027-077-055 ***Crown Land File#:***
Land Description: STRATA LOT 43 DISTRICT LOT 115 GROUP 1 NEW WESTMINSTER DISTRICT STRATA PLAN BCS2355 TOGETHER WITH AN INTEREST IN THE COMMON PROPERTY IN PROPORTION TO THE UNIT ENTITLEMENT OF THE STRATA LOT AS SHOWN ON FORM V

Parcel Descriptions

Date Added: 1/19/2008 8:01:30 AM ***Crown Land PIN#:***
LTO PID(s): 027-353-605 ***Crown Land File#:***
Land Description: STRATA LOT 28 DISTRICT LOT 115 GROUP 1 NEW WESTMINSTER DISTRICT STRATA PLAN BCS2702 TOGETHER WITH AN INTEREST IN THE COMMON PROPERTY IN PROPORTION TO THE UNIT ENTITLEMENT OF THE STRATA LOT AS SHOWN ON FORM V

Parcel Descriptions

Date Added: 6/12/2010 2:57:32 PM ***Crown Land PIN#:***
LTO PID(s): 028-226-151 ***Crown Land File#:***
Land Description: STRATA LOT 52 DISTRICT LOT 115 GROUP 1 NEW WESTMINSTER DISTRICT STRATA PLAN BCS3832 TOGETHER WITH AN INTEREST IN THE COMMON PROPERTY IN PROPORTION TO THE UNIT ENTITLEMENT OF THE STRATA LOT AS SHOWN ON FORM V

Parcel Descriptions

Date Added: 6/12/2010 2:57:33 PM ***Crown Land PIN#:***
LTO PID(s): 028-226-178 ***Crown Land File#:***
Land Description: STRATA LOT 54 DISTRICT LOT 115 GROUP 1 NEW WESTMINSTER DISTRICT STRATA PLAN BCS3832 TOGETHER WITH AN INTEREST IN THE COMMON PROPERTY IN PROPORTION TO THE UNIT ENTITLEMENT OF THE STRATA LOT AS SHOWN ON FORM V

Parcel Descriptions

Date Added: 3/31/2012 6:04:33 PM ***Crown Land PIN#:***
LTO PID(s): 028-802-527 ***Crown Land File#:***
Land Description: STRATA LOT 260 DISTRICT LOT 115 GROUP 1 NEW WESTMINSTER DISTRICT STRATA PLAN BCS2702 TOGETHER WITH AN INTEREST IN THE COMMON PROPERTY IN PROPORTION TO THE UNIT ENTITLEMENT OF THE STRATA LOT AS SHOWN ON FORM V

Parcel Descriptions

Date Added: 1/19/2008 8:01:33 AM ***Crown Land PIN#:***
LTO PID(s): 027-353-826 ***Crown Land File#:***

Land Description: STRATA LOT 49 DISTRICT LOT 115 GROUP 1 NEW WESTMINSTER DISTRICT STRATA PLAN BCS2702 TOGETHER WITH AN INTEREST IN THE COMMON PROPERTY IN PROPORTION TO THE UNIT ENTITLEMENT OF THE STRATA LOT AS SHOWN ON FORM V

Parcel Descriptions

Date Added: 1/19/2008 8:01:34 AM **Crown Land PIN#:**
LTO PID(s): 027-353-893 **Crown Land File#:**
Land Description: STRATA LOT 55 DISTRICT LOT 115 GROUP 1 NEW WESTMINSTER DISTRICT STRATA PLAN BCS2702 TOGETHER WITH AN INTEREST IN THE COMMON PROPERTY IN PROPORTION TO THE UNIT ENTITLEMENT OF THE STRATA LOT AS SHOWN ON FORM V

Parcel Descriptions

Date Added: 1/19/2008 8:01:34 AM **Crown Land PIN#:**
LTO PID(s): 027-353-907 **Crown Land File#:**
Land Description: STRATA LOT 56 DISTRICT LOT 115 GROUP 1 NEW WESTMINSTER DISTRICT STRATA PLAN BCS2702 TOGETHER WITH AN INTEREST IN THE COMMON PROPERTY IN PROPORTION TO THE UNIT ENTITLEMENT OF THE STRATA LOT AS SHOWN ON FORM V

Parcel Descriptions

Date Added: 6/12/2010 2:57:33 PM **Crown Land PIN#:**
LTO PID(s): 028-226-194 **Crown Land File#:**
Land Description: STRATA LOT 56 DISTRICT LOT 115 GROUP 1 NEW WESTMINSTER DISTRICT STRATA PLAN BCS3832 TOGETHER WITH AN INTEREST IN THE COMMON PROPERTY IN PROPORTION TO THE UNIT ENTITLEMENT OF THE STRATA LOT AS SHOWN ON FORM V

Parcel Descriptions

Date Added: 6/12/2010 2:57:33 PM **Crown Land PIN#:**
LTO PID(s): 028-226-224 **Crown Land File#:**
Land Description: STRATA LOT 59 DISTRICT LOT 115 GROUP 1 NEW WESTMINSTER DISTRICT STRATA PLAN BCS3832 TOGETHER WITH AN INTEREST IN THE COMMON PROPERTY IN PROPORTION TO THE UNIT ENTITLEMENT OF THE STRATA LOT AS SHOWN ON FORM V

Parcel Descriptions

Date Added: 6/12/2010 2:57:35 PM **Crown Land PIN#:**
LTO PID(s): 028-226-313 **Crown Land File#:**
Land Description: STRATA LOT 68 DISTRICT LOT 115 GROUP 1 NEW WESTMINSTER DISTRICT STRATA PLAN BCS3832 TOGETHER WITH AN INTEREST IN THE COMMON PROPERTY IN PROPORTION TO THE UNIT ENTITLEMENT OF THE STRATA LOT AS SHOWN ON FORM V

Parcel Descriptions

Date Added: 3/31/2012 6:04:35 PM **Crown Land PIN#:**
LTO PID(s): 028-802-586 **Crown Land File#:**
Land Description: STRATA LOT 266 DISTRICT LOT 115 GROUP 1 NEW WESTMINSTER DISTRICT STRATA PLAN BCS2702 TOGETHER WITH AN INTEREST IN THE COMMON PROPERTY IN PROPORTION TO THE UNIT ENTITLEMENT OF THE STRATA LOT AS SHOWN ON FORM V

Parcel Descriptions

Date Added: 8/4/2007 8:01:24 AM **Crown Land PIN#:**
LTO PID(s): 027-142-141 **Crown Land File#:**
Land Description: STRATA LOT 11 DISTRICT LOT 115 GROUP 1 NEW WESTMINSTER DISTRICT STRATA PLAN BCS2450 TOGETHER WITH AN INTEREST IN THE COMMON PROPERTY IN PROPORTION TO THE UNIT ENTITLEMENT OF THE STRATA LOT AS SHOWN ON FORM V

Parcel Descriptions

Date Added: 8/4/2007 8:01:25 AM ***Crown Land PIN#:***
LTO PID(s): 027-142-175 ***Crown Land File#:***
Land Description: STRATA LOT 14 DISTRICT LOT 115 GROUP 1 NEW WESTMINSTER DISTRICT STRATA PLAN BCS2450 TOGETHER WITH AN INTEREST IN THE COMMON PROPERTY IN PROPORTION TO THE UNIT ENTITLEMENT OF THE STRATA LOT AS SHOWN ON FORM V

Parcel Descriptions

Date Added: 1/19/2008 8:01:35 AM ***Crown Land PIN#:***
LTO PID(s): 027-354-008 ***Crown Land File#:***
Land Description: STRATA LOT 66 DISTRICT LOT 115 GROUP 1 NEW WESTMINSTER DISTRICT STRATA PLAN BCS2702 TOGETHER WITH AN INTEREST IN THE COMMON PROPERTY IN PROPORTION TO THE UNIT ENTITLEMENT OF THE STRATA LOT AS SHOWN ON FORM V

Parcel Descriptions

Date Added: 1/19/2008 8:01:36 AM ***Crown Land PIN#:***
LTO PID(s): 027-354-041 ***Crown Land File#:***
Land Description: STRATA LOT 70 DISTRICT LOT 115 GROUP 1 NEW WESTMINSTER DISTRICT STRATA PLAN BCS2702 TOGETHER WITH AN INTEREST IN THE COMMON PROPERTY IN PROPORTION TO THE UNIT ENTITLEMENT OF THE STRATA LOT AS SHOWN ON FORM V

Parcel Descriptions

Date Added: 2/20/2016 8:00:46 AM ***Crown Land PIN#:***
LTO PID(s): 029-764-726 ***Crown Land File#:***
Land Description: STRATA LOT 44 DISTRICT LOT 115 GROUP 1 NEW WESTMINSTER DISTRICT STRATA PLAN EPS2995 TOGETHER WITH AN INTEREST IN THE COMMON PROPERTY IN PROPORTION TO THE UNIT ENTITLEMENT OF THE STRATA LOT AS SHOWN ON FORM V

Parcel Descriptions

Date Added: 2/20/2016 8:00:46 AM ***Crown Land PIN#:***
LTO PID(s): 029-764-751 ***Crown Land File#:***
Land Description: STRATA LOT 47 DISTRICT LOT 115 GROUP 1 NEW WESTMINSTER DISTRICT STRATA PLAN EPS2995 TOGETHER WITH AN INTEREST IN THE COMMON PROPERTY IN PROPORTION TO THE UNIT ENTITLEMENT OF THE STRATA LOT AS SHOWN ON FORM V

Parcel Descriptions

Date Added: 8/4/2007 8:01:29 AM ***Crown Land PIN#:***
LTO PID(s): 027-142-302 ***Crown Land File#:***
Land Description: STRATA LOT 27 DISTRICT LOT 115 GROUP 1 NEW WESTMINSTER DISTRICT STRATA PLAN BCS2450 TOGETHER WITH AN INTEREST IN THE COMMON PROPERTY IN PROPORTION TO THE UNIT ENTITLEMENT OF THE STRATA LOT AS SHOWN ON FORM V

Parcel Descriptions

Date Added: 8/4/2007 8:01:29 AM ***Crown Land PIN#:***
LTO PID(s): 027-142-329 ***Crown Land File#:***
Land Description: STRATA LOT 29 DISTRICT LOT 115 GROUP 1 NEW WESTMINSTER DISTRICT STRATA PLAN BCS2450 TOGETHER WITH AN INTEREST IN THE COMMON PROPERTY IN PROPORTION TO THE UNIT ENTITLEMENT OF THE STRATA LOT AS SHOWN ON FORM V

Parcel Descriptions

Date Added: 3/22/2008 8:01:05 AM ***Crown Land PIN#:***
LTO PID(s): 027-435-059 ***Crown Land File#:***

Land Description: STRATA LOT 7 DISTRICT LOT 115 GROUP 1 NEW WESTMINSTER DISTRICT STRATA PLAN BCS2772 TOGETHER WITH AN INTEREST IN THE COMMON PROPERTY IN PROPORTION TO THE UNIT ENTITLEMENT OF THE STRATA LOT AS SHOWN ON FORM V

Parcel Descriptions

Date Added: 3/22/2008 8:01:06 AM **Crown Land PIN#:**
LTO PID(s): 027-435-075 **Crown Land File#:**
Land Description: STRATA LOT 9 DISTRICT LOT 115 GROUP 1 NEW WESTMINSTER DISTRICT STRATA PLAN BCS2772 TOGETHER WITH AN INTEREST IN THE COMMON PROPERTY IN PROPORTION TO THE UNIT ENTITLEMENT OF THE STRATA LOT AS SHOWN ON FORM V

Parcel Descriptions

Date Added: 6/12/2010 2:57:38 PM **Crown Land PIN#:**
LTO PID(s): 028-226-500 **Crown Land File#:**
Land Description: STRATA LOT 87 DISTRICT LOT 115 GROUP 1 NEW WESTMINSTER DISTRICT STRATA PLAN BCS3832 TOGETHER WITH AN INTEREST IN THE COMMON PROPERTY IN PROPORTION TO THE UNIT ENTITLEMENT OF THE STRATA LOT AS SHOWN ON FORM V

Parcel Descriptions

Date Added: 6/12/2010 2:57:38 PM **Crown Land PIN#:**
LTO PID(s): 028-226-534 **Crown Land File#:**
Land Description: STRATA LOT 90 DISTRICT LOT 115 GROUP 1 NEW WESTMINSTER DISTRICT STRATA PLAN BCS3832 TOGETHER WITH AN INTEREST IN THE COMMON PROPERTY IN PROPORTION TO THE UNIT ENTITLEMENT OF THE STRATA LOT AS SHOWN ON FORM V

Parcel Descriptions

Date Added: 6/12/2010 2:57:39 PM **Crown Land PIN#:**
LTO PID(s): 028-226-607 **Crown Land File#:**
Land Description: STRATA LOT 97 DISTRICT LOT 115 GROUP 1 NEW WESTMINSTER DISTRICT STRATA PLAN BCS3832 TOGETHER WITH AN INTEREST IN THE COMMON PROPERTY IN PROPORTION TO THE UNIT ENTITLEMENT OF THE STRATA LOT AS SHOWN ON FORM V

Parcel Descriptions

Date Added: 3/31/2012 6:04:41 PM **Crown Land PIN#:**
LTO PID(s): 028-802-730 **Crown Land File#:**
Land Description: STRATA LOT 281 DISTRICT LOT 115 GROUP 1 NEW WESTMINSTER DISTRICT STRATA PLAN BCS2702 TOGETHER WITH AN INTEREST IN THE COMMON PROPERTY IN PROPORTION TO THE UNIT ENTITLEMENT OF THE STRATA LOT AS SHOWN ON FORM V

Parcel Descriptions

Date Added: 8/4/2007 8:01:32 AM **Crown Land PIN#:**
LTO PID(s): 027-142-418 **Crown Land File#:**
Land Description: STRATA LOT 38 DISTRICT LOT 115 GROUP 1 NEW WESTMINSTER DISTRICT STRATA PLAN BCS2450 TOGETHER WITH AN INTEREST IN THE COMMON PROPERTY IN PROPORTION TO THE UNIT ENTITLEMENT OF THE STRATA LOT AS SHOWN ON FORM V

Parcel Descriptions

Date Added: 8/4/2007 8:01:31 AM **Crown Land PIN#:**
LTO PID(s): 027-142-388 **Crown Land File#:**
Land Description: STRATA LOT 35 DISTRICT LOT 115 GROUP 1 NEW WESTMINSTER DISTRICT STRATA PLAN BCS2450 TOGETHER WITH AN INTEREST IN THE COMMON PROPERTY IN PROPORTION TO THE UNIT ENTITLEMENT OF THE STRATA LOT AS SHOWN ON FORM V

Parcel Descriptions

Date Added: 8/4/2007 8:01:32 AM ***Crown Land PIN#:***
LTO PID(s): 027-142-400 ***Crown Land File#:***
Land Description: STRATA LOT 37 DISTRICT LOT 115 GROUP 1 NEW WESTMINSTER DISTRICT STRATA PLAN BCS2450 TOGETHER WITH AN INTEREST IN THE COMMON PROPERTY IN PROPORTION TO THE UNIT ENTITLEMENT OF THE STRATA LOT AS SHOWN ON FORM V

Parcel Descriptions

Date Added: 8/4/2007 8:01:35 AM ***Crown Land PIN#:***
LTO PID(s): 027-142-515 ***Crown Land File#:***
Land Description: STRATA LOT 48 DISTRICT LOT 115 GROUP 1 NEW WESTMINSTER DISTRICT STRATA PLAN BCS2450 TOGETHER WITH AN INTEREST IN THE COMMON PROPERTY IN PROPORTION TO THE UNIT ENTITLEMENT OF THE STRATA LOT AS SHOWN ON FORM V

Parcel Descriptions

Date Added: 7/12/2008 10:53:34 AM ***Crown Land PIN#:***
LTO PID(s): 027-551-016 ***Crown Land File#:***
Land Description: STRATA LOT 89 DISTRICT LOT 115 GROUP 1 NEW WESTMINSTER DISTRICT STRATA PLAN BCS2702 TOGETHER WITH AN INTEREST IN THE COMMON PROPERTY IN PROPORTION TO THE UNIT ENTITLEMENT OF THE STRATA LOT AS SHOWN ON FORM V

Parcel Descriptions

Date Added: 6/12/2010 2:57:41 PM ***Crown Land PIN#:***
LTO PID(s): 028-226-721 ***Crown Land File#:***
Land Description: STRATA LOT 109 DISTRICT LOT 115 GROUP 1 NEW WESTMINSTER DISTRICT STRATA PLAN BCS3832 TOGETHER WITH AN INTEREST IN THE COMMON PROPERTY IN PROPORTION TO THE UNIT ENTITLEMENT OF THE STRATA LOT AS SHOWN ON FORM V

Parcel Descriptions

Date Added: 6/12/2010 2:57:42 PM ***Crown Land PIN#:***
LTO PID(s): 028-226-755 ***Crown Land File#:***
Land Description: STRATA LOT 112 DISTRICT LOT 115 GROUP 1 NEW WESTMINSTER DISTRICT STRATA PLAN BCS3832 TOGETHER WITH AN INTEREST IN THE COMMON PROPERTY IN PROPORTION TO THE UNIT ENTITLEMENT OF THE STRATA LOT AS SHOWN ON FORM V

Parcel Descriptions

Date Added: 3/31/2012 6:04:46 PM ***Crown Land PIN#:***
LTO PID(s): 028-802-870 ***Crown Land File#:***
Land Description: STRATA LOT 295 DISTRICT LOT 115 GROUP 1 NEW WESTMINSTER DISTRICT STRATA PLAN BCS2702 TOGETHER WITH AN INTEREST IN THE COMMON PROPERTY IN PROPORTION TO THE UNIT ENTITLEMENT OF THE STRATA LOT AS SHOWN ON FORM V

Parcel Descriptions

Date Added: 3/31/2012 6:04:47 PM ***Crown Land PIN#:***
LTO PID(s): 028-802-918 ***Crown Land File#:***
Land Description: STRATA LOT 299 DISTRICT LOT 115 GROUP 1 NEW WESTMINSTER DISTRICT STRATA PLAN BCS2702 TOGETHER WITH AN INTEREST IN THE COMMON PROPERTY IN PROPORTION TO THE UNIT ENTITLEMENT OF THE STRATA LOT AS SHOWN ON FORM V

Parcel Descriptions

Date Added: 8/4/2007 8:01:36 AM ***Crown Land PIN#:***
LTO PID(s): 027-142-540 ***Crown Land File#:***

Land Description: STRATA LOT 51 DISTRICT LOT 115 GROUP 1 NEW WESTMINSTER DISTRICT STRATA PLAN BCS2450 TOGETHER WITH AN INTEREST IN THE COMMON PROPERTY IN PROPORTION TO THE UNIT ENTITLEMENT OF THE STRATA LOT AS SHOWN ON FORM V

Parcel Descriptions

Date Added: 8/4/2007 8:01:39 AM **Crown Land PIN#:**
LTO PID(s): 027-142-647 **Crown Land File#:**
Land Description: STRATA LOT 61 DISTRICT LOT 115 GROUP 1 NEW WESTMINSTER DISTRICT STRATA PLAN BCS2450 TOGETHER WITH AN INTEREST IN THE COMMON PROPERTY IN PROPORTION TO THE UNIT ENTITLEMENT OF THE STRATA LOT AS SHOWN ON FORM V

Parcel Descriptions

Date Added: 8/4/2007 8:01:40 AM **Crown Land PIN#:**
LTO PID(s): 027-142-655 **Crown Land File#:**
Land Description: STRATA LOT 62 DISTRICT LOT 115 GROUP 1 NEW WESTMINSTER DISTRICT STRATA PLAN BCS2450 TOGETHER WITH AN INTEREST IN THE COMMON PROPERTY IN PROPORTION TO THE UNIT ENTITLEMENT OF THE STRATA LOT AS SHOWN ON FORM V

Parcel Descriptions

Date Added: 7/12/2008 10:53:35 AM **Crown Land PIN#:**
LTO PID(s): 027-551-091 **Crown Land File#:**
Land Description: STRATA LOT 97 DISTRICT LOT 115 GROUP 1 NEW WESTMINSTER DISTRICT STRATA PLAN BCS2702 TOGETHER WITH AN INTEREST IN THE COMMON PROPERTY IN PROPORTION TO THE UNIT ENTITLEMENT OF THE STRATA LOT AS SHOWN ON FORM V

Parcel Descriptions

Date Added: 7/12/2008 10:53:35 AM **Crown Land PIN#:**
LTO PID(s): 027-551-113 **Crown Land File#:**
Land Description: STRATA LOT 99 DISTRICT LOT 115 GROUP 1 NEW WESTMINSTER DISTRICT STRATA PLAN BCS2702 TOGETHER WITH AN INTEREST IN THE COMMON PROPERTY IN PROPORTION TO THE UNIT ENTITLEMENT OF THE STRATA LOT AS SHOWN ON FORM V

Parcel Descriptions

Date Added: 7/12/2008 10:53:35 AM **Crown Land PIN#:**
LTO PID(s): 027-551-121 **Crown Land File#:**
Land Description: STRATA LOT 100 DISTRICT LOT 115 GROUP 1 NEW WESTMINSTER DISTRICT STRATA PLAN BCS2702 TOGETHER WITH AN INTEREST IN THE COMMON PROPERTY IN PROPORTION TO THE UNIT ENTITLEMENT OF THE STRATA LOT AS SHOWN ON FORM V

Parcel Descriptions

Date Added: 7/12/2008 10:53:36 AM **Crown Land PIN#:**
LTO PID(s): 027-551-181 **Crown Land File#:**
Land Description: STRATA LOT 106 DISTRICT LOT 115 GROUP 1 NEW WESTMINSTER DISTRICT STRATA PLAN BCS2702 TOGETHER WITH AN INTEREST IN THE COMMON PROPERTY IN PROPORTION TO THE UNIT ENTITLEMENT OF THE STRATA LOT AS SHOWN ON FORM V

Parcel Descriptions

Date Added: 7/12/2008 10:53:36 AM **Crown Land PIN#:**
LTO PID(s): 027-551-199 **Crown Land File#:**
Land Description: STRATA LOT 107 DISTRICT LOT 115 GROUP 1 NEW WESTMINSTER DISTRICT STRATA PLAN BCS2702 TOGETHER WITH AN INTEREST IN THE COMMON PROPERTY IN PROPORTION TO THE UNIT ENTITLEMENT OF THE STRATA LOT AS SHOWN ON FORM V

Parcel Descriptions

Date Added: 6/12/2010 2:57:43 PM ***Crown Land PIN#:***
LTO PID(s): 028-226-801 ***Crown Land File#:***
Land Description: STRATA LOT 117 DISTRICT LOT 115 GROUP 1 NEW WESTMINSTER DISTRICT STRATA PLAN BCS3832 TOGETHER WITH AN INTEREST IN THE COMMON PROPERTY IN PROPORTION TO THE UNIT ENTITLEMENT OF THE STRATA LOT AS SHOWN ON FORM V

Parcel Descriptions

Date Added: 6/12/2010 2:57:43 PM ***Crown Land PIN#:***
LTO PID(s): 028-226-836 ***Crown Land File#:***
Land Description: STRATA LOT 120 DISTRICT LOT 115 GROUP 1 NEW WESTMINSTER DISTRICT STRATA PLAN BCS3832 TOGETHER WITH AN INTEREST IN THE COMMON PROPERTY IN PROPORTION TO THE UNIT ENTITLEMENT OF THE STRATA LOT AS SHOWN ON FORM V

Parcel Descriptions

Date Added: 3/31/2012 6:04:55 PM ***Crown Land PIN#:***
LTO PID(s): 028-803-086 ***Crown Land File#:***
Land Description: STRATA LOT 316 DISTRICT LOT 115 GROUP 1 NEW WESTMINSTER DISTRICT STRATA PLAN BCS2702 TOGETHER WITH AN INTEREST IN THE COMMON PROPERTY IN PROPORTION TO THE UNIT ENTITLEMENT OF THE STRATA LOT AS SHOWN ON FORM V

Parcel Descriptions

Date Added: 8/4/2007 8:01:43 AM ***Crown Land PIN#:***
LTO PID(s): 027-142-779 ***Crown Land File#:***
Land Description: STRATA LOT 74 DISTRICT LOT 115 GROUP 1 NEW WESTMINSTER DISTRICT STRATA PLAN BCS2450 TOGETHER WITH AN INTEREST IN THE COMMON PROPERTY IN PROPORTION TO THE UNIT ENTITLEMENT OF THE STRATA LOT AS SHOWN ON FORM V

Parcel Descriptions

Date Added: 8/4/2007 8:01:44 AM ***Crown Land PIN#:***
LTO PID(s): 027-142-787 ***Crown Land File#:***
Land Description: STRATA LOT 75 DISTRICT LOT 115 GROUP 1 NEW WESTMINSTER DISTRICT STRATA PLAN BCS2450 TOGETHER WITH AN INTEREST IN THE COMMON PROPERTY IN PROPORTION TO THE UNIT ENTITLEMENT OF THE STRATA LOT AS SHOWN ON FORM V

Parcel Descriptions

Date Added: 8/16/2008 10:59:30 AM ***Crown Land PIN#:***
LTO PID(s): 027-594-734 ***Crown Land File#:***
Land Description: STRATA LOT 109 DISTRICT LOT 115 GROUP 1 NEW WESTMINSTER DISTRICT STRATA PLAN BCS2702 TOGETHER WITH AN INTEREST IN THE COMMON PROPERTY IN PROPORTION TO THE UNIT ENTITLEMENT OF THE STRATA LOT AS SHOWN ON FORM V

Parcel Descriptions

Date Added: 11/9/2019 8:03:42 AM ***Crown Land PIN#:***
LTO PID(s): 030-474-353 ***Crown Land File#:***
Land Description: STRATA LOT 56 DISTRICT LOT 115 GROUP 1 NEW WESTMINSTER DISTRICT STRATA PLAN EPS4986 TOGETHER WITH AN INTEREST IN THE COMMON PROPERTY IN PROPORTION TO THE UNIT ENTITLEMENT OF THE STRATA LOT AS SHOWN ON FORM V

Parcel Descriptions

Date Added: 11/9/2019 8:03:42 AM ***Crown Land PIN#:***
LTO PID(s): 030-474-400 ***Crown Land File#:***

Land Description: STRATA LOT 61 DISTRICT LOT 115 GROUP 1 NEW WESTMINSTER DISTRICT STRATA PLAN EPS4986 TOGETHER WITH AN INTEREST IN THE COMMON PROPERTY IN PROPORTION TO THE UNIT ENTITLEMENT OF THE STRATA LOT AS SHOWN ON FORM V

Parcel Descriptions

Date Added: 2/20/2016 8:00:49 AM **Crown Land PIN#:**
LTO PID(s): 029-765-439 **Crown Land File#:**
Land Description: STRATA LOT 115 DISTRICT LOT 115 GROUP 1 NEW WESTMINSTER DISTRICT STRATA PLAN EPS2995 TOGETHER WITH AN INTEREST IN THE COMMON PROPERTY IN PROPORTION TO THE UNIT ENTITLEMENT OF THE STRATA LOT AS SHOWN ON FORM V

Parcel Descriptions

Date Added: 2/20/2016 8:00:50 AM **Crown Land PIN#:**
LTO PID(s): 029-765-641 **Crown Land File#:**
Land Description: STRATA LOT 136 DISTRICT LOT 115 GROUP 1 NEW WESTMINSTER DISTRICT STRATA PLAN EPS2995 TOGETHER WITH AN INTEREST IN THE COMMON PROPERTY IN PROPORTION TO THE UNIT ENTITLEMENT OF THE STRATA LOT AS SHOWN ON FORM V

Parcel Descriptions

Date Added: 8/19/2017 10:46:20 AM **Crown Land PIN#:**
LTO PID(s): 030-211-956 **Crown Land File#:**
Land Description: STRATA LOT 58 DISTRICT LOT 115 GROUP 1 NEW WESTMINSTER DISTRICT STRATA PLAN EPS4072 TOGETHER WITH AN INTEREST IN THE COMMON PROPERTY IN PROPORTION TO THE UNIT ENTITLEMENT OF THE STRATA LOT AS SHOWN ON FORM V

Parcel Descriptions

Date Added: 2/20/2016 8:00:50 AM **Crown Land PIN#:**
LTO PID(s): 029-765-706 **Crown Land File#:**
Land Description: STRATA LOT 142 DISTRICT LOT 115 GROUP 1 NEW WESTMINSTER DISTRICT STRATA PLAN EPS2995 TOGETHER WITH AN INTEREST IN THE COMMON PROPERTY IN PROPORTION TO THE UNIT ENTITLEMENT OF THE STRATA LOT AS SHOWN ON FORM V

Parcel Descriptions

Date Added: 2/20/2016 8:00:50 AM **Crown Land PIN#:**
LTO PID(s): 029-765-773 **Crown Land File#:**
Land Description: STRATA LOT 149 DISTRICT LOT 115 GROUP 1 NEW WESTMINSTER DISTRICT STRATA PLAN EPS2995 TOGETHER WITH AN INTEREST IN THE COMMON PROPERTY IN PROPORTION TO THE UNIT ENTITLEMENT OF THE STRATA LOT AS SHOWN ON FORM V

Parcel Descriptions

Date Added: 2/20/2016 8:00:50 AM **Crown Land PIN#:**
LTO PID(s): 029-765-803 **Crown Land File#:**
Land Description: STRATA LOT 152 DISTRICT LOT 115 GROUP 1 NEW WESTMINSTER DISTRICT STRATA PLAN EPS2995 TOGETHER WITH AN INTEREST IN THE COMMON PROPERTY IN PROPORTION TO THE UNIT ENTITLEMENT OF THE STRATA LOT AS SHOWN ON FORM V

Parcel Descriptions

Date Added: 8/19/2017 10:46:20 AM **Crown Land PIN#:**
LTO PID(s): 030-212-057 **Crown Land File#:**
Land Description: STRATA LOT 68 DISTRICT LOT 115 GROUP 1 NEW WESTMINSTER DISTRICT STRATA PLAN EPS4072 TOGETHER WITH AN INTEREST IN THE COMMON PROPERTY IN PROPORTION TO THE UNIT ENTITLEMENT OF THE STRATA LOT AS SHOWN ON FORM V

Parcel Descriptions

Date Added: 8/19/2017 10:46:21 AM ***Crown Land PIN#:***
LTO PID(s): 030-212-189 ***Crown Land File#:***
Land Description: STRATA LOT 81 DISTRICT LOT 115 GROUP 1 NEW WESTMINSTER DISTRICT STRATA PLAN EPS4072 TOGETHER WITH AN INTEREST IN THE COMMON PROPERTY IN PROPORTION TO THE UNIT ENTITLEMENT OF THE STRATA LOT AS SHOWN ON FORM V

Parcel Descriptions

Date Added: 8/19/2017 10:46:21 AM ***Crown Land PIN#:***
LTO PID(s): 030-212-219 ***Crown Land File#:***
Land Description: STRATA LOT 84 DISTRICT LOT 115 GROUP 1 NEW WESTMINSTER DISTRICT STRATA PLAN EPS4072 TOGETHER WITH AN INTEREST IN THE COMMON PROPERTY IN PROPORTION TO THE UNIT ENTITLEMENT OF THE STRATA LOT AS SHOWN ON FORM V

Parcel Descriptions

Date Added: 8/19/2017 10:46:21 AM ***Crown Land PIN#:***
LTO PID(s): 030-212-260 ***Crown Land File#:***
Land Description: STRATA LOT 89 DISTRICT LOT 115 GROUP 1 NEW WESTMINSTER DISTRICT STRATA PLAN EPS4072 TOGETHER WITH AN INTEREST IN THE COMMON PROPERTY IN PROPORTION TO THE UNIT ENTITLEMENT OF THE STRATA LOT AS SHOWN ON FORM V

Parcel Descriptions

Date Added: 8/19/2017 10:46:22 AM ***Crown Land PIN#:***
LTO PID(s): 030-212-286 ***Crown Land File#:***
Land Description: STRATA LOT 91 DISTRICT LOT 115 GROUP 1 NEW WESTMINSTER DISTRICT STRATA PLAN EPS4072 TOGETHER WITH AN INTEREST IN THE COMMON PROPERTY IN PROPORTION TO THE UNIT ENTITLEMENT OF THE STRATA LOT AS SHOWN ON FORM V

Parcel Descriptions

Date Added: 8/19/2017 10:46:22 AM ***Crown Land PIN#:***
LTO PID(s): 030-212-341 ***Crown Land File#:***
Land Description: STRATA LOT 97 DISTRICT LOT 115 GROUP 1 NEW WESTMINSTER DISTRICT STRATA PLAN EPS4072 TOGETHER WITH AN INTEREST IN THE COMMON PROPERTY IN PROPORTION TO THE UNIT ENTITLEMENT OF THE STRATA LOT AS SHOWN ON FORM V

Parcel Descriptions

Date Added: 3/31/2012 6:04:33 PM ***Crown Land PIN#:***
LTO PID(s): 028-802-543 ***Crown Land File#:***
Land Description: STRATA LOT 262 DISTRICT LOT 115 GROUP 1 NEW WESTMINSTER DISTRICT STRATA PLAN BCS2702 TOGETHER WITH AN INTEREST IN THE COMMON PROPERTY IN PROPORTION TO THE UNIT ENTITLEMENT OF THE STRATA LOT AS SHOWN ON FORM V

Parcel Descriptions

Date Added: 3/31/2012 6:04:39 PM ***Crown Land PIN#:***
LTO PID(s): 028-802-683 ***Crown Land File#:***
Land Description: STRATA LOT 276 DISTRICT LOT 115 GROUP 1 NEW WESTMINSTER DISTRICT STRATA PLAN BCS2702 TOGETHER WITH AN INTEREST IN THE COMMON PROPERTY IN PROPORTION TO THE UNIT ENTITLEMENT OF THE STRATA LOT AS SHOWN ON FORM V

Parcel Descriptions

Date Added: 1/19/2008 8:01:34 AM ***Crown Land PIN#:***
LTO PID(s): 027-353-931 ***Crown Land File#:***

Land Description: STRATA LOT 59 DISTRICT LOT 115 GROUP 1 NEW WESTMINSTER DISTRICT STRATA PLAN BCS2702 TOGETHER WITH AN INTEREST IN THE COMMON PROPERTY IN PROPORTION TO THE UNIT ENTITLEMENT OF THE STRATA LOT AS SHOWN ON FORM V

Parcel Descriptions

Date Added: 7/30/2016 8:02:08 AM **Crown Land PIN#:**
LTO PID(s): 029-725-194 **Crown Land File#:**
Land Description: STRATA LOT 34 DISTRICT LOT 115 GROUP 1 NEW WESTMINSTER DISTRICT STRATA PLAN EPS3217 TOGETHER WITH AN INTEREST IN THE COMMON PROPERTY IN PROPORTION TO THE UNIT ENTITLEMENT OF THE STRATA LOT AS SHOWN ON FORM V

Parcel Descriptions

Date Added: 7/30/2016 8:02:08 AM **Crown Land PIN#:**
LTO PID(s): 029-725-208 **Crown Land File#:**
Land Description: STRATA LOT 35 DISTRICT LOT 115 GROUP 1 NEW WESTMINSTER DISTRICT STRATA PLAN EPS3217 TOGETHER WITH AN INTEREST IN THE COMMON PROPERTY IN PROPORTION TO THE UNIT ENTITLEMENT OF THE STRATA LOT AS SHOWN ON FORM V

Parcel Descriptions

Date Added: 8/4/2007 8:02:00 AM **Crown Land PIN#:**
LTO PID(s): 027-143-295 **Crown Land File#:**
Land Description: STRATA LOT 126 DISTRICT LOT 115 GROUP 1 NEW WESTMINSTER DISTRICT STRATA PLAN BCS2450 TOGETHER WITH AN INTEREST IN THE COMMON PROPERTY IN PROPORTION TO THE UNIT ENTITLEMENT OF THE STRATA LOT AS SHOWN ON FORM V

Parcel Descriptions

Date Added: 8/4/2007 8:02:03 AM **Crown Land PIN#:**
LTO PID(s): 027-143-406 **Crown Land File#:**
Land Description: STRATA LOT 137 DISTRICT LOT 115 GROUP 1 NEW WESTMINSTER DISTRICT STRATA PLAN BCS2450 TOGETHER WITH AN INTEREST IN THE COMMON PROPERTY IN PROPORTION TO THE UNIT ENTITLEMENT OF THE STRATA LOT AS SHOWN ON FORM V

Parcel Descriptions

Date Added: 3/13/2010 11:11:39 AM **Crown Land PIN#:**
LTO PID(s): 028-164-377 **Crown Land File#:**
Land Description: STRATA LOT 33 DISTRICT LOT 115 GROUP 1 NEW WESTMINSTER DISTRICT STRATA PLAN BCS3735 TOGETHER WITH AN INTEREST IN THE COMMON PROPERTY IN PROPORTION TO THE UNIT ENTITLEMENT OF THE STRATA LOT AS SHOWN ON FORM V

Parcel Descriptions

Date Added: 3/13/2010 11:11:40 AM **Crown Land PIN#:**
LTO PID(s): 028-164-407 **Crown Land File#:**
Land Description: STRATA LOT 36 DISTRICT LOT 115 GROUP 1 NEW WESTMINSTER DISTRICT STRATA PLAN BCS3735 TOGETHER WITH AN INTEREST IN THE COMMON PROPERTY IN PROPORTION TO THE UNIT ENTITLEMENT OF THE STRATA LOT AS SHOWN ON FORM V

Parcel Descriptions

Date Added: 6/12/2010 2:57:54 PM **Crown Land PIN#:**
LTO PID(s): 028-227-549 **Crown Land File#:**
Land Description: STRATA LOT 191 DISTRICT LOT 115 GROUP 1 NEW WESTMINSTER DISTRICT STRATA PLAN BCS3832 TOGETHER WITH AN INTEREST IN THE COMMON PROPERTY IN PROPORTION TO THE UNIT ENTITLEMENT OF THE STRATA LOT AS SHOWN ON FORM V

Parcel Descriptions

Date Added: 12/4/2010 1:36:14 PM ***Crown Land PIN#:***
LTO PID(s): 028-395-395 ***Crown Land File#:***
Land Description: STRATA LOT 151 DISTRICT LOT 115 GROUP 1 NEW WESTMINSTER DISTRICT STRATA PLAN BCS2702 TOGETHER WITH AN INTEREST IN THE COMMON PROPERTY IN PROPORTION TO THE UNIT ENTITLEMENT OF THE STRATA LOT AS SHOWN ON FORM V

Parcel Descriptions

Date Added: 2/11/2006 8:02:20 AM ***Crown Land PIN#:***
LTO PID(s): 026-567-890 ***Crown Land File#:***
Land Description: STRATA LOT 64 DISTRICT LOT 115 GROUP 1 NEW WESTMINSTER DISTRICT STRATA PLAN BCS1676 TOGETHER WITH AN INTEREST IN THE COMMON PROPERTY IN PROPORTION TO THE UNIT ENTITLEMENT OF THE STRATA LOT AS SHOWN ON FORM V

Parcel Descriptions

Date Added: 6/10/2006 8:01:59 AM ***Crown Land PIN#:***
LTO PID(s): 026-688-981 ***Crown Land File#:***
Land Description: LOT 10 DISTRICT LOT 115 GROUP 1 NEW WESTMINSTER DISTRICT PLAN BCP24033

Parcel Descriptions

Date Added: 6/10/2006 8:02:14 AM ***Crown Land PIN#:***
LTO PID(s): 026-689-022 ***Crown Land File#:***
Land Description: LOT 14 DISTRICT LOT 115 GROUP 1 NEW WESTMINSTER DISTRICT PLAN BCP24033

Parcel Descriptions

Date Added: 5/26/2007 8:02:38 AM ***Crown Land PIN#:***
LTO PID(s): 027-076-644 ***Crown Land File#:***
Land Description: STRATA LOT 2 DISTRICT LOT 115 GROUP 1 NEW WESTMINSTER DISTRICT STRATA PLAN BCS2355 TOGETHER WITH AN INTEREST IN THE COMMON PROPERTY IN PROPORTION TO THE UNIT ENTITLEMENT OF THE STRATA LOT AS SHOWN ON FORM V

Parcel Descriptions

Date Added: 2/11/2006 8:01:59 AM ***Crown Land PIN#:***
LTO PID(s): 026-567-482 ***Crown Land File#:***
Land Description: STRATA LOT 23 DISTRICT LOT 115 GROUP 1 NEW WESTMINSTER DISTRICT STRATA PLAN BCS1676 TOGETHER WITH AN INTEREST IN THE COMMON PROPERTY IN PROPORTION TO THE UNIT ENTITLEMENT OF THE STRATA LOT AS SHOWN ON FORM V

Parcel Descriptions

Date Added: 2/11/2006 8:02:02 AM ***Crown Land PIN#:***
LTO PID(s): 026-567-512 ***Crown Land File#:***
Land Description: STRATA LOT 26 DISTRICT LOT 115 GROUP 1 NEW WESTMINSTER DISTRICT STRATA PLAN BCS1676 TOGETHER WITH AN INTEREST IN THE COMMON PROPERTY IN PROPORTION TO THE UNIT ENTITLEMENT OF THE STRATA LOT AS SHOWN ON FORM V

Parcel Descriptions

Date Added: 1/22/2005 8:01:41 AM ***Crown Land PIN#:***
LTO PID(s): 026-164-264 ***Crown Land File#:***
Land Description: LOT 5 DISTRICT LOT 115 GROUP 1 NEW WESTMINSTER DISTRICT PLAN BCP15276

Parcel Descriptions

Date Added: 2/11/2006 8:02:09 AM **Crown Land PIN#:**
LTO PID(s): 026-567-636 **Crown Land File#:**
Land Description: STRATA LOT 38 DISTRICT LOT 115 GROUP 1 NEW WESTMINSTER DISTRICT STRATA PLAN BCS1676 TOGETHER WITH AN INTEREST IN THE COMMON PROPERTY IN PROPORTION TO THE UNIT ENTITLEMENT OF THE STRATA LOT AS SHOWN ON FORM V

Parcel Descriptions

Date Added: 2/11/2006 8:02:14 AM **Crown Land PIN#:**
LTO PID(s): 026-567-741 **Crown Land File#:**
Land Description: STRATA LOT 49 DISTRICT LOT 115 GROUP 1 NEW WESTMINSTER DISTRICT STRATA PLAN BCS1676 TOGETHER WITH AN INTEREST IN THE COMMON PROPERTY IN PROPORTION TO THE UNIT ENTITLEMENT OF THE STRATA LOT AS SHOWN ON FORM V

Parcel Descriptions

Date Added: 2/20/2016 8:00:52 AM **Crown Land PIN#:**
LTO PID(s): 029-766-087 **Crown Land File#:**
Land Description: STRATA LOT 180 DISTRICT LOT 115 GROUP 1 NEW WESTMINSTER DISTRICT STRATA PLAN EPS2995 TOGETHER WITH AN INTEREST IN THE COMMON PROPERTY IN PROPORTION TO THE UNIT ENTITLEMENT OF THE STRATA LOT AS SHOWN ON FORM V

Parcel Descriptions

Date Added: 8/19/2017 10:46:22 AM **Crown Land PIN#:**
LTO PID(s): 030-212-367 **Crown Land File#:**
Land Description: STRATA LOT 99 DISTRICT LOT 115 GROUP 1 NEW WESTMINSTER DISTRICT STRATA PLAN EPS4072 TOGETHER WITH AN INTEREST IN THE COMMON PROPERTY IN PROPORTION TO THE UNIT ENTITLEMENT OF THE STRATA LOT AS SHOWN ON FORM V

Parcel Descriptions

Date Added: 2/20/2016 8:00:52 AM **Crown Land PIN#:**
LTO PID(s): 029-766-214 **Crown Land File#:**
Land Description: STRATA LOT 193 DISTRICT LOT 115 GROUP 1 NEW WESTMINSTER DISTRICT STRATA PLAN EPS2995 TOGETHER WITH AN INTEREST IN THE COMMON PROPERTY IN PROPORTION TO THE UNIT ENTITLEMENT OF THE STRATA LOT AS SHOWN ON FORM V

Parcel Descriptions

Date Added: 2/20/2016 8:00:53 AM **Crown Land PIN#:**
LTO PID(s): 029-766-290 **Crown Land File#:**
Land Description: STRATA LOT 201 DISTRICT LOT 115 GROUP 1 NEW WESTMINSTER DISTRICT STRATA PLAN EPS2995 TOGETHER WITH AN INTEREST IN THE COMMON PROPERTY IN PROPORTION TO THE UNIT ENTITLEMENT OF THE STRATA LOT AS SHOWN ON FORM V

Parcel Descriptions

Date Added: 8/19/2017 10:46:23 AM **Crown Land PIN#:**
LTO PID(s): 030-212-511 **Crown Land File#:**
Land Description: STRATA LOT 114 DISTRICT LOT 115 GROUP 1 NEW WESTMINSTER DISTRICT STRATA PLAN EPS4072 TOGETHER WITH AN INTEREST IN THE COMMON PROPERTY IN PROPORTION TO THE UNIT ENTITLEMENT OF THE STRATA LOT AS SHOWN ON FORM V

Parcel Descriptions

Date Added: 8/19/2017 10:46:23 AM **Crown Land PIN#:**
LTO PID(s): 030-212-545 **Crown Land File#:**
Land Description: STRATA LOT 117 DISTRICT LOT 115 GROUP 1 NEW WESTMINSTER DISTRICT STRATA PLAN EPS4072

TOGETHER WITH AN INTEREST IN THE COMMON PROPERTY IN PROPORTION TO THE UNIT ENTITLEMENT OF THE STRATA LOT AS SHOWN ON FORM V

Parcel Descriptions

Date Added: 1/19/2008 8:01:35 AM ***Crown Land PIN#:***
LTO PID(s): 027-353-966 ***Crown Land File#:***
Land Description: STRATA LOT 62 DISTRICT LOT 115 GROUP 1 NEW WESTMINSTER DISTRICT STRATA PLAN BCS2702 TOGETHER WITH AN INTEREST IN THE COMMON PROPERTY IN PROPORTION TO THE UNIT ENTITLEMENT OF THE STRATA LOT AS SHOWN ON FORM V

Parcel Descriptions

Date Added: 1/19/2008 8:01:35 AM ***Crown Land PIN#:***
LTO PID(s): 027-353-982 ***Crown Land File#:***
Land Description: STRATA LOT 64 DISTRICT LOT 115 GROUP 1 NEW WESTMINSTER DISTRICT STRATA PLAN BCS2702 TOGETHER WITH AN INTEREST IN THE COMMON PROPERTY IN PROPORTION TO THE UNIT ENTITLEMENT OF THE STRATA LOT AS SHOWN ON FORM V

Parcel Descriptions

Date Added: 6/12/2010 2:57:35 PM ***Crown Land PIN#:***
LTO PID(s): 028-226-348 ***Crown Land File#:***
Land Description: STRATA LOT 71 DISTRICT LOT 115 GROUP 1 NEW WESTMINSTER DISTRICT STRATA PLAN BCS3832 TOGETHER WITH AN INTEREST IN THE COMMON PROPERTY IN PROPORTION TO THE UNIT ENTITLEMENT OF THE STRATA LOT AS SHOWN ON FORM V

Parcel Descriptions

Date Added: 6/12/2010 2:57:36 PM ***Crown Land PIN#:***
LTO PID(s): 028-226-356 ***Crown Land File#:***
Land Description: STRATA LOT 72 DISTRICT LOT 115 GROUP 1 NEW WESTMINSTER DISTRICT STRATA PLAN BCS3832 TOGETHER WITH AN INTEREST IN THE COMMON PROPERTY IN PROPORTION TO THE UNIT ENTITLEMENT OF THE STRATA LOT AS SHOWN ON FORM V

Parcel Descriptions

Date Added: 6/12/2010 2:57:36 PM ***Crown Land PIN#:***
LTO PID(s): 028-226-381 ***Crown Land File#:***
Land Description: STRATA LOT 75 DISTRICT LOT 115 GROUP 1 NEW WESTMINSTER DISTRICT STRATA PLAN BCS3832 TOGETHER WITH AN INTEREST IN THE COMMON PROPERTY IN PROPORTION TO THE UNIT ENTITLEMENT OF THE STRATA LOT AS SHOWN ON FORM V

Parcel Descriptions

Date Added: 6/12/2010 2:57:37 PM ***Crown Land PIN#:***
LTO PID(s): 028-226-437 ***Crown Land File#:***
Land Description: STRATA LOT 80 DISTRICT LOT 115 GROUP 1 NEW WESTMINSTER DISTRICT STRATA PLAN BCS3832 TOGETHER WITH AN INTEREST IN THE COMMON PROPERTY IN PROPORTION TO THE UNIT ENTITLEMENT OF THE STRATA LOT AS SHOWN ON FORM V

Parcel Descriptions

Date Added: 6/12/2010 2:57:37 PM ***Crown Land PIN#:***
LTO PID(s): 028-226-470 ***Crown Land File#:***
Land Description: STRATA LOT 84 DISTRICT LOT 115 GROUP 1 NEW WESTMINSTER DISTRICT STRATA PLAN BCS3832 TOGETHER WITH AN INTEREST IN THE COMMON PROPERTY IN PROPORTION TO THE UNIT ENTITLEMENT OF THE STRATA LOT AS SHOWN ON FORM V

Parcel Descriptions

Date Added: 8/4/2007 8:01:27 AM **Crown Land PIN#:**
LTO PID(s): 027-142-230 **Crown Land File#:**
Land Description: STRATA LOT 20 DISTRICT LOT 115 GROUP 1 NEW WESTMINSTER DISTRICT STRATA PLAN BCS2450 TOGETHER WITH AN INTEREST IN THE COMMON PROPERTY IN PROPORTION TO THE UNIT ENTITLEMENT OF THE STRATA LOT AS SHOWN ON FORM V

Parcel Descriptions

Date Added: 8/4/2007 8:01:28 AM **Crown Land PIN#:**
LTO PID(s): 027-142-281 **Crown Land File#:**
Land Description: STRATA LOT 25 DISTRICT LOT 115 GROUP 1 NEW WESTMINSTER DISTRICT STRATA PLAN BCS2450 TOGETHER WITH AN INTEREST IN THE COMMON PROPERTY IN PROPORTION TO THE UNIT ENTITLEMENT OF THE STRATA LOT AS SHOWN ON FORM V

Parcel Descriptions

Date Added: 8/4/2007 8:01:30 AM **Crown Land PIN#:**
LTO PID(s): 027-142-353 **Crown Land File#:**
Land Description: STRATA LOT 32 DISTRICT LOT 115 GROUP 1 NEW WESTMINSTER DISTRICT STRATA PLAN BCS2450 TOGETHER WITH AN INTEREST IN THE COMMON PROPERTY IN PROPORTION TO THE UNIT ENTITLEMENT OF THE STRATA LOT AS SHOWN ON FORM V

Parcel Descriptions

Date Added: 3/22/2008 8:01:05 AM **Crown Land PIN#:**
LTO PID(s): 027-435-008 **Crown Land File#:**
Land Description: STRATA LOT 2 DISTRICT LOT 115 GROUP 1 NEW WESTMINSTER DISTRICT STRATA PLAN BCS2772 TOGETHER WITH AN INTEREST IN THE COMMON PROPERTY IN PROPORTION TO THE UNIT ENTITLEMENT OF THE STRATA LOT AS SHOWN ON FORM V

Parcel Descriptions

Date Added: 6/12/2010 2:57:38 PM **Crown Land PIN#:**
LTO PID(s): 028-226-526 **Crown Land File#:**
Land Description: STRATA LOT 89 DISTRICT LOT 115 GROUP 1 NEW WESTMINSTER DISTRICT STRATA PLAN BCS3832 TOGETHER WITH AN INTEREST IN THE COMMON PROPERTY IN PROPORTION TO THE UNIT ENTITLEMENT OF THE STRATA LOT AS SHOWN ON FORM V

Parcel Descriptions

Date Added: 3/31/2012 6:04:40 PM **Crown Land PIN#:**
LTO PID(s): 028-802-705 **Crown Land File#:**
Land Description: STRATA LOT 278 DISTRICT LOT 115 GROUP 1 NEW WESTMINSTER DISTRICT STRATA PLAN BCS2702 TOGETHER WITH AN INTEREST IN THE COMMON PROPERTY IN PROPORTION TO THE UNIT ENTITLEMENT OF THE STRATA LOT AS SHOWN ON FORM V

Parcel Descriptions

Date Added: 3/31/2012 6:04:42 PM **Crown Land PIN#:**
LTO PID(s): 028-802-764 **Crown Land File#:**
Land Description: STRATA LOT 284 DISTRICT LOT 115 GROUP 1 NEW WESTMINSTER DISTRICT STRATA PLAN BCS2702 TOGETHER WITH AN INTEREST IN THE COMMON PROPERTY IN PROPORTION TO THE UNIT ENTITLEMENT OF THE STRATA LOT AS SHOWN ON FORM V

Parcel Descriptions

Date Added: 12/4/2010 1:36:15 PM **Crown Land PIN#:**
LTO PID(s): 028-395-441 **Crown Land File#:**
Land Description: STRATA LOT 156 DISTRICT LOT 115 GROUP 1 NEW WESTMINSTER DISTRICT STRATA PLAN BCS2702

TOGETHER WITH AN INTEREST IN THE COMMON PROPERTY IN PROPORTION TO THE UNIT ENTITLEMENT OF THE STRATA LOT AS SHOWN ON FORM V

Parcel Descriptions

Date Added: 7/30/2016 8:02:08 AM ***Crown Land PIN#:***
LTO PID(s): 029-725-275 ***Crown Land File#:***
Land Description: STRATA LOT 42 DISTRICT LOT 115 GROUP 1 NEW WESTMINSTER DISTRICT STRATA PLAN EPS3217 TOGETHER WITH AN INTEREST IN THE COMMON PROPERTY IN PROPORTION TO THE UNIT ENTITLEMENT OF THE STRATA LOT AS SHOWN ON FORM V

Parcel Descriptions

Date Added: 7/30/2016 8:02:08 AM ***Crown Land PIN#:***
LTO PID(s): 029-725-321 ***Crown Land File#:***
Land Description: STRATA LOT 47 DISTRICT LOT 115 GROUP 1 NEW WESTMINSTER DISTRICT STRATA PLAN EPS3217 TOGETHER WITH AN INTEREST IN THE COMMON PROPERTY IN PROPORTION TO THE UNIT ENTITLEMENT OF THE STRATA LOT AS SHOWN ON FORM V

Parcel Descriptions

Date Added: 8/4/2007 8:02:04 AM ***Crown Land PIN#:***
LTO PID(s): 027-143-431 ***Crown Land File#:***
Land Description: STRATA LOT 140 DISTRICT LOT 115 GROUP 1 NEW WESTMINSTER DISTRICT STRATA PLAN BCS2450 TOGETHER WITH AN INTEREST IN THE COMMON PROPERTY IN PROPORTION TO THE UNIT ENTITLEMENT OF THE STRATA LOT AS SHOWN ON FORM V

Parcel Descriptions

Date Added: 8/4/2007 8:02:08 AM ***Crown Land PIN#:***
LTO PID(s): 027-143-562 ***Crown Land File#:***
Land Description: STRATA LOT 153 DISTRICT LOT 115 GROUP 1 NEW WESTMINSTER DISTRICT STRATA PLAN BCS2450 TOGETHER WITH AN INTEREST IN THE COMMON PROPERTY IN PROPORTION TO THE UNIT ENTITLEMENT OF THE STRATA LOT AS SHOWN ON FORM V

Parcel Descriptions

Date Added: 3/13/2010 11:11:41 AM ***Crown Land PIN#:***
LTO PID(s): 028-164-482 ***Crown Land File#:***
Land Description: STRATA LOT 44 DISTRICT LOT 115 GROUP 1 NEW WESTMINSTER DISTRICT STRATA PLAN BCS3735 TOGETHER WITH AN INTEREST IN THE COMMON PROPERTY IN PROPORTION TO THE UNIT ENTITLEMENT OF THE STRATA LOT AS SHOWN ON FORM V

Parcel Descriptions

Date Added: 3/13/2010 11:11:41 AM ***Crown Land PIN#:***
LTO PID(s): 028-164-512 ***Crown Land File#:***
Land Description: STRATA LOT 47 DISTRICT LOT 115 GROUP 1 NEW WESTMINSTER DISTRICT STRATA PLAN BCS3735 TOGETHER WITH AN INTEREST IN THE COMMON PROPERTY IN PROPORTION TO THE UNIT ENTITLEMENT OF THE STRATA LOT AS SHOWN ON FORM V

Parcel Descriptions

Date Added: 3/13/2010 11:11:42 AM ***Crown Land PIN#:***
LTO PID(s): 028-164-521 ***Crown Land File#:***
Land Description: STRATA LOT 48 DISTRICT LOT 115 GROUP 1 NEW WESTMINSTER DISTRICT STRATA PLAN BCS3735 TOGETHER WITH AN INTEREST IN THE COMMON PROPERTY IN PROPORTION TO THE UNIT ENTITLEMENT OF THE STRATA LOT AS SHOWN ON FORM V

Parcel Descriptions

Date Added: 3/13/2010 11:11:42 AM **Crown Land PIN#:**
LTO PID(s): 028-164-539 **Crown Land File#:**
Land Description: STRATA LOT 49 DISTRICT LOT 115 GROUP 1 NEW WESTMINSTER DISTRICT STRATA PLAN BCS3735 TOGETHER WITH AN INTEREST IN THE COMMON PROPERTY IN PROPORTION TO THE UNIT ENTITLEMENT OF THE STRATA LOT AS SHOWN ON FORM V

Parcel Descriptions

Date Added: 3/13/2010 11:11:42 AM **Crown Land PIN#:**
LTO PID(s): 028-164-555 **Crown Land File#:**
Land Description: STRATA LOT 51 DISTRICT LOT 115 GROUP 1 NEW WESTMINSTER DISTRICT STRATA PLAN BCS3735 TOGETHER WITH AN INTEREST IN THE COMMON PROPERTY IN PROPORTION TO THE UNIT ENTITLEMENT OF THE STRATA LOT AS SHOWN ON FORM V

Parcel Descriptions

Date Added: 12/4/2010 1:36:16 PM **Crown Land PIN#:**
LTO PID(s): 028-395-476 **Crown Land File#:**
Land Description: STRATA LOT 159 DISTRICT LOT 115 GROUP 1 NEW WESTMINSTER DISTRICT STRATA PLAN BCS2702 TOGETHER WITH AN INTEREST IN THE COMMON PROPERTY IN PROPORTION TO THE UNIT ENTITLEMENT OF THE STRATA LOT AS SHOWN ON FORM V

Parcel Descriptions

Date Added: 12/4/2010 1:36:16 PM **Crown Land PIN#:**
LTO PID(s): 028-395-522 **Crown Land File#:**
Land Description: STRATA LOT 164 DISTRICT LOT 115 GROUP 1 NEW WESTMINSTER DISTRICT STRATA PLAN BCS2702 TOGETHER WITH AN INTEREST IN THE COMMON PROPERTY IN PROPORTION TO THE UNIT ENTITLEMENT OF THE STRATA LOT AS SHOWN ON FORM V

Parcel Descriptions

Date Added: 12/4/2010 1:36:17 PM **Crown Land PIN#:**
LTO PID(s): 028-395-531 **Crown Land File#:**
Land Description: STRATA LOT 165 DISTRICT LOT 115 GROUP 1 NEW WESTMINSTER DISTRICT STRATA PLAN BCS2702 TOGETHER WITH AN INTEREST IN THE COMMON PROPERTY IN PROPORTION TO THE UNIT ENTITLEMENT OF THE STRATA LOT AS SHOWN ON FORM V

Parcel Descriptions

Date Added: 2/20/2016 8:00:44 AM **Crown Land PIN#:**
LTO PID(s): 029-764-378 **Crown Land File#:**
Land Description: STRATA LOT 9 DISTRICT LOT 115 GROUP 1 NEW WESTMINSTER DISTRICT STRATA PLAN EPS2995 TOGETHER WITH AN INTEREST IN THE COMMON PROPERTY IN PROPORTION TO THE UNIT ENTITLEMENT OF THE STRATA LOT AS SHOWN ON FORM V

Parcel Descriptions

Date Added: 8/19/2017 10:46:23 AM **Crown Land PIN#:**
LTO PID(s): 030-212-634 **Crown Land File#:**
Land Description: STRATA LOT 126 DISTRICT LOT 115 GROUP 1 NEW WESTMINSTER DISTRICT STRATA PLAN EPS4072 TOGETHER WITH AN INTEREST IN THE COMMON PROPERTY IN PROPORTION TO THE UNIT ENTITLEMENT OF THE STRATA LOT AS SHOWN ON FORM V

Parcel Descriptions

Date Added: 2/20/2016 8:00:53 AM **Crown Land PIN#:**
LTO PID(s): 029-766-486 **Crown Land File#:**
Land Description: STRATA LOT 220 DISTRICT LOT 115 GROUP 1 NEW WESTMINSTER DISTRICT STRATA PLAN EPS2995

TOGETHER WITH AN INTEREST IN THE COMMON PROPERTY IN PROPORTION TO THE UNIT ENTITLEMENT OF THE STRATA LOT AS SHOWN ON FORM V

Parcel Descriptions

Date Added: 2/20/2016 8:00:53 AM ***Crown Land PIN#:***
LTO PID(s): 029-766-451 ***Crown Land File#:***
Land Description: STRATA LOT 217 DISTRICT LOT 115 GROUP 1 NEW WESTMINSTER DISTRICT STRATA PLAN EPS2995 TOGETHER WITH AN INTEREST IN THE COMMON PROPERTY IN PROPORTION TO THE UNIT ENTITLEMENT OF THE STRATA LOT AS SHOWN ON FORM V

Parcel Descriptions

Date Added: 2/20/2016 8:00:54 AM ***Crown Land PIN#:***
LTO PID(s): 029-766-524 ***Crown Land File#:***
Land Description: STRATA LOT 224 DISTRICT LOT 115 GROUP 1 NEW WESTMINSTER DISTRICT STRATA PLAN EPS2995 TOGETHER WITH AN INTEREST IN THE COMMON PROPERTY IN PROPORTION TO THE UNIT ENTITLEMENT OF THE STRATA LOT AS SHOWN ON FORM V

Parcel Descriptions

Date Added: 2/20/2016 8:00:54 AM ***Crown Land PIN#:***
LTO PID(s): 029-766-541 ***Crown Land File#:***
Land Description: STRATA LOT 226 DISTRICT LOT 115 GROUP 1 NEW WESTMINSTER DISTRICT STRATA PLAN EPS2995 TOGETHER WITH AN INTEREST IN THE COMMON PROPERTY IN PROPORTION TO THE UNIT ENTITLEMENT OF THE STRATA LOT AS SHOWN ON FORM V

Parcel Descriptions

Date Added: 8/19/2017 10:46:25 AM ***Crown Land PIN#:***
LTO PID(s): 030-212-855 ***Crown Land File#:***
Land Description: STRATA LOT 148 DISTRICT LOT 115 GROUP 1 NEW WESTMINSTER DISTRICT STRATA PLAN EPS4072 TOGETHER WITH AN INTEREST IN THE COMMON PROPERTY IN PROPORTION TO THE UNIT ENTITLEMENT OF THE STRATA LOT AS SHOWN ON FORM V

Parcel Descriptions

Date Added: 2/20/2016 8:00:54 AM ***Crown Land PIN#:***
LTO PID(s): 029-766-699 ***Crown Land File#:***
Land Description: STRATA LOT 241 DISTRICT LOT 115 GROUP 1 NEW WESTMINSTER DISTRICT STRATA PLAN EPS2995 TOGETHER WITH AN INTEREST IN THE COMMON PROPERTY IN PROPORTION TO THE UNIT ENTITLEMENT OF THE STRATA LOT AS SHOWN ON FORM V

Parcel Descriptions

Date Added: 8/19/2017 10:46:26 AM ***Crown Land PIN#:***
LTO PID(s): 030-213-045 ***Crown Land File#:***
Land Description: STRATA LOT 167 DISTRICT LOT 115 GROUP 1 NEW WESTMINSTER DISTRICT STRATA PLAN EPS4072 TOGETHER WITH AN INTEREST IN THE COMMON PROPERTY IN PROPORTION TO THE UNIT ENTITLEMENT OF THE STRATA LOT AS SHOWN ON FORM V

Parcel Descriptions

Date Added: 2/20/2016 8:00:55 AM ***Crown Land PIN#:***
LTO PID(s): 029-766-761 ***Crown Land File#:***
Land Description: STRATA LOT 248 DISTRICT LOT 115 GROUP 1 NEW WESTMINSTER DISTRICT STRATA PLAN EPS2995 TOGETHER WITH AN INTEREST IN THE COMMON PROPERTY IN PROPORTION TO THE UNIT ENTITLEMENT OF THE STRATA LOT AS SHOWN ON FORM V

Parcel Descriptions

Date Added: 7/30/2016 8:02:09 AM **Crown Land PIN#:**
LTO PID(s): 029-782-058 **Crown Land File#:**
Land Description: STRATA LOT 50 DISTRICT LOT 115 GROUP 1 NEW WESTMINSTER DISTRICT STRATA PLAN EPS3217 TOGETHER WITH AN INTEREST IN THE COMMON PROPERTY IN PROPORTION TO THE UNIT ENTITLEMENT OF THE STRATA LOT AS SHOWN ON FORM V

Parcel Descriptions

Date Added: 7/30/2016 8:02:09 AM **Crown Land PIN#:**
LTO PID(s): 029-782-074 **Crown Land File#:**
Land Description: STRATA LOT 52 DISTRICT LOT 115 GROUP 1 NEW WESTMINSTER DISTRICT STRATA PLAN EPS3217 TOGETHER WITH AN INTEREST IN THE COMMON PROPERTY IN PROPORTION TO THE UNIT ENTITLEMENT OF THE STRATA LOT AS SHOWN ON FORM V

Parcel Descriptions

Date Added: 8/19/2017 10:46:26 AM **Crown Land PIN#:**
LTO PID(s): 030-213-169 **Crown Land File#:**
Land Description: STRATA LOT 179 DISTRICT LOT 115 GROUP 1 NEW WESTMINSTER DISTRICT STRATA PLAN EPS4072 TOGETHER WITH AN INTEREST IN THE COMMON PROPERTY IN PROPORTION TO THE UNIT ENTITLEMENT OF THE STRATA LOT AS SHOWN ON FORM V

Parcel Descriptions

Date Added: 8/19/2017 10:46:26 AM **Crown Land PIN#:**
LTO PID(s): 030-213-215 **Crown Land File#:**
Land Description: STRATA LOT 184 DISTRICT LOT 115 GROUP 1 NEW WESTMINSTER DISTRICT STRATA PLAN EPS4072 TOGETHER WITH AN INTEREST IN THE COMMON PROPERTY IN PROPORTION TO THE UNIT ENTITLEMENT OF THE STRATA LOT AS SHOWN ON FORM V

Parcel Descriptions

Date Added: 7/30/2016 8:02:10 AM **Crown Land PIN#:**
LTO PID(s): 029-782-287 **Crown Land File#:**
Land Description: STRATA LOT 73 DISTRICT LOT 115 GROUP 1 NEW WESTMINSTER DISTRICT STRATA PLAN EPS3217 TOGETHER WITH AN INTEREST IN THE COMMON PROPERTY IN PROPORTION TO THE UNIT ENTITLEMENT OF THE STRATA LOT AS SHOWN ON FORM V

Parcel Descriptions

Date Added: 8/4/2007 8:01:32 AM **Crown Land PIN#:**
LTO PID(s): 027-142-396 **Crown Land File#:**
Land Description: STRATA LOT 36 DISTRICT LOT 115 GROUP 1 NEW WESTMINSTER DISTRICT STRATA PLAN BCS2450 TOGETHER WITH AN INTEREST IN THE COMMON PROPERTY IN PROPORTION TO THE UNIT ENTITLEMENT OF THE STRATA LOT AS SHOWN ON FORM V

Parcel Descriptions

Date Added: 8/4/2007 8:01:34 AM **Crown Land PIN#:**
LTO PID(s): 027-142-477 **Crown Land File#:**
Land Description: STRATA LOT 44 DISTRICT LOT 115 GROUP 1 NEW WESTMINSTER DISTRICT STRATA PLAN BCS2450 TOGETHER WITH AN INTEREST IN THE COMMON PROPERTY IN PROPORTION TO THE UNIT ENTITLEMENT OF THE STRATA LOT AS SHOWN ON FORM V

Parcel Descriptions

Date Added: 8/4/2007 8:01:35 AM **Crown Land PIN#:**
LTO PID(s): 027-142-493 **Crown Land File#:**
Land Description: STRATA LOT 46 DISTRICT LOT 115 GROUP 1 NEW WESTMINSTER DISTRICT STRATA PLAN BCS2450

TOGETHER WITH AN INTEREST IN THE COMMON PROPERTY IN PROPORTION TO THE UNIT ENTITLEMENT OF THE STRATA LOT AS SHOWN ON FORM V

Parcel Descriptions

Date Added: 8/4/2007 8:01:35 AM ***Crown Land PIN#:***
LTO PID(s): 027-142-507 ***Crown Land File#:***
Land Description: STRATA LOT 47 DISTRICT LOT 115 GROUP 1 NEW WESTMINSTER DISTRICT STRATA PLAN BCS2450 TOGETHER WITH AN INTEREST IN THE COMMON PROPERTY IN PROPORTION TO THE UNIT ENTITLEMENT OF THE STRATA LOT AS SHOWN ON FORM V

Parcel Descriptions

Date Added: 6/12/2010 2:57:41 PM ***Crown Land PIN#:***
LTO PID(s): 028-226-739 ***Crown Land File#:***
Land Description: STRATA LOT 110 DISTRICT LOT 115 GROUP 1 NEW WESTMINSTER DISTRICT STRATA PLAN BCS3832 TOGETHER WITH AN INTEREST IN THE COMMON PROPERTY IN PROPORTION TO THE UNIT ENTITLEMENT OF THE STRATA LOT AS SHOWN ON FORM V

Parcel Descriptions

Date Added: 3/31/2012 6:04:46 PM ***Crown Land PIN#:***
LTO PID(s): 028-802-888 ***Crown Land File#:***
Land Description: STRATA LOT 296 DISTRICT LOT 115 GROUP 1 NEW WESTMINSTER DISTRICT STRATA PLAN BCS2702 TOGETHER WITH AN INTEREST IN THE COMMON PROPERTY IN PROPORTION TO THE UNIT ENTITLEMENT OF THE STRATA LOT AS SHOWN ON FORM V

Parcel Descriptions

Date Added: 8/4/2007 8:01:37 AM ***Crown Land PIN#:***
LTO PID(s): 027-142-566 ***Crown Land File#:***
Land Description: STRATA LOT 53 DISTRICT LOT 115 GROUP 1 NEW WESTMINSTER DISTRICT STRATA PLAN BCS2450 TOGETHER WITH AN INTEREST IN THE COMMON PROPERTY IN PROPORTION TO THE UNIT ENTITLEMENT OF THE STRATA LOT AS SHOWN ON FORM V

Parcel Descriptions

Date Added: 8/4/2007 8:01:36 AM ***Crown Land PIN#:***
LTO PID(s): 027-142-531 ***Crown Land File#:***
Land Description: STRATA LOT 50 DISTRICT LOT 115 GROUP 1 NEW WESTMINSTER DISTRICT STRATA PLAN BCS2450 TOGETHER WITH AN INTEREST IN THE COMMON PROPERTY IN PROPORTION TO THE UNIT ENTITLEMENT OF THE STRATA LOT AS SHOWN ON FORM V

Parcel Descriptions

Date Added: 8/4/2007 8:01:37 AM ***Crown Land PIN#:***
LTO PID(s): 027-142-582 ***Crown Land File#:***
Land Description: STRATA LOT 55 DISTRICT LOT 115 GROUP 1 NEW WESTMINSTER DISTRICT STRATA PLAN BCS2450 TOGETHER WITH AN INTEREST IN THE COMMON PROPERTY IN PROPORTION TO THE UNIT ENTITLEMENT OF THE STRATA LOT AS SHOWN ON FORM V

Parcel Descriptions

Date Added: 8/4/2007 8:01:38 AM ***Crown Land PIN#:***
LTO PID(s): 027-142-591 ***Crown Land File#:***
Land Description: STRATA LOT 56 DISTRICT LOT 115 GROUP 1 NEW WESTMINSTER DISTRICT STRATA PLAN BCS2450 TOGETHER WITH AN INTEREST IN THE COMMON PROPERTY IN PROPORTION TO THE UNIT ENTITLEMENT OF THE STRATA LOT AS SHOWN ON FORM V

Parcel Descriptions

Date Added: 7/12/2008 10:53:36 AM **Crown Land PIN#:**
LTO PID(s): 027-551-172 **Crown Land File#:**
Land Description: STRATA LOT 105 DISTRICT LOT 115 GROUP 1 NEW WESTMINSTER DISTRICT STRATA PLAN BCS2702 TOGETHER WITH AN INTEREST IN THE COMMON PROPERTY IN PROPORTION TO THE UNIT ENTITLEMENT OF THE STRATA LOT AS SHOWN ON FORM V

Parcel Descriptions

Date Added: 3/31/2012 6:04:52 PM **Crown Land PIN#:**
LTO PID(s): 028-803-027 **Crown Land File#:**
Land Description: STRATA LOT 310 DISTRICT LOT 115 GROUP 1 NEW WESTMINSTER DISTRICT STRATA PLAN BCS2702 TOGETHER WITH AN INTEREST IN THE COMMON PROPERTY IN PROPORTION TO THE UNIT ENTITLEMENT OF THE STRATA LOT AS SHOWN ON FORM V

Parcel Descriptions

Date Added: 3/31/2012 6:04:52 PM **Crown Land PIN#:**
LTO PID(s): 028-803-035 **Crown Land File#:**
Land Description: STRATA LOT 311 DISTRICT LOT 115 GROUP 1 NEW WESTMINSTER DISTRICT STRATA PLAN BCS2702 TOGETHER WITH AN INTEREST IN THE COMMON PROPERTY IN PROPORTION TO THE UNIT ENTITLEMENT OF THE STRATA LOT AS SHOWN ON FORM V

Parcel Descriptions

Date Added: 3/31/2012 6:04:56 PM **Crown Land PIN#:**
LTO PID(s): 028-803-124 **Crown Land File#:**
Land Description: STRATA LOT 320 DISTRICT LOT 115 GROUP 1 NEW WESTMINSTER DISTRICT STRATA PLAN BCS2702 TOGETHER WITH AN INTEREST IN THE COMMON PROPERTY IN PROPORTION TO THE UNIT ENTITLEMENT OF THE STRATA LOT AS SHOWN ON FORM V

Parcel Descriptions

Date Added: 8/4/2007 8:02:10 AM **Crown Land PIN#:**
LTO PID(s): 027-143-619 **Crown Land File#:**
Land Description: STRATA LOT 158 DISTRICT LOT 115 GROUP 1 NEW WESTMINSTER DISTRICT STRATA PLAN BCS2450 TOGETHER WITH AN INTEREST IN THE COMMON PROPERTY IN PROPORTION TO THE UNIT ENTITLEMENT OF THE STRATA LOT AS SHOWN ON FORM V

Parcel Descriptions

Date Added: 3/13/2010 11:11:44 AM **Crown Land PIN#:**
LTO PID(s): 028-164-652 **Crown Land File#:**
Land Description: STRATA LOT 61 DISTRICT LOT 115 GROUP 1 NEW WESTMINSTER DISTRICT STRATA PLAN BCS3735 TOGETHER WITH AN INTEREST IN THE COMMON PROPERTY IN PROPORTION TO THE UNIT ENTITLEMENT OF THE STRATA LOT AS SHOWN ON FORM V

Parcel Descriptions

Date Added: 3/13/2010 11:11:44 AM **Crown Land PIN#:**
LTO PID(s): 028-164-687 **Crown Land File#:**
Land Description: STRATA LOT 64 DISTRICT LOT 115 GROUP 1 NEW WESTMINSTER DISTRICT STRATA PLAN BCS3735 TOGETHER WITH AN INTEREST IN THE COMMON PROPERTY IN PROPORTION TO THE UNIT ENTITLEMENT OF THE STRATA LOT AS SHOWN ON FORM V

Parcel Descriptions

Date Added: 3/13/2010 11:11:44 AM **Crown Land PIN#:**
LTO PID(s): 028-164-695 **Crown Land File#:**
Land Description: STRATA LOT 65 DISTRICT LOT 115 GROUP 1 NEW WESTMINSTER DISTRICT STRATA PLAN BCS3735

TOGETHER WITH AN INTEREST IN THE COMMON PROPERTY IN PROPORTION TO THE UNIT ENTITLEMENT OF THE STRATA LOT AS SHOWN ON FORM V

Parcel Descriptions

Date Added: 3/13/2010 11:11:44 AM ***Crown Land PIN#:***
LTO PID(s): 028-164-709 ***Crown Land File#:***
Land Description: STRATA LOT 66 DISTRICT LOT 115 GROUP 1 NEW WESTMINSTER DISTRICT STRATA PLAN BCS3735 TOGETHER WITH AN INTEREST IN THE COMMON PROPERTY IN PROPORTION TO THE UNIT ENTITLEMENT OF THE STRATA LOT AS SHOWN ON FORM V

Parcel Descriptions

Date Added: 12/4/2010 1:36:18 PM ***Crown Land PIN#:***
LTO PID(s): 028-395-620 ***Crown Land File#:***
Land Description: STRATA LOT 174 DISTRICT LOT 115 GROUP 1 NEW WESTMINSTER DISTRICT STRATA PLAN BCS2702 TOGETHER WITH AN INTEREST IN THE COMMON PROPERTY IN PROPORTION TO THE UNIT ENTITLEMENT OF THE STRATA LOT AS SHOWN ON FORM V

Parcel Descriptions

Date Added: 12/4/2010 1:36:19 PM ***Crown Land PIN#:***
LTO PID(s): 028-395-646 ***Crown Land File#:***
Land Description: STRATA LOT 176 DISTRICT LOT 115 GROUP 1 NEW WESTMINSTER DISTRICT STRATA PLAN BCS2702 TOGETHER WITH AN INTEREST IN THE COMMON PROPERTY IN PROPORTION TO THE UNIT ENTITLEMENT OF THE STRATA LOT AS SHOWN ON FORM V

Parcel Descriptions

Date Added: 12/4/2010 1:36:19 PM ***Crown Land PIN#:***
LTO PID(s): 028-395-697 ***Crown Land File#:***
Land Description: STRATA LOT 181 DISTRICT LOT 115 GROUP 1 NEW WESTMINSTER DISTRICT STRATA PLAN BCS2702 TOGETHER WITH AN INTEREST IN THE COMMON PROPERTY IN PROPORTION TO THE UNIT ENTITLEMENT OF THE STRATA LOT AS SHOWN ON FORM V

Parcel Descriptions

Date Added: 2/20/2016 8:00:45 AM ***Crown Land PIN#:***
LTO PID(s): 029-764-572 ***Crown Land File#:***
Land Description: STRATA LOT 29 DISTRICT LOT 115 GROUP 1 NEW WESTMINSTER DISTRICT STRATA PLAN EPS2995 TOGETHER WITH AN INTEREST IN THE COMMON PROPERTY IN PROPORTION TO THE UNIT ENTITLEMENT OF THE STRATA LOT AS SHOWN ON FORM V

Parcel Descriptions

Date Added: 2/20/2016 8:00:45 AM ***Crown Land PIN#:***
LTO PID(s): 029-764-602 ***Crown Land File#:***
Land Description: STRATA LOT 32 DISTRICT LOT 115 GROUP 1 NEW WESTMINSTER DISTRICT STRATA PLAN EPS2995 TOGETHER WITH AN INTEREST IN THE COMMON PROPERTY IN PROPORTION TO THE UNIT ENTITLEMENT OF THE STRATA LOT AS SHOWN ON FORM V

Parcel Descriptions

Date Added: 8/4/2007 8:02:14 AM ***Crown Land PIN#:***
LTO PID(s): 027-143-732 ***Crown Land File#:***
Land Description: STRATA LOT 170 DISTRICT LOT 115 GROUP 1 NEW WESTMINSTER DISTRICT STRATA PLAN BCS2450 TOGETHER WITH AN INTEREST IN THE COMMON PROPERTY IN PROPORTION TO THE UNIT ENTITLEMENT OF THE STRATA LOT AS SHOWN ON FORM V

Parcel Descriptions

Date Added: 6/12/2010 2:57:25 PM **Crown Land PIN#:**
LTO PID(s): 028-225-694 **Crown Land File#:**
Land Description: STRATA LOT 6 DISTRICT LOT 115 GROUP 1 NEW WESTMINSTER DISTRICT STRATA PLAN BCS3832 TOGETHER WITH AN INTEREST IN THE COMMON PROPERTY IN PROPORTION TO THE UNIT ENTITLEMENT OF THE STRATA LOT AS SHOWN ON FORM V

Parcel Descriptions

Date Added: 12/4/2010 1:36:21 PM **Crown Land PIN#:**
LTO PID(s): 028-395-816 **Crown Land File#:**
Land Description: STRATA LOT 193 DISTRICT LOT 115 GROUP 1 NEW WESTMINSTER DISTRICT STRATA PLAN BCS2702 TOGETHER WITH AN INTEREST IN THE COMMON PROPERTY IN PROPORTION TO THE UNIT ENTITLEMENT OF THE STRATA LOT AS SHOWN ON FORM V

Parcel Descriptions

Date Added: 5/7/2011 1:59:16 PM **Crown Land PIN#:**
LTO PID(s): 028-584-368 **Crown Land File#:**
Land Description: STRATA LOT 201 DISTRICT LOT 115 GROUP 1 NEW WESTMINSTER DISTRICT STRATA PLAN BCS2702 TOGETHER WITH AN INTEREST IN THE COMMON PROPERTY IN PROPORTION TO THE UNIT ENTITLEMENT OF THE STRATA LOT AS SHOWN ON FORM V

Parcel Descriptions

Date Added: 7/30/2016 8:02:10 AM **Crown Land PIN#:**
LTO PID(s): 029-782-295 **Crown Land File#:**
Land Description: STRATA LOT 74 DISTRICT LOT 115 GROUP 1 NEW WESTMINSTER DISTRICT STRATA PLAN EPS3217 TOGETHER WITH AN INTEREST IN THE COMMON PROPERTY IN PROPORTION TO THE UNIT ENTITLEMENT OF THE STRATA LOT AS SHOWN ON FORM V

Parcel Descriptions

Date Added: 11/9/2019 8:03:39 AM **Crown Land PIN#:**
LTO PID(s): 030-473-853 **Crown Land File#:**
Land Description: STRATA LOT 5 DISTRICT LOT 115 GROUP 1 NEW WESTMINSTER DISTRICT STRATA PLAN EPS4986 TOGETHER WITH AN INTEREST IN THE COMMON PROPERTY IN PROPORTION TO THE UNIT ENTITLEMENT OF THE STRATA LOT AS SHOWN ON FORM V

Parcel Descriptions

Date Added: 11/9/2019 8:03:39 AM **Crown Land PIN#:**
LTO PID(s): 030-473-896 **Crown Land File#:**
Land Description: STRATA LOT 9 DISTRICT LOT 115 GROUP 1 NEW WESTMINSTER DISTRICT STRATA PLAN EPS4986 TOGETHER WITH AN INTEREST IN THE COMMON PROPERTY IN PROPORTION TO THE UNIT ENTITLEMENT OF THE STRATA LOT AS SHOWN ON FORM V

Parcel Descriptions

Date Added: 7/30/2016 8:02:10 AM **Crown Land PIN#:**
LTO PID(s): 029-782-341 **Crown Land File#:**
Land Description: STRATA LOT 79 DISTRICT LOT 115 GROUP 1 NEW WESTMINSTER DISTRICT STRATA PLAN EPS3217 TOGETHER WITH AN INTEREST IN THE COMMON PROPERTY IN PROPORTION TO THE UNIT ENTITLEMENT OF THE STRATA LOT AS SHOWN ON FORM V

Parcel Descriptions

Date Added: 7/30/2016 8:02:10 AM **Crown Land PIN#:**
LTO PID(s): 029-782-422 **Crown Land File#:**
Land Description: STRATA LOT 87 DISTRICT LOT 115 GROUP 1 NEW WESTMINSTER DISTRICT STRATA PLAN EPS3217

TOGETHER WITH AN INTEREST IN THE COMMON PROPERTY IN PROPORTION TO THE UNIT ENTITLEMENT OF THE STRATA LOT AS SHOWN ON FORM V

Parcel Descriptions

Date Added: 7/30/2016 8:02:10 AM ***Crown Land PIN#:***
LTO PID(s): 029-782-431 ***Crown Land File#:***
Land Description: STRATA LOT 88 DISTRICT LOT 115 GROUP 1 NEW WESTMINSTER DISTRICT STRATA PLAN EPS3217 TOGETHER WITH AN INTEREST IN THE COMMON PROPERTY IN PROPORTION TO THE UNIT ENTITLEMENT OF THE STRATA LOT AS SHOWN ON FORM V

Parcel Descriptions

Date Added: 11/9/2019 8:03:40 AM ***Crown Land PIN#:***
LTO PID(s): 030-474-060 ***Crown Land File#:***
Land Description: STRATA LOT 27 DISTRICT LOT 115 GROUP 1 NEW WESTMINSTER DISTRICT STRATA PLAN EPS4986 TOGETHER WITH AN INTEREST IN THE COMMON PROPERTY IN PROPORTION TO THE UNIT ENTITLEMENT OF THE STRATA LOT AS SHOWN ON FORM V

Parcel Descriptions

Date Added: 2/20/2016 8:00:46 AM ***Crown Land PIN#:***
LTO PID(s): 029-764-831 ***Crown Land File#:***
Land Description: STRATA LOT 55 DISTRICT LOT 115 GROUP 1 NEW WESTMINSTER DISTRICT STRATA PLAN EPS2995 TOGETHER WITH AN INTEREST IN THE COMMON PROPERTY IN PROPORTION TO THE UNIT ENTITLEMENT OF THE STRATA LOT AS SHOWN ON FORM V

Parcel Descriptions

Date Added: 2/20/2016 8:00:46 AM ***Crown Land PIN#:***
LTO PID(s): 029-764-939 ***Crown Land File#:***
Land Description: STRATA LOT 65 DISTRICT LOT 115 GROUP 1 NEW WESTMINSTER DISTRICT STRATA PLAN EPS2995 TOGETHER WITH AN INTEREST IN THE COMMON PROPERTY IN PROPORTION TO THE UNIT ENTITLEMENT OF THE STRATA LOT AS SHOWN ON FORM V

Parcel Descriptions

Date Added: 7/30/2016 8:02:11 AM ***Crown Land PIN#:***
LTO PID(s): 029-782-511 ***Crown Land File#:***
Land Description: STRATA LOT 96 DISTRICT LOT 115 GROUP 1 NEW WESTMINSTER DISTRICT STRATA PLAN EPS3217 TOGETHER WITH AN INTEREST IN THE COMMON PROPERTY IN PROPORTION TO THE UNIT ENTITLEMENT OF THE STRATA LOT AS SHOWN ON FORM V

Parcel Descriptions

Date Added: 11/9/2019 8:03:41 AM ***Crown Land PIN#:***
LTO PID(s): 030-474-175 ***Crown Land File#:***
Land Description: STRATA LOT 38 DISTRICT LOT 115 GROUP 1 NEW WESTMINSTER DISTRICT STRATA PLAN EPS4986 TOGETHER WITH AN INTEREST IN THE COMMON PROPERTY IN PROPORTION TO THE UNIT ENTITLEMENT OF THE STRATA LOT AS SHOWN ON FORM V

Parcel Descriptions

Date Added: 11/9/2019 8:03:41 AM ***Crown Land PIN#:***
LTO PID(s): 030-474-205 ***Crown Land File#:***
Land Description: STRATA LOT 41 DISTRICT LOT 115 GROUP 1 NEW WESTMINSTER DISTRICT STRATA PLAN EPS4986 TOGETHER WITH AN INTEREST IN THE COMMON PROPERTY IN PROPORTION TO THE UNIT ENTITLEMENT OF THE STRATA LOT AS SHOWN ON FORM V

Parcel Descriptions

Date Added: 2/20/2016 8:00:47 AM **Crown Land PIN#:**
LTO PID(s): 029-764-963 **Crown Land File#:**
Land Description: STRATA LOT 68 DISTRICT LOT 115 GROUP 1 NEW WESTMINSTER DISTRICT STRATA PLAN EPS2995 TOGETHER WITH AN INTEREST IN THE COMMON PROPERTY IN PROPORTION TO THE UNIT ENTITLEMENT OF THE STRATA LOT AS SHOWN ON FORM V

Parcel Descriptions

Date Added: 8/19/2017 10:46:17 AM **Crown Land PIN#:**
LTO PID(s): 030-211-425 **Crown Land File#:**
Land Description: STRATA LOT 5 DISTRICT LOT 115 GROUP 1 NEW WESTMINSTER DISTRICT STRATA PLAN EPS4072 TOGETHER WITH AN INTEREST IN THE COMMON PROPERTY IN PROPORTION TO THE UNIT ENTITLEMENT OF THE STRATA LOT AS SHOWN ON FORM V

Parcel Descriptions

Date Added: 8/4/2007 8:01:43 AM **Crown Land PIN#:**
LTO PID(s): 027-142-761 **Crown Land File#:**
Land Description: STRATA LOT 73 DISTRICT LOT 115 GROUP 1 NEW WESTMINSTER DISTRICT STRATA PLAN BCS2450 TOGETHER WITH AN INTEREST IN THE COMMON PROPERTY IN PROPORTION TO THE UNIT ENTITLEMENT OF THE STRATA LOT AS SHOWN ON FORM V

Parcel Descriptions

Date Added: 8/16/2008 10:59:31 AM **Crown Land PIN#:**
LTO PID(s): 027-594-769 **Crown Land File#:**
Land Description: STRATA LOT 112 DISTRICT LOT 115 GROUP 1 NEW WESTMINSTER DISTRICT STRATA PLAN BCS2702 TOGETHER WITH AN INTEREST IN THE COMMON PROPERTY IN PROPORTION TO THE UNIT ENTITLEMENT OF THE STRATA LOT AS SHOWN ON FORM V

Parcel Descriptions

Date Added: 8/16/2008 10:59:31 AM **Crown Land PIN#:**
LTO PID(s): 027-594-785 **Crown Land File#:**
Land Description: STRATA LOT 114 DISTRICT LOT 115 GROUP 1 NEW WESTMINSTER DISTRICT STRATA PLAN BCS2702 TOGETHER WITH AN INTEREST IN THE COMMON PROPERTY IN PROPORTION TO THE UNIT ENTITLEMENT OF THE STRATA LOT AS SHOWN ON FORM V

Parcel Descriptions

Date Added: 6/12/2010 2:57:45 PM **Crown Land PIN#:**
LTO PID(s): 028-226-984 **Crown Land File#:**
Land Description: STRATA LOT 135 DISTRICT LOT 115 GROUP 1 NEW WESTMINSTER DISTRICT STRATA PLAN BCS3832 TOGETHER WITH AN INTEREST IN THE COMMON PROPERTY IN PROPORTION TO THE UNIT ENTITLEMENT OF THE STRATA LOT AS SHOWN ON FORM V

Parcel Descriptions

Date Added: 6/12/2010 2:57:45 PM **Crown Land PIN#:**
LTO PID(s): 028-226-992 **Crown Land File#:**
Land Description: STRATA LOT 136 DISTRICT LOT 115 GROUP 1 NEW WESTMINSTER DISTRICT STRATA PLAN BCS3832 TOGETHER WITH AN INTEREST IN THE COMMON PROPERTY IN PROPORTION TO THE UNIT ENTITLEMENT OF THE STRATA LOT AS SHOWN ON FORM V

Parcel Descriptions

Date Added: 6/12/2010 2:57:46 PM **Crown Land PIN#:**
LTO PID(s): 028-227-018 **Crown Land File#:**
Land Description: STRATA LOT 138 DISTRICT LOT 115 GROUP 1 NEW WESTMINSTER DISTRICT STRATA PLAN BCS3832

TOGETHER WITH AN INTEREST IN THE COMMON PROPERTY IN PROPORTION TO THE UNIT ENTITLEMENT OF THE STRATA LOT AS SHOWN ON FORM V

Parcel Descriptions

Date Added: 6/12/2010 2:57:46 PM ***Crown Land PIN#:***
LTO PID(s): 028-227-051 ***Crown Land File#:***
Land Description: STRATA LOT 142 DISTRICT LOT 115 GROUP 1 NEW WESTMINSTER DISTRICT STRATA PLAN BCS3832 TOGETHER WITH AN INTEREST IN THE COMMON PROPERTY IN PROPORTION TO THE UNIT ENTITLEMENT OF THE STRATA LOT AS SHOWN ON FORM V

Parcel Descriptions

Date Added: 3/31/2012 6:05:01 PM ***Crown Land PIN#:***
LTO PID(s): 028-803-272 ***Crown Land File#:***
Land Description: STRATA LOT 335 DISTRICT LOT 115 GROUP 1 NEW WESTMINSTER DISTRICT STRATA PLAN BCS2702 TOGETHER WITH AN INTEREST IN THE COMMON PROPERTY IN PROPORTION TO THE UNIT ENTITLEMENT OF THE STRATA LOT AS SHOWN ON FORM V

Parcel Descriptions

Date Added: 8/4/2007 8:01:49 AM ***Crown Land PIN#:***
LTO PID(s): 027-142-965 ***Crown Land File#:***
Land Description: STRATA LOT 93 DISTRICT LOT 115 GROUP 1 NEW WESTMINSTER DISTRICT STRATA PLAN BCS2450 TOGETHER WITH AN INTEREST IN THE COMMON PROPERTY IN PROPORTION TO THE UNIT ENTITLEMENT OF THE STRATA LOT AS SHOWN ON FORM V

Parcel Descriptions

Date Added: 8/16/2008 10:59:33 AM ***Crown Land PIN#:***
LTO PID(s): 027-594-921 ***Crown Land File#:***
Land Description: STRATA LOT 128 DISTRICT LOT 115 GROUP 1 NEW WESTMINSTER DISTRICT STRATA PLAN BCS2702 TOGETHER WITH AN INTEREST IN THE COMMON PROPERTY IN PROPORTION TO THE UNIT ENTITLEMENT OF THE STRATA LOT AS SHOWN ON FORM V

Parcel Descriptions

Date Added: 8/16/2008 10:59:33 AM ***Crown Land PIN#:***
LTO PID(s): 027-594-963 ***Crown Land File#:***
Land Description: STRATA LOT 132 DISTRICT LOT 115 GROUP 1 NEW WESTMINSTER DISTRICT STRATA PLAN BCS2702 TOGETHER WITH AN INTEREST IN THE COMMON PROPERTY IN PROPORTION TO THE UNIT ENTITLEMENT OF THE STRATA LOT AS SHOWN ON FORM V

Parcel Descriptions

Date Added: 6/12/2010 2:57:48 PM ***Crown Land PIN#:***
LTO PID(s): 028-227-182 ***Crown Land File#:***
Land Description: STRATA LOT 155 DISTRICT LOT 115 GROUP 1 NEW WESTMINSTER DISTRICT STRATA PLAN BCS3832 TOGETHER WITH AN INTEREST IN THE COMMON PROPERTY IN PROPORTION TO THE UNIT ENTITLEMENT OF THE STRATA LOT AS SHOWN ON FORM V

Parcel Descriptions

Date Added: 8/16/2008 10:59:34 AM ***Crown Land PIN#:***
LTO PID(s): 027-595-081 ***Crown Land File#:***
Land Description: STRATA LOT 144 DISTRICT LOT 115 GROUP 1 NEW WESTMINSTER DISTRICT STRATA PLAN BCS2702 TOGETHER WITH AN INTEREST IN THE COMMON PROPERTY IN PROPORTION TO THE UNIT ENTITLEMENT OF THE STRATA LOT AS SHOWN ON FORM V

Parcel Descriptions

Date Added: 3/13/2010 11:11:35 AM **Crown Land PIN#:**
LTO PID(s): 028-164-075 **Crown Land File#:**
Land Description: STRATA LOT 3 DISTRICT LOT 115 GROUP 1 NEW WESTMINSTER DISTRICT STRATA PLAN BCS3735 TOGETHER WITH AN INTEREST IN THE COMMON PROPERTY IN PROPORTION TO THE UNIT ENTITLEMENT OF THE STRATA LOT AS SHOWN ON FORM V

Parcel Descriptions

Date Added: 5/26/2007 8:02:39 AM **Crown Land PIN#:**
LTO PID(s): 027-076-687 **Crown Land File#:**
Land Description: STRATA LOT 6 DISTRICT LOT 115 GROUP 1 NEW WESTMINSTER DISTRICT STRATA PLAN BCS2355 TOGETHER WITH AN INTEREST IN THE COMMON PROPERTY IN PROPORTION TO THE UNIT ENTITLEMENT OF THE STRATA LOT AS SHOWN ON FORM V

Parcel Descriptions

Date Added: 5/26/2007 8:02:38 AM **Crown Land PIN#:**
LTO PID(s): 027-076-661 **Crown Land File#:**
Land Description: STRATA LOT 4 DISTRICT LOT 115 GROUP 1 NEW WESTMINSTER DISTRICT STRATA PLAN BCS2355 TOGETHER WITH AN INTEREST IN THE COMMON PROPERTY IN PROPORTION TO THE UNIT ENTITLEMENT OF THE STRATA LOT AS SHOWN ON FORM V

Parcel Descriptions

Date Added: 5/26/2007 8:02:39 AM **Crown Land PIN#:**
LTO PID(s): 027-076-679 **Crown Land File#:**
Land Description: STRATA LOT 5 DISTRICT LOT 115 GROUP 1 NEW WESTMINSTER DISTRICT STRATA PLAN BCS2355 TOGETHER WITH AN INTEREST IN THE COMMON PROPERTY IN PROPORTION TO THE UNIT ENTITLEMENT OF THE STRATA LOT AS SHOWN ON FORM V

Parcel Descriptions

Date Added: 5/26/2007 8:02:39 AM **Crown Land PIN#:**
LTO PID(s): 027-076-695 **Crown Land File#:**
Land Description: STRATA LOT 7 DISTRICT LOT 115 GROUP 1 NEW WESTMINSTER DISTRICT STRATA PLAN BCS2355 TOGETHER WITH AN INTEREST IN THE COMMON PROPERTY IN PROPORTION TO THE UNIT ENTITLEMENT OF THE STRATA LOT AS SHOWN ON FORM V

Parcel Descriptions

Date Added: 8/4/2007 8:02:20 AM **Crown Land PIN#:**
LTO PID(s): 027-143-911 **Crown Land File#:**
Land Description: STRATA LOT 188 DISTRICT LOT 115 GROUP 1 NEW WESTMINSTER DISTRICT STRATA PLAN BCS2450 TOGETHER WITH AN INTEREST IN THE COMMON PROPERTY IN PROPORTION TO THE UNIT ENTITLEMENT OF THE STRATA LOT AS SHOWN ON FORM V

Parcel Descriptions

Date Added: 8/4/2007 8:02:19 AM **Crown Land PIN#:**
LTO PID(s): 027-143-881 **Crown Land File#:**
Land Description: STRATA LOT 185 DISTRICT LOT 115 GROUP 1 NEW WESTMINSTER DISTRICT STRATA PLAN BCS2450 TOGETHER WITH AN INTEREST IN THE COMMON PROPERTY IN PROPORTION TO THE UNIT ENTITLEMENT OF THE STRATA LOT AS SHOWN ON FORM V

Parcel Descriptions

Date Added: 1/19/2008 8:01:27 AM **Crown Land PIN#:**
LTO PID(s): 027-353-389 **Crown Land File#:**
Land Description: STRATA LOT 6 DISTRICT LOT 115 GROUP 1 NEW WESTMINSTER DISTRICT STRATA PLAN BCS2702

TOGETHER WITH AN INTEREST IN THE COMMON PROPERTY IN PROPORTION TO THE UNIT ENTITLEMENT OF THE STRATA LOT AS SHOWN ON FORM V

Parcel Descriptions

Date Added: 6/12/2010 2:57:27 PM ***Crown Land PIN#:***
LTO PID(s): 028-225-813 ***Crown Land File#:***
Land Description: STRATA LOT 18 DISTRICT LOT 115 GROUP 1 NEW WESTMINSTER DISTRICT STRATA PLAN BCS3832 TOGETHER WITH AN INTEREST IN THE COMMON PROPERTY IN PROPORTION TO THE UNIT ENTITLEMENT OF THE STRATA LOT AS SHOWN ON FORM V

Parcel Descriptions

Date Added: 5/7/2011 1:59:19 PM ***Crown Land PIN#:***
LTO PID(s): 028-584-481 ***Crown Land File#:***
Land Description: STRATA LOT 213 DISTRICT LOT 115 GROUP 1 NEW WESTMINSTER DISTRICT STRATA PLAN BCS2702 TOGETHER WITH AN INTEREST IN THE COMMON PROPERTY IN PROPORTION TO THE UNIT ENTITLEMENT OF THE STRATA LOT AS SHOWN ON FORM V

Parcel Descriptions

Date Added: 5/26/2007 8:02:43 AM ***Crown Land PIN#:***
LTO PID(s): 027-076-831 ***Crown Land File#:***
Land Description: STRATA LOT 21 DISTRICT LOT 115 GROUP 1 NEW WESTMINSTER DISTRICT STRATA PLAN BCS2355 TOGETHER WITH AN INTEREST IN THE COMMON PROPERTY IN PROPORTION TO THE UNIT ENTITLEMENT OF THE STRATA LOT AS SHOWN ON FORM V

Parcel Descriptions

Date Added: 5/26/2007 8:02:44 AM ***Crown Land PIN#:***
LTO PID(s): 027-076-849 ***Crown Land File#:***
Land Description: STRATA LOT 22 DISTRICT LOT 115 GROUP 1 NEW WESTMINSTER DISTRICT STRATA PLAN BCS2355 TOGETHER WITH AN INTEREST IN THE COMMON PROPERTY IN PROPORTION TO THE UNIT ENTITLEMENT OF THE STRATA LOT AS SHOWN ON FORM V

Parcel Descriptions

Date Added: 5/26/2007 8:02:44 AM ***Crown Land PIN#:***
LTO PID(s): 027-076-865 ***Crown Land File#:***
Land Description: STRATA LOT 24 DISTRICT LOT 115 GROUP 1 NEW WESTMINSTER DISTRICT STRATA PLAN BCS2355 TOGETHER WITH AN INTEREST IN THE COMMON PROPERTY IN PROPORTION TO THE UNIT ENTITLEMENT OF THE STRATA LOT AS SHOWN ON FORM V

Parcel Descriptions

Date Added: 1/19/2008 8:01:28 AM ***Crown Land PIN#:***
LTO PID(s): 027-353-478 ***Crown Land File#:***
Land Description: STRATA LOT 15 DISTRICT LOT 115 GROUP 1 NEW WESTMINSTER DISTRICT STRATA PLAN BCS2702 TOGETHER WITH AN INTEREST IN THE COMMON PROPERTY IN PROPORTION TO THE UNIT ENTITLEMENT OF THE STRATA LOT AS SHOWN ON FORM V

Parcel Descriptions

Date Added: 1/19/2008 8:01:28 AM ***Crown Land PIN#:***
LTO PID(s): 027-353-451 ***Crown Land File#:***
Land Description: STRATA LOT 13 DISTRICT LOT 115 GROUP 1 NEW WESTMINSTER DISTRICT STRATA PLAN BCS2702 TOGETHER WITH AN INTEREST IN THE COMMON PROPERTY IN PROPORTION TO THE UNIT ENTITLEMENT OF THE STRATA LOT AS SHOWN ON FORM V

Parcel Descriptions

Date Added: 2/20/2016 8:00:48 AM **Crown Land PIN#:**
LTO PID(s): 029-765-196 **Crown Land File#:**
Land Description: STRATA LOT 91 DISTRICT LOT 115 GROUP 1 NEW WESTMINSTER DISTRICT STRATA PLAN EPS2995 TOGETHER WITH AN INTEREST IN THE COMMON PROPERTY IN PROPORTION TO THE UNIT ENTITLEMENT OF THE STRATA LOT AS SHOWN ON FORM V

Parcel Descriptions

Date Added: 5/7/2011 1:59:24 PM **Crown Land PIN#:**
LTO PID(s): 028-584-759 **Crown Land File#:**
Land Description: STRATA LOT 240 DISTRICT LOT 115 GROUP 1 NEW WESTMINSTER DISTRICT STRATA PLAN BCS2702 TOGETHER WITH AN INTEREST IN THE COMMON PROPERTY IN PROPORTION TO THE UNIT ENTITLEMENT OF THE STRATA LOT AS SHOWN ON FORM V

Parcel Descriptions

Date Added: 1/19/2008 8:01:30 AM **Crown Land PIN#:**
LTO PID(s): 027-353-648 **Crown Land File#:**
Land Description: STRATA LOT 32 DISTRICT LOT 115 GROUP 1 NEW WESTMINSTER DISTRICT STRATA PLAN BCS2702 TOGETHER WITH AN INTEREST IN THE COMMON PROPERTY IN PROPORTION TO THE UNIT ENTITLEMENT OF THE STRATA LOT AS SHOWN ON FORM V

Parcel Descriptions

Date Added: 6/12/2010 2:57:31 PM **Crown Land PIN#:**
LTO PID(s): 028-226-046 **Crown Land File#:**
Land Description: STRATA LOT 41 DISTRICT LOT 115 GROUP 1 NEW WESTMINSTER DISTRICT STRATA PLAN BCS3832 TOGETHER WITH AN INTEREST IN THE COMMON PROPERTY IN PROPORTION TO THE UNIT ENTITLEMENT OF THE STRATA LOT AS SHOWN ON FORM V

Parcel Descriptions

Date Added: 6/12/2010 2:57:32 PM **Crown Land PIN#:**
LTO PID(s): 028-226-101 **Crown Land File#:**
Land Description: STRATA LOT 47 DISTRICT LOT 115 GROUP 1 NEW WESTMINSTER DISTRICT STRATA PLAN BCS3832 TOGETHER WITH AN INTEREST IN THE COMMON PROPERTY IN PROPORTION TO THE UNIT ENTITLEMENT OF THE STRATA LOT AS SHOWN ON FORM V

Parcel Descriptions

Date Added: 3/31/2012 6:04:28 PM **Crown Land PIN#:**
LTO PID(s): 028-802-438 **Crown Land File#:**
Land Description: STRATA LOT 251 DISTRICT LOT 115 GROUP 1 NEW WESTMINSTER DISTRICT STRATA PLAN BCS2702 TOGETHER WITH AN INTEREST IN THE COMMON PROPERTY IN PROPORTION TO THE UNIT ENTITLEMENT OF THE STRATA LOT AS SHOWN ON FORM V

Parcel Descriptions

Date Added: 3/31/2012 6:04:30 PM **Crown Land PIN#:**
LTO PID(s): 028-802-462 **Crown Land File#:**
Land Description: STRATA LOT 254 DISTRICT LOT 115 GROUP 1 NEW WESTMINSTER DISTRICT STRATA PLAN BCS2702 TOGETHER WITH AN INTEREST IN THE COMMON PROPERTY IN PROPORTION TO THE UNIT ENTITLEMENT OF THE STRATA LOT AS SHOWN ON FORM V

Parcel Descriptions

Date Added: 5/26/2007 8:02:52 AM **Crown Land PIN#:**
LTO PID(s): 027-077-136 **Crown Land File#:**
Land Description: STRATA LOT 51 DISTRICT LOT 115 GROUP 1 NEW WESTMINSTER DISTRICT STRATA PLAN BCS2355

TOGETHER WITH AN INTEREST IN THE COMMON PROPERTY IN PROPORTION TO THE UNIT ENTITLEMENT OF THE STRATA LOT AS SHOWN ON FORM V

Parcel Descriptions

Date Added: 5/26/2007 8:02:53 AM ***Crown Land PIN#:***
LTO PID(s): 027-077-144 ***Crown Land File#:***
Land Description: STRATA LOT 52 DISTRICT LOT 115 GROUP 1 NEW WESTMINSTER DISTRICT STRATA PLAN BCS2355 TOGETHER WITH AN INTEREST IN THE COMMON PROPERTY IN PROPORTION TO THE UNIT ENTITLEMENT OF THE STRATA LOT AS SHOWN ON FORM V

Parcel Descriptions

Date Added: 5/26/2007 8:02:55 AM ***Crown Land PIN#:***
LTO PID(s): 027-077-217 ***Crown Land File#:***
Land Description: STRATA LOT 59 DISTRICT LOT 115 GROUP 1 NEW WESTMINSTER DISTRICT STRATA PLAN BCS2355 TOGETHER WITH AN INTEREST IN THE COMMON PROPERTY IN PROPORTION TO THE UNIT ENTITLEMENT OF THE STRATA LOT AS SHOWN ON FORM V

Parcel Descriptions

Date Added: 8/4/2007 8:01:21 AM ***Crown Land PIN#:***
LTO PID(s): 027-142-051 ***Crown Land File#:***
Land Description: STRATA LOT 2 DISTRICT LOT 115 GROUP 1 NEW WESTMINSTER DISTRICT STRATA PLAN BCS2450 TOGETHER WITH AN INTEREST IN THE COMMON PROPERTY IN PROPORTION TO THE UNIT ENTITLEMENT OF THE STRATA LOT AS SHOWN ON FORM V

Parcel Descriptions

Date Added: 8/4/2007 8:01:22 AM ***Crown Land PIN#:***
LTO PID(s): 027-142-060 ***Crown Land File#:***
Land Description: STRATA LOT 3 DISTRICT LOT 115 GROUP 1 NEW WESTMINSTER DISTRICT STRATA PLAN BCS2450 TOGETHER WITH AN INTEREST IN THE COMMON PROPERTY IN PROPORTION TO THE UNIT ENTITLEMENT OF THE STRATA LOT AS SHOWN ON FORM V

Parcel Descriptions

Date Added: 1/19/2008 8:01:33 AM ***Crown Land PIN#:***
LTO PID(s): 027-353-796 ***Crown Land File#:***
Land Description: STRATA LOT 46 DISTRICT LOT 115 GROUP 1 NEW WESTMINSTER DISTRICT STRATA PLAN BCS2702 TOGETHER WITH AN INTEREST IN THE COMMON PROPERTY IN PROPORTION TO THE UNIT ENTITLEMENT OF THE STRATA LOT AS SHOWN ON FORM V

Parcel Descriptions

Date Added: 1/19/2008 8:01:34 AM ***Crown Land PIN#:***
LTO PID(s): 027-353-885 ***Crown Land File#:***
Land Description: STRATA LOT 54 DISTRICT LOT 115 GROUP 1 NEW WESTMINSTER DISTRICT STRATA PLAN BCS2702 TOGETHER WITH AN INTEREST IN THE COMMON PROPERTY IN PROPORTION TO THE UNIT ENTITLEMENT OF THE STRATA LOT AS SHOWN ON FORM V

Parcel Descriptions

Date Added: 6/12/2010 2:57:34 PM ***Crown Land PIN#:***
LTO PID(s): 028-226-241 ***Crown Land File#:***
Land Description: STRATA LOT 61 DISTRICT LOT 115 GROUP 1 NEW WESTMINSTER DISTRICT STRATA PLAN BCS3832 TOGETHER WITH AN INTEREST IN THE COMMON PROPERTY IN PROPORTION TO THE UNIT ENTITLEMENT OF THE STRATA LOT AS SHOWN ON FORM V

Parcel Descriptions

Date Added: 6/12/2010 2:57:50 PM **Crown Land PIN#:**
LTO PID(s): 028-227-280 **Crown Land File#:**
Land Description: STRATA LOT 165 DISTRICT LOT 115 GROUP 1 NEW WESTMINSTER DISTRICT STRATA PLAN BCS3832 TOGETHER WITH AN INTEREST IN THE COMMON PROPERTY IN PROPORTION TO THE UNIT ENTITLEMENT OF THE STRATA LOT AS SHOWN ON FORM V

Parcel Descriptions

Date Added: 6/12/2010 2:57:51 PM **Crown Land PIN#:**
LTO PID(s): 028-227-336 **Crown Land File#:**
Land Description: STRATA LOT 170 DISTRICT LOT 115 GROUP 1 NEW WESTMINSTER DISTRICT STRATA PLAN BCS3832 TOGETHER WITH AN INTEREST IN THE COMMON PROPERTY IN PROPORTION TO THE UNIT ENTITLEMENT OF THE STRATA LOT AS SHOWN ON FORM V

Parcel Descriptions

Date Added: 6/12/2010 2:57:51 PM **Crown Land PIN#:**
LTO PID(s): 028-227-361 **Crown Land File#:**
Land Description: STRATA LOT 173 DISTRICT LOT 115 GROUP 1 NEW WESTMINSTER DISTRICT STRATA PLAN BCS3832 TOGETHER WITH AN INTEREST IN THE COMMON PROPERTY IN PROPORTION TO THE UNIT ENTITLEMENT OF THE STRATA LOT AS SHOWN ON FORM V

Parcel Descriptions

Date Added: 7/30/2016 8:02:07 AM **Crown Land PIN#:**
LTO PID(s): 029-725-054 **Crown Land File#:**
Land Description: STRATA LOT 20 DISTRICT LOT 115 GROUP 1 NEW WESTMINSTER DISTRICT STRATA PLAN EPS3217 TOGETHER WITH AN INTEREST IN THE COMMON PROPERTY IN PROPORTION TO THE UNIT ENTITLEMENT OF THE STRATA LOT AS SHOWN ON FORM V

Parcel Descriptions

Date Added: 8/4/2007 8:01:55 AM **Crown Land PIN#:**
LTO PID(s): 027-143-147 **Crown Land File#:**
Land Description: STRATA LOT 111 DISTRICT LOT 115 GROUP 1 NEW WESTMINSTER DISTRICT STRATA PLAN BCS2450 TOGETHER WITH AN INTEREST IN THE COMMON PROPERTY IN PROPORTION TO THE UNIT ENTITLEMENT OF THE STRATA LOT AS SHOWN ON FORM V

Parcel Descriptions

Date Added: 8/4/2007 8:01:56 AM **Crown Land PIN#:**
LTO PID(s): 027-143-155 **Crown Land File#:**
Land Description: STRATA LOT 112 DISTRICT LOT 115 GROUP 1 NEW WESTMINSTER DISTRICT STRATA PLAN BCS2450 TOGETHER WITH AN INTEREST IN THE COMMON PROPERTY IN PROPORTION TO THE UNIT ENTITLEMENT OF THE STRATA LOT AS SHOWN ON FORM V

Parcel Descriptions

Date Added: 8/4/2007 8:01:57 AM **Crown Land PIN#:**
LTO PID(s): 027-143-201 **Crown Land File#:**
Land Description: STRATA LOT 117 DISTRICT LOT 115 GROUP 1 NEW WESTMINSTER DISTRICT STRATA PLAN BCS2450 TOGETHER WITH AN INTEREST IN THE COMMON PROPERTY IN PROPORTION TO THE UNIT ENTITLEMENT OF THE STRATA LOT AS SHOWN ON FORM V

Parcel Descriptions

Date Added: 8/4/2007 8:01:58 AM **Crown Land PIN#:**
LTO PID(s): 027-143-236 **Crown Land File#:**
Land Description: STRATA LOT 120 DISTRICT LOT 115 GROUP 1 NEW WESTMINSTER DISTRICT STRATA PLAN BCS2450

TOGETHER WITH AN INTEREST IN THE COMMON PROPERTY IN PROPORTION TO THE UNIT ENTITLEMENT OF THE STRATA LOT AS SHOWN ON FORM V

Parcel Descriptions

Date Added: 8/4/2007 8:02:00 AM ***Crown Land PIN#:***
LTO PID(s): 027-143-279 ***Crown Land File#:***
Land Description: STRATA LOT 124 DISTRICT LOT 115 GROUP 1 NEW WESTMINSTER DISTRICT STRATA PLAN BCS2450 TOGETHER WITH AN INTEREST IN THE COMMON PROPERTY IN PROPORTION TO THE UNIT ENTITLEMENT OF THE STRATA LOT AS SHOWN ON FORM V

Parcel Descriptions

Date Added: 6/12/2010 2:57:52 PM ***Crown Land PIN#:***
LTO PID(s): 028-227-409 ***Crown Land File#:***
Land Description: STRATA LOT 177 DISTRICT LOT 115 GROUP 1 NEW WESTMINSTER DISTRICT STRATA PLAN BCS3832 TOGETHER WITH AN INTEREST IN THE COMMON PROPERTY IN PROPORTION TO THE UNIT ENTITLEMENT OF THE STRATA LOT AS SHOWN ON FORM V

Parcel Descriptions

Date Added: 1/19/2008 8:01:29 AM ***Crown Land PIN#:***
LTO PID(s): 027-353-532 ***Crown Land File#:***
Land Description: STRATA LOT 21 DISTRICT LOT 115 GROUP 1 NEW WESTMINSTER DISTRICT STRATA PLAN BCS2702 TOGETHER WITH AN INTEREST IN THE COMMON PROPERTY IN PROPORTION TO THE UNIT ENTITLEMENT OF THE STRATA LOT AS SHOWN ON FORM V

Parcel Descriptions

Date Added: 1/19/2008 8:01:29 AM ***Crown Land PIN#:***
LTO PID(s): 027-353-575 ***Crown Land File#:***
Land Description: STRATA LOT 25 DISTRICT LOT 115 GROUP 1 NEW WESTMINSTER DISTRICT STRATA PLAN BCS2702 TOGETHER WITH AN INTEREST IN THE COMMON PROPERTY IN PROPORTION TO THE UNIT ENTITLEMENT OF THE STRATA LOT AS SHOWN ON FORM V

Parcel Descriptions

Date Added: 1/19/2008 8:01:29 AM ***Crown Land PIN#:***
LTO PID(s): 027-353-583 ***Crown Land File#:***
Land Description: STRATA LOT 26 DISTRICT LOT 115 GROUP 1 NEW WESTMINSTER DISTRICT STRATA PLAN BCS2702 TOGETHER WITH AN INTEREST IN THE COMMON PROPERTY IN PROPORTION TO THE UNIT ENTITLEMENT OF THE STRATA LOT AS SHOWN ON FORM V

Parcel Descriptions

Date Added: 6/12/2010 2:57:29 PM ***Crown Land PIN#:***
LTO PID(s): 028-225-945 ***Crown Land File#:***
Land Description: STRATA LOT 31 DISTRICT LOT 115 GROUP 1 NEW WESTMINSTER DISTRICT STRATA PLAN BCS3832 TOGETHER WITH AN INTEREST IN THE COMMON PROPERTY IN PROPORTION TO THE UNIT ENTITLEMENT OF THE STRATA LOT AS SHOWN ON FORM V

Parcel Descriptions

Date Added: 5/7/2011 1:59:21 PM ***Crown Land PIN#:***
LTO PID(s): 028-584-597 ***Crown Land File#:***
Land Description: STRATA LOT 224 DISTRICT LOT 115 GROUP 1 NEW WESTMINSTER DISTRICT STRATA PLAN BCS2702 TOGETHER WITH AN INTEREST IN THE COMMON PROPERTY IN PROPORTION TO THE UNIT ENTITLEMENT OF THE STRATA LOT AS SHOWN ON FORM V

Parcel Descriptions

Date Added: 5/7/2011 1:59:22 PM **Crown Land PIN#:**
LTO PID(s): 028-584-635 **Crown Land File#:**
Land Description: STRATA LOT 228 DISTRICT LOT 115 GROUP 1 NEW WESTMINSTER DISTRICT STRATA PLAN BCS2702 TOGETHER WITH AN INTEREST IN THE COMMON PROPERTY IN PROPORTION TO THE UNIT ENTITLEMENT OF THE STRATA LOT AS SHOWN ON FORM V

Parcel Descriptions

Date Added: 5/7/2011 1:59:22 PM **Crown Land PIN#:**
LTO PID(s): 028-584-643 **Crown Land File#:**
Land Description: STRATA LOT 229 DISTRICT LOT 115 GROUP 1 NEW WESTMINSTER DISTRICT STRATA PLAN BCS2702 TOGETHER WITH AN INTEREST IN THE COMMON PROPERTY IN PROPORTION TO THE UNIT ENTITLEMENT OF THE STRATA LOT AS SHOWN ON FORM V

Parcel Descriptions

Date Added: 5/7/2011 1:59:22 PM **Crown Land PIN#:**
LTO PID(s): 028-584-651 **Crown Land File#:**
Land Description: STRATA LOT 230 DISTRICT LOT 115 GROUP 1 NEW WESTMINSTER DISTRICT STRATA PLAN BCS2702 TOGETHER WITH AN INTEREST IN THE COMMON PROPERTY IN PROPORTION TO THE UNIT ENTITLEMENT OF THE STRATA LOT AS SHOWN ON FORM V

Parcel Descriptions

Date Added: 2/11/2006 8:01:51 AM **Crown Land PIN#:**
LTO PID(s): 026-567-407 **Crown Land File#:**
Land Description: STRATA LOT 15 DISTRICT LOT 115 GROUP 1 NEW WESTMINSTER DISTRICT STRATA PLAN BCS1676 TOGETHER WITH AN INTEREST IN THE COMMON PROPERTY IN PROPORTION TO THE UNIT ENTITLEMENT OF THE STRATA LOT AS SHOWN ON FORM V

Parcel Descriptions

Date Added: 2/11/2006 8:01:53 AM **Crown Land PIN#:**
LTO PID(s): 026-567-423 **Crown Land File#:**
Land Description: STRATA LOT 17 DISTRICT LOT 115 GROUP 1 NEW WESTMINSTER DISTRICT STRATA PLAN BCS1676 TOGETHER WITH AN INTEREST IN THE COMMON PROPERTY IN PROPORTION TO THE UNIT ENTITLEMENT OF THE STRATA LOT AS SHOWN ON FORM V

Parcel Descriptions

Date Added: 2/11/2006 8:02:16 AM **Crown Land PIN#:**
LTO PID(s): 026-567-792 **Crown Land File#:**
Land Description: STRATA LOT 54 DISTRICT LOT 115 GROUP 1 NEW WESTMINSTER DISTRICT STRATA PLAN BCS1676 TOGETHER WITH AN INTEREST IN THE COMMON PROPERTY IN PROPORTION TO THE UNIT ENTITLEMENT OF THE STRATA LOT AS SHOWN ON FORM V

Parcel Descriptions

Date Added: 2/11/2006 8:02:15 AM **Crown Land PIN#:**
LTO PID(s): 026-567-768 **Crown Land File#:**
Land Description: STRATA LOT 51 DISTRICT LOT 115 GROUP 1 NEW WESTMINSTER DISTRICT STRATA PLAN BCS1676 TOGETHER WITH AN INTEREST IN THE COMMON PROPERTY IN PROPORTION TO THE UNIT ENTITLEMENT OF THE STRATA LOT AS SHOWN ON FORM V

Parcel Descriptions

Date Added: 2/11/2006 8:02:18 AM **Crown Land PIN#:**
LTO PID(s): 026-567-831 **Crown Land File#:**
Land Description: STRATA LOT 58 DISTRICT LOT 115 GROUP 1 NEW WESTMINSTER DISTRICT STRATA PLAN BCS1676

TOGETHER WITH AN INTEREST IN THE COMMON PROPERTY IN PROPORTION TO THE UNIT ENTITLEMENT OF THE STRATA LOT AS SHOWN ON FORM V

Parcel Descriptions

Date Added: 2/11/2006 8:02:18 AM ***Crown Land PIN#:***
LTO PID(s): 026-567-849 ***Crown Land File#:***
Land Description: STRATA LOT 59 DISTRICT LOT 115 GROUP 1 NEW WESTMINSTER DISTRICT STRATA PLAN BCS1676 TOGETHER WITH AN INTEREST IN THE COMMON PROPERTY IN PROPORTION TO THE UNIT ENTITLEMENT OF THE STRATA LOT AS SHOWN ON FORM V

Parcel Descriptions

Date Added: 8/16/2008 10:59:33 AM ***Crown Land PIN#:***
LTO PID(s): 027-594-947 ***Crown Land File#:***
Land Description: STRATA LOT 130 DISTRICT LOT 115 GROUP 1 NEW WESTMINSTER DISTRICT STRATA PLAN BCS2702 TOGETHER WITH AN INTEREST IN THE COMMON PROPERTY IN PROPORTION TO THE UNIT ENTITLEMENT OF THE STRATA LOT AS SHOWN ON FORM V

Parcel Descriptions

Date Added: 8/16/2008 10:59:34 AM ***Crown Land PIN#:***
LTO PID(s): 027-595-013 ***Crown Land File#:***
Land Description: STRATA LOT 137 DISTRICT LOT 115 GROUP 1 NEW WESTMINSTER DISTRICT STRATA PLAN BCS2702 TOGETHER WITH AN INTEREST IN THE COMMON PROPERTY IN PROPORTION TO THE UNIT ENTITLEMENT OF THE STRATA LOT AS SHOWN ON FORM V

Parcel Descriptions

Date Added: 6/12/2010 2:57:47 PM ***Crown Land PIN#:***
LTO PID(s): 028-227-115 ***Crown Land File#:***
Land Description: STRATA LOT 148 DISTRICT LOT 115 GROUP 1 NEW WESTMINSTER DISTRICT STRATA PLAN BCS3832 TOGETHER WITH AN INTEREST IN THE COMMON PROPERTY IN PROPORTION TO THE UNIT ENTITLEMENT OF THE STRATA LOT AS SHOWN ON FORM V

Parcel Descriptions

Date Added: 6/12/2010 2:57:47 PM ***Crown Land PIN#:***
LTO PID(s): 028-227-107 ***Crown Land File#:***
Land Description: STRATA LOT 147 DISTRICT LOT 115 GROUP 1 NEW WESTMINSTER DISTRICT STRATA PLAN BCS3832 TOGETHER WITH AN INTEREST IN THE COMMON PROPERTY IN PROPORTION TO THE UNIT ENTITLEMENT OF THE STRATA LOT AS SHOWN ON FORM V

Parcel Descriptions

Date Added: 6/12/2010 2:57:47 PM ***Crown Land PIN#:***
LTO PID(s): 028-227-123 ***Crown Land File#:***
Land Description: STRATA LOT 149 DISTRICT LOT 115 GROUP 1 NEW WESTMINSTER DISTRICT STRATA PLAN BCS3832 TOGETHER WITH AN INTEREST IN THE COMMON PROPERTY IN PROPORTION TO THE UNIT ENTITLEMENT OF THE STRATA LOT AS SHOWN ON FORM V

Parcel Descriptions

Date Added: 6/12/2010 2:57:49 PM ***Crown Land PIN#:***
LTO PID(s): 028-227-204 ***Crown Land File#:***
Land Description: STRATA LOT 157 DISTRICT LOT 115 GROUP 1 NEW WESTMINSTER DISTRICT STRATA PLAN BCS3832 TOGETHER WITH AN INTEREST IN THE COMMON PROPERTY IN PROPORTION TO THE UNIT ENTITLEMENT OF THE STRATA LOT AS SHOWN ON FORM V

Parcel Descriptions

Date Added: 12/17/2015 8:00:36 AM **Crown Land PIN#:**
LTO PID(s): 029-723-957 **Crown Land File#:**
Land Description: THAT PART OF LOT 8 DISTRICT LOT 115 GROUP 1 NEW WESTMINSTER DISTRICT PLAN BCP24033 INCLUDED IN LOT 1 PLAN EPP57078

Parcel Descriptions

Date Added: 12/19/2015 8:00:41 AM **Crown Land PIN#:**
LTO PID(s): 029-724-201 **Crown Land File#:**
Land Description: LOT 2 DISTRICT LOT 115 GROUP 1 NEW WESTMINSTER DISTRICT PLAN EPP57078 EXCEPT PHASE ONE STRATA PLAN EPS3217

Parcel Descriptions

Date Added: 7/30/2016 8:02:06 AM **Crown Land PIN#:**
LTO PID(s): 029-724-881 **Crown Land File#:**
Land Description: STRATA LOT 3 DISTRICT LOT 115 GROUP 1 NEW WESTMINSTER DISTRICT STRATA PLAN EPS3217 TOGETHER WITH AN INTEREST IN THE COMMON PROPERTY IN PROPORTION TO THE UNIT ENTITLEMENT OF THE STRATA LOT AS SHOWN ON FORM V

Parcel Descriptions

Date Added: 8/4/2007 8:01:51 AM **Crown Land PIN#:**
LTO PID(s): 027-143-015 **Crown Land File#:**
Land Description: STRATA LOT 98 DISTRICT LOT 115 GROUP 1 NEW WESTMINSTER DISTRICT STRATA PLAN BCS2450 TOGETHER WITH AN INTEREST IN THE COMMON PROPERTY IN PROPORTION TO THE UNIT ENTITLEMENT OF THE STRATA LOT AS SHOWN ON FORM V

Parcel Descriptions

Date Added: 8/4/2007 8:01:54 AM **Crown Land PIN#:**
LTO PID(s): 027-143-104 **Crown Land File#:**
Land Description: STRATA LOT 107 DISTRICT LOT 115 GROUP 1 NEW WESTMINSTER DISTRICT STRATA PLAN BCS2450 TOGETHER WITH AN INTEREST IN THE COMMON PROPERTY IN PROPORTION TO THE UNIT ENTITLEMENT OF THE STRATA LOT AS SHOWN ON FORM V

Parcel Descriptions

Date Added: 6/12/2010 2:57:50 PM **Crown Land PIN#:**
LTO PID(s): 028-227-301 **Crown Land File#:**
Land Description: STRATA LOT 167 DISTRICT LOT 115 GROUP 1 NEW WESTMINSTER DISTRICT STRATA PLAN BCS3832 TOGETHER WITH AN INTEREST IN THE COMMON PROPERTY IN PROPORTION TO THE UNIT ENTITLEMENT OF THE STRATA LOT AS SHOWN ON FORM V

Parcel Descriptions

Date Added: 7/30/2016 8:02:07 AM **Crown Land PIN#:**
LTO PID(s): 029-724-961 **Crown Land File#:**
Land Description: STRATA LOT 11 DISTRICT LOT 115 GROUP 1 NEW WESTMINSTER DISTRICT STRATA PLAN EPS3217 TOGETHER WITH AN INTEREST IN THE COMMON PROPERTY IN PROPORTION TO THE UNIT ENTITLEMENT OF THE STRATA LOT AS SHOWN ON FORM V

Parcel Descriptions

Date Added: 7/30/2016 8:02:07 AM **Crown Land PIN#:**
LTO PID(s): 029-725-003 **Crown Land File#:**
Land Description: STRATA LOT 15 DISTRICT LOT 115 GROUP 1 NEW WESTMINSTER DISTRICT STRATA PLAN EPS3217 TOGETHER WITH AN INTEREST IN THE COMMON PROPERTY IN PROPORTION TO THE UNIT ENTITLEMENT OF THE STRATA LOT AS SHOWN ON FORM V

Parcel Descriptions

Date Added: 7/30/2016 8:02:07 AM ***Crown Land PIN#:***
LTO PID(s): 029-725-020 ***Crown Land File#:***
Land Description: STRATA LOT 17 DISTRICT LOT 115 GROUP 1 NEW WESTMINSTER DISTRICT STRATA PLAN EPS3217 TOGETHER WITH AN INTEREST IN THE COMMON PROPERTY IN PROPORTION TO THE UNIT ENTITLEMENT OF THE STRATA LOT AS SHOWN ON FORM V

Parcel Descriptions

Date Added: 7/30/2016 8:02:07 AM ***Crown Land PIN#:***
LTO PID(s): 029-725-097 ***Crown Land File#:***
Land Description: STRATA LOT 24 DISTRICT LOT 115 GROUP 1 NEW WESTMINSTER DISTRICT STRATA PLAN EPS3217 TOGETHER WITH AN INTEREST IN THE COMMON PROPERTY IN PROPORTION TO THE UNIT ENTITLEMENT OF THE STRATA LOT AS SHOWN ON FORM V

Parcel Descriptions

Date Added: 3/13/2010 11:11:35 AM ***Crown Land PIN#:***
LTO PID(s): 028-164-113 ***Crown Land File#:***
Land Description: STRATA LOT 7 DISTRICT LOT 115 GROUP 1 NEW WESTMINSTER DISTRICT STRATA PLAN BCS3735 TOGETHER WITH AN INTEREST IN THE COMMON PROPERTY IN PROPORTION TO THE UNIT ENTITLEMENT OF THE STRATA LOT AS SHOWN ON FORM V

Parcel Descriptions

Date Added: 3/13/2010 11:11:36 AM ***Crown Land PIN#:***
LTO PID(s): 028-164-156 ***Crown Land File#:***
Land Description: STRATA LOT 11 DISTRICT LOT 115 GROUP 1 NEW WESTMINSTER DISTRICT STRATA PLAN BCS3735 TOGETHER WITH AN INTEREST IN THE COMMON PROPERTY IN PROPORTION TO THE UNIT ENTITLEMENT OF THE STRATA LOT AS SHOWN ON FORM V

Parcel Descriptions

Date Added: 3/13/2010 11:11:36 AM ***Crown Land PIN#:***
LTO PID(s): 028-164-164 ***Crown Land File#:***
Land Description: STRATA LOT 12 DISTRICT LOT 115 GROUP 1 NEW WESTMINSTER DISTRICT STRATA PLAN BCS3735 TOGETHER WITH AN INTEREST IN THE COMMON PROPERTY IN PROPORTION TO THE UNIT ENTITLEMENT OF THE STRATA LOT AS SHOWN ON FORM V

Parcel Descriptions

Date Added: 6/12/2010 2:57:52 PM ***Crown Land PIN#:***
LTO PID(s): 028-227-425 ***Crown Land File#:***
Land Description: STRATA LOT 179 DISTRICT LOT 115 GROUP 1 NEW WESTMINSTER DISTRICT STRATA PLAN BCS3832 TOGETHER WITH AN INTEREST IN THE COMMON PROPERTY IN PROPORTION TO THE UNIT ENTITLEMENT OF THE STRATA LOT AS SHOWN ON FORM V

Parcel Descriptions

Date Added: 6/12/2010 2:57:53 PM ***Crown Land PIN#:***
LTO PID(s): 028-227-468 ***Crown Land File#:***
Land Description: STRATA LOT 183 DISTRICT LOT 115 GROUP 1 NEW WESTMINSTER DISTRICT STRATA PLAN BCS3832 TOGETHER WITH AN INTEREST IN THE COMMON PROPERTY IN PROPORTION TO THE UNIT ENTITLEMENT OF THE STRATA LOT AS SHOWN ON FORM V

Parcel Descriptions

Date Added: 6/12/2010 2:57:54 PM ***Crown Land PIN#:***

LTO PID(s): 028-227-522 **Crown Land File#:**
Land Description: STRATA LOT 189 DISTRICT LOT 115 GROUP 1 NEW WESTMINSTER DISTRICT STRATA PLAN BCS3832 TOGETHER WITH AN INTEREST IN THE COMMON PROPERTY IN PROPORTION TO THE UNIT ENTITLEMENT OF THE STRATA LOT AS SHOWN ON FORM V

Parcel Descriptions

Date Added: 7/30/2016 8:02:07 AM **Crown Land PIN#:**
LTO PID(s): 029-725-127 **Crown Land File#:**
Land Description: STRATA LOT 27 DISTRICT LOT 115 GROUP 1 NEW WESTMINSTER DISTRICT STRATA PLAN EPS3217 TOGETHER WITH AN INTEREST IN THE COMMON PROPERTY IN PROPORTION TO THE UNIT ENTITLEMENT OF THE STRATA LOT AS SHOWN ON FORM V

Parcel Descriptions

Date Added: 7/30/2016 8:02:08 AM **Crown Land PIN#:**
LTO PID(s): 029-725-216 **Crown Land File#:**
Land Description: STRATA LOT 36 DISTRICT LOT 115 GROUP 1 NEW WESTMINSTER DISTRICT STRATA PLAN EPS3217 TOGETHER WITH AN INTEREST IN THE COMMON PROPERTY IN PROPORTION TO THE UNIT ENTITLEMENT OF THE STRATA LOT AS SHOWN ON FORM V

Parcel Descriptions

Date Added: 7/30/2016 8:02:08 AM **Crown Land PIN#:**
LTO PID(s): 029-725-224 **Crown Land File#:**
Land Description: STRATA LOT 37 DISTRICT LOT 115 GROUP 1 NEW WESTMINSTER DISTRICT STRATA PLAN EPS3217 TOGETHER WITH AN INTEREST IN THE COMMON PROPERTY IN PROPORTION TO THE UNIT ENTITLEMENT OF THE STRATA LOT AS SHOWN ON FORM V

Parcel Descriptions

Date Added: 8/4/2007 8:02:01 AM **Crown Land PIN#:**
LTO PID(s): 027-143-317 **Crown Land File#:**
Land Description: STRATA LOT 128 DISTRICT LOT 115 GROUP 1 NEW WESTMINSTER DISTRICT STRATA PLAN BCS2450 TOGETHER WITH AN INTEREST IN THE COMMON PROPERTY IN PROPORTION TO THE UNIT ENTITLEMENT OF THE STRATA LOT AS SHOWN ON FORM V

Parcel Descriptions

Date Added: 8/4/2007 8:02:02 AM **Crown Land PIN#:**
LTO PID(s): 027-143-350 **Crown Land File#:**
Land Description: STRATA LOT 132 DISTRICT LOT 115 GROUP 1 NEW WESTMINSTER DISTRICT STRATA PLAN BCS2450 TOGETHER WITH AN INTEREST IN THE COMMON PROPERTY IN PROPORTION TO THE UNIT ENTITLEMENT OF THE STRATA LOT AS SHOWN ON FORM V

Parcel Descriptions

Date Added: 8/4/2007 8:02:03 AM **Crown Land PIN#:**
LTO PID(s): 027-143-376 **Crown Land File#:**
Land Description: STRATA LOT 134 DISTRICT LOT 115 GROUP 1 NEW WESTMINSTER DISTRICT STRATA PLAN BCS2450 TOGETHER WITH AN INTEREST IN THE COMMON PROPERTY IN PROPORTION TO THE UNIT ENTITLEMENT OF THE STRATA LOT AS SHOWN ON FORM V

Parcel Descriptions

Date Added: 8/4/2007 8:02:03 AM **Crown Land PIN#:**
LTO PID(s): 027-143-384 **Crown Land File#:**
Land Description: STRATA LOT 135 DISTRICT LOT 115 GROUP 1 NEW WESTMINSTER DISTRICT STRATA PLAN BCS2450 TOGETHER WITH AN INTEREST IN THE COMMON PROPERTY IN PROPORTION TO THE UNIT ENTITLEMENT OF THE STRATA LOT AS SHOWN ON FORM V

Parcel Descriptions

Date Added: 6/12/2010 2:57:54 PM ***Crown Land PIN#:***
LTO PID(s): 028-227-565 ***Crown Land File#:***
Land Description: STRATA LOT 193 DISTRICT LOT 115 GROUP 1 NEW WESTMINSTER DISTRICT STRATA PLAN BCS3832 TOGETHER WITH AN INTEREST IN THE COMMON PROPERTY IN PROPORTION TO THE UNIT ENTITLEMENT OF THE STRATA LOT AS SHOWN ON FORM V

Parcel Descriptions

Date Added: 12/4/2010 1:36:14 PM ***Crown Land PIN#:***
LTO PID(s): 028-395-352 ***Crown Land File#:***
Land Description: STRATA LOT 147 DISTRICT LOT 115 GROUP 1 NEW WESTMINSTER DISTRICT STRATA PLAN BCS2702 TOGETHER WITH AN INTEREST IN THE COMMON PROPERTY IN PROPORTION TO THE UNIT ENTITLEMENT OF THE STRATA LOT AS SHOWN ON FORM V

Parcel Descriptions

Date Added: 7/30/2016 8:02:08 AM ***Crown Land PIN#:***
LTO PID(s): 029-725-283 ***Crown Land File#:***
Land Description: STRATA LOT 43 DISTRICT LOT 115 GROUP 1 NEW WESTMINSTER DISTRICT STRATA PLAN EPS3217 TOGETHER WITH AN INTEREST IN THE COMMON PROPERTY IN PROPORTION TO THE UNIT ENTITLEMENT OF THE STRATA LOT AS SHOWN ON FORM V

Parcel Descriptions

Date Added: 8/4/2007 8:02:07 AM ***Crown Land PIN#:***
LTO PID(s): 027-143-520 ***Crown Land File#:***
Land Description: STRATA LOT 149 DISTRICT LOT 115 GROUP 1 NEW WESTMINSTER DISTRICT STRATA PLAN BCS2450 TOGETHER WITH AN INTEREST IN THE COMMON PROPERTY IN PROPORTION TO THE UNIT ENTITLEMENT OF THE STRATA LOT AS SHOWN ON FORM V

Parcel Descriptions

Date Added: 8/4/2007 8:02:08 AM ***Crown Land PIN#:***
LTO PID(s): 027-143-554 ***Crown Land File#:***
Land Description: STRATA LOT 152 DISTRICT LOT 115 GROUP 1 NEW WESTMINSTER DISTRICT STRATA PLAN BCS2450 TOGETHER WITH AN INTEREST IN THE COMMON PROPERTY IN PROPORTION TO THE UNIT ENTITLEMENT OF THE STRATA LOT AS SHOWN ON FORM V

Parcel Descriptions

Date Added: 3/13/2010 11:11:41 AM ***Crown Land PIN#:***
LTO PID(s): 028-164-504 ***Crown Land File#:***
Land Description: STRATA LOT 46 DISTRICT LOT 115 GROUP 1 NEW WESTMINSTER DISTRICT STRATA PLAN BCS3735 TOGETHER WITH AN INTEREST IN THE COMMON PROPERTY IN PROPORTION TO THE UNIT ENTITLEMENT OF THE STRATA LOT AS SHOWN ON FORM V

Parcel Descriptions

Date Added: 12/4/2010 1:36:15 PM ***Crown Land PIN#:***
LTO PID(s): 028-395-468 ***Crown Land File#:***
Land Description: STRATA LOT 158 DISTRICT LOT 115 GROUP 1 NEW WESTMINSTER DISTRICT STRATA PLAN BCS2702 TOGETHER WITH AN INTEREST IN THE COMMON PROPERTY IN PROPORTION TO THE UNIT ENTITLEMENT OF THE STRATA LOT AS SHOWN ON FORM V

Parcel Descriptions

Date Added: 12/4/2010 1:36:17 PM ***Crown Land PIN#:***
LTO PID(s): 028-395-549 ***Crown Land File#:***

Land Description: STRATA LOT 166 DISTRICT LOT 115 GROUP 1 NEW WESTMINSTER DISTRICT STRATA PLAN BCS2702 TOGETHER WITH AN INTEREST IN THE COMMON PROPERTY IN PROPORTION TO THE UNIT ENTITLEMENT OF THE STRATA LOT AS SHOWN ON FORM V

Parcel Descriptions

Date Added: 2/20/2016 8:00:44 AM **Crown Land PIN#:**
LTO PID(s): 029-764-351 **Crown Land File#:**
Land Description: STRATA LOT 7 DISTRICT LOT 115 GROUP 1 NEW WESTMINSTER DISTRICT STRATA PLAN EPS2995 TOGETHER WITH AN INTEREST IN THE COMMON PROPERTY IN PROPORTION TO THE UNIT ENTITLEMENT OF THE STRATA LOT AS SHOWN ON FORM V

Parcel Descriptions

Date Added: 2/20/2016 8:00:44 AM **Crown Land PIN#:**
LTO PID(s): 029-764-475 **Crown Land File#:**
Land Description: STRATA LOT 19 DISTRICT LOT 115 GROUP 1 NEW WESTMINSTER DISTRICT STRATA PLAN EPS2995 TOGETHER WITH AN INTEREST IN THE COMMON PROPERTY IN PROPORTION TO THE UNIT ENTITLEMENT OF THE STRATA LOT AS SHOWN ON FORM V

Parcel Descriptions

Date Added: 8/4/2007 8:02:09 AM **Crown Land PIN#:**
LTO PID(s): 027-143-589 **Crown Land File#:**
Land Description: STRATA LOT 155 DISTRICT LOT 115 GROUP 1 NEW WESTMINSTER DISTRICT STRATA PLAN BCS2450 TOGETHER WITH AN INTEREST IN THE COMMON PROPERTY IN PROPORTION TO THE UNIT ENTITLEMENT OF THE STRATA LOT AS SHOWN ON FORM V

Parcel Descriptions

Date Added: 8/4/2007 8:02:09 AM **Crown Land PIN#:**
LTO PID(s): 027-143-597 **Crown Land File#:**
Land Description: STRATA LOT 156 DISTRICT LOT 115 GROUP 1 NEW WESTMINSTER DISTRICT STRATA PLAN BCS2450 TOGETHER WITH AN INTEREST IN THE COMMON PROPERTY IN PROPORTION TO THE UNIT ENTITLEMENT OF THE STRATA LOT AS SHOWN ON FORM V

Parcel Descriptions

Date Added: 8/4/2007 8:02:11 AM **Crown Land PIN#:**
LTO PID(s): 027-143-627 **Crown Land File#:**
Land Description: STRATA LOT 159 DISTRICT LOT 115 GROUP 1 NEW WESTMINSTER DISTRICT STRATA PLAN BCS2450 TOGETHER WITH AN INTEREST IN THE COMMON PROPERTY IN PROPORTION TO THE UNIT ENTITLEMENT OF THE STRATA LOT AS SHOWN ON FORM V

Parcel Descriptions

Date Added: 8/4/2007 8:02:13 AM **Crown Land PIN#:**
LTO PID(s): 027-143-716 **Crown Land File#:**
Land Description: STRATA LOT 168 DISTRICT LOT 115 GROUP 1 NEW WESTMINSTER DISTRICT STRATA PLAN BCS2450 TOGETHER WITH AN INTEREST IN THE COMMON PROPERTY IN PROPORTION TO THE UNIT ENTITLEMENT OF THE STRATA LOT AS SHOWN ON FORM V

Parcel Descriptions

Date Added: 8/4/2007 8:02:14 AM **Crown Land PIN#:**
LTO PID(s): 027-143-724 **Crown Land File#:**
Land Description: STRATA LOT 169 DISTRICT LOT 115 GROUP 1 NEW WESTMINSTER DISTRICT STRATA PLAN BCS2450 TOGETHER WITH AN INTEREST IN THE COMMON PROPERTY IN PROPORTION TO THE UNIT ENTITLEMENT OF THE STRATA LOT AS SHOWN ON FORM V

Parcel Descriptions

Date Added: 3/13/2010 11:11:42 AM ***Crown Land PIN#:***
LTO PID(s): 028-164-571 ***Crown Land File#:***
Land Description: STRATA LOT 53 DISTRICT LOT 115 GROUP 1 NEW WESTMINSTER DISTRICT STRATA PLAN BCS3735 TOGETHER WITH AN INTEREST IN THE COMMON PROPERTY IN PROPORTION TO THE UNIT ENTITLEMENT OF THE STRATA LOT AS SHOWN ON FORM V

Parcel Descriptions

Date Added: 3/13/2010 11:11:44 AM ***Crown Land PIN#:***
LTO PID(s): 028-164-679 ***Crown Land File#:***
Land Description: STRATA LOT 63 DISTRICT LOT 115 GROUP 1 NEW WESTMINSTER DISTRICT STRATA PLAN BCS3735 TOGETHER WITH AN INTEREST IN THE COMMON PROPERTY IN PROPORTION TO THE UNIT ENTITLEMENT OF THE STRATA LOT AS SHOWN ON FORM V

Parcel Descriptions

Date Added: 12/4/2010 1:36:18 PM ***Crown Land PIN#:***
LTO PID(s): 028-395-603 ***Crown Land File#:***
Land Description: STRATA LOT 172 DISTRICT LOT 115 GROUP 1 NEW WESTMINSTER DISTRICT STRATA PLAN BCS2702 TOGETHER WITH AN INTEREST IN THE COMMON PROPERTY IN PROPORTION TO THE UNIT ENTITLEMENT OF THE STRATA LOT AS SHOWN ON FORM V

Parcel Descriptions

Date Added: 12/4/2010 1:36:19 PM ***Crown Land PIN#:***
LTO PID(s): 028-395-689 ***Crown Land File#:***
Land Description: STRATA LOT 180 DISTRICT LOT 115 GROUP 1 NEW WESTMINSTER DISTRICT STRATA PLAN BCS2702 TOGETHER WITH AN INTEREST IN THE COMMON PROPERTY IN PROPORTION TO THE UNIT ENTITLEMENT OF THE STRATA LOT AS SHOWN ON FORM V

Parcel Descriptions

Date Added: 12/4/2010 1:36:20 PM ***Crown Land PIN#:***
LTO PID(s): 028-395-701 ***Crown Land File#:***
Land Description: STRATA LOT 182 DISTRICT LOT 115 GROUP 1 NEW WESTMINSTER DISTRICT STRATA PLAN BCS2702 TOGETHER WITH AN INTEREST IN THE COMMON PROPERTY IN PROPORTION TO THE UNIT ENTITLEMENT OF THE STRATA LOT AS SHOWN ON FORM V

Parcel Descriptions

Date Added: 2/20/2016 8:00:45 AM ***Crown Land PIN#:***
LTO PID(s): 029-764-548 ***Crown Land File#:***
Land Description: STRATA LOT 26 DISTRICT LOT 115 GROUP 1 NEW WESTMINSTER DISTRICT STRATA PLAN EPS2995 TOGETHER WITH AN INTEREST IN THE COMMON PROPERTY IN PROPORTION TO THE UNIT ENTITLEMENT OF THE STRATA LOT AS SHOWN ON FORM V

Parcel Descriptions

Date Added: 2/20/2016 8:00:45 AM ***Crown Land PIN#:***
LTO PID(s): 029-764-564 ***Crown Land File#:***
Land Description: STRATA LOT 28 DISTRICT LOT 115 GROUP 1 NEW WESTMINSTER DISTRICT STRATA PLAN EPS2995 TOGETHER WITH AN INTEREST IN THE COMMON PROPERTY IN PROPORTION TO THE UNIT ENTITLEMENT OF THE STRATA LOT AS SHOWN ON FORM V

Parcel Descriptions

Date Added: 2/20/2016 8:00:47 AM ***Crown Land PIN#:***
LTO PID(s): 029-765-102 ***Crown Land File#:***

Land Description: STRATA LOT 82 DISTRICT LOT 115 GROUP 1 NEW WESTMINSTER DISTRICT STRATA PLAN EPS2995 TOGETHER WITH AN INTEREST IN THE COMMON PROPERTY IN PROPORTION TO THE UNIT ENTITLEMENT OF THE STRATA LOT AS SHOWN ON FORM V

Parcel Descriptions

Date Added: 8/19/2017 10:46:17 AM **Crown Land PIN#:**
LTO PID(s): 030-211-468 **Crown Land File#:**
Land Description: STRATA LOT 9 DISTRICT LOT 115 GROUP 1 NEW WESTMINSTER DISTRICT STRATA PLAN EPS4072 TOGETHER WITH AN INTEREST IN THE COMMON PROPERTY IN PROPORTION TO THE UNIT ENTITLEMENT OF THE STRATA LOT AS SHOWN ON FORM V

Parcel Descriptions

Date Added: 8/19/2017 10:46:17 AM **Crown Land PIN#:**
LTO PID(s): 030-211-476 **Crown Land File#:**
Land Description: STRATA LOT 10 DISTRICT LOT 115 GROUP 1 NEW WESTMINSTER DISTRICT STRATA PLAN EPS4072 TOGETHER WITH AN INTEREST IN THE COMMON PROPERTY IN PROPORTION TO THE UNIT ENTITLEMENT OF THE STRATA LOT AS SHOWN ON FORM V

Parcel Descriptions

Date Added: 8/19/2017 10:46:17 AM **Crown Land PIN#:**
LTO PID(s): 030-211-514 **Crown Land File#:**
Land Description: STRATA LOT 14 DISTRICT LOT 115 GROUP 1 NEW WESTMINSTER DISTRICT STRATA PLAN EPS4072 TOGETHER WITH AN INTEREST IN THE COMMON PROPERTY IN PROPORTION TO THE UNIT ENTITLEMENT OF THE STRATA LOT AS SHOWN ON FORM V

Parcel Descriptions

Date Added: 11/9/2019 8:03:42 AM **Crown Land PIN#:**
LTO PID(s): 030-474-311 **Crown Land File#:**
Land Description: STRATA LOT 52 DISTRICT LOT 115 GROUP 1 NEW WESTMINSTER DISTRICT STRATA PLAN EPS4986 TOGETHER WITH AN INTEREST IN THE COMMON PROPERTY IN PROPORTION TO THE UNIT ENTITLEMENT OF THE STRATA LOT AS SHOWN ON FORM V

Parcel Descriptions

Date Added: 11/9/2019 8:03:42 AM **Crown Land PIN#:**
LTO PID(s): 030-474-302 **Crown Land File#:**
Land Description: STRATA LOT 51 DISTRICT LOT 115 GROUP 1 NEW WESTMINSTER DISTRICT STRATA PLAN EPS4986 TOGETHER WITH AN INTEREST IN THE COMMON PROPERTY IN PROPORTION TO THE UNIT ENTITLEMENT OF THE STRATA LOT AS SHOWN ON FORM V

Parcel Descriptions

Date Added: 2/20/2016 8:00:48 AM **Crown Land PIN#:**
LTO PID(s): 029-765-277 **Crown Land File#:**
Land Description: STRATA LOT 99 DISTRICT LOT 115 GROUP 1 NEW WESTMINSTER DISTRICT STRATA PLAN EPS2995 TOGETHER WITH AN INTEREST IN THE COMMON PROPERTY IN PROPORTION TO THE UNIT ENTITLEMENT OF THE STRATA LOT AS SHOWN ON FORM V

Parcel Descriptions

Date Added: 2/20/2016 8:00:48 AM **Crown Land PIN#:**
LTO PID(s): 029-765-331 **Crown Land File#:**
Land Description: STRATA LOT 105 DISTRICT LOT 115 GROUP 1 NEW WESTMINSTER DISTRICT STRATA PLAN EPS2995 TOGETHER WITH AN INTEREST IN THE COMMON PROPERTY IN PROPORTION TO THE UNIT ENTITLEMENT OF THE STRATA LOT AS SHOWN ON FORM V

Parcel Descriptions

Date Added: 2/20/2016 8:00:49 AM ***Crown Land PIN#:***
LTO PID(s): 029-765-463 ***Crown Land File#:***
Land Description: STRATA LOT 118 DISTRICT LOT 115 GROUP 1 NEW WESTMINSTER DISTRICT STRATA PLAN EPS2995 TOGETHER WITH AN INTEREST IN THE COMMON PROPERTY IN PROPORTION TO THE UNIT ENTITLEMENT OF THE STRATA LOT AS SHOWN ON FORM V

Parcel Descriptions

Date Added: 8/19/2017 10:46:19 AM ***Crown Land PIN#:***
LTO PID(s): 030-211-794 ***Crown Land File#:***
Land Description: STRATA LOT 42 DISTRICT LOT 115 GROUP 1 NEW WESTMINSTER DISTRICT STRATA PLAN EPS4072 TOGETHER WITH AN INTEREST IN THE COMMON PROPERTY IN PROPORTION TO THE UNIT ENTITLEMENT OF THE STRATA LOT AS SHOWN ON FORM V

Parcel Descriptions

Date Added: 8/19/2017 10:46:19 AM ***Crown Land PIN#:***
LTO PID(s): 030-211-816 ***Crown Land File#:***
Land Description: STRATA LOT 44 DISTRICT LOT 115 GROUP 1 NEW WESTMINSTER DISTRICT STRATA PLAN EPS4072 TOGETHER WITH AN INTEREST IN THE COMMON PROPERTY IN PROPORTION TO THE UNIT ENTITLEMENT OF THE STRATA LOT AS SHOWN ON FORM V

Parcel Descriptions

Date Added: 8/19/2017 10:46:19 AM ***Crown Land PIN#:***
LTO PID(s): 030-211-832 ***Crown Land File#:***
Land Description: STRATA LOT 46 DISTRICT LOT 115 GROUP 1 NEW WESTMINSTER DISTRICT STRATA PLAN EPS4072 TOGETHER WITH AN INTEREST IN THE COMMON PROPERTY IN PROPORTION TO THE UNIT ENTITLEMENT OF THE STRATA LOT AS SHOWN ON FORM V

Parcel Descriptions

Date Added: 8/19/2017 10:46:19 AM ***Crown Land PIN#:***
LTO PID(s): 030-211-891 ***Crown Land File#:***
Land Description: STRATA LOT 52 DISTRICT LOT 115 GROUP 1 NEW WESTMINSTER DISTRICT STRATA PLAN EPS4072 TOGETHER WITH AN INTEREST IN THE COMMON PROPERTY IN PROPORTION TO THE UNIT ENTITLEMENT OF THE STRATA LOT AS SHOWN ON FORM V

Parcel Descriptions

Date Added: 2/20/2016 8:00:50 AM ***Crown Land PIN#:***
LTO PID(s): 029-765-692 ***Crown Land File#:***
Land Description: STRATA LOT 141 DISTRICT LOT 115 GROUP 1 NEW WESTMINSTER DISTRICT STRATA PLAN EPS2995 TOGETHER WITH AN INTEREST IN THE COMMON PROPERTY IN PROPORTION TO THE UNIT ENTITLEMENT OF THE STRATA LOT AS SHOWN ON FORM V

Parcel Descriptions

Date Added: 2/20/2016 8:00:45 AM ***Crown Land PIN#:***
LTO PID(s): 029-764-637 ***Crown Land File#:***
Land Description: STRATA LOT 35 DISTRICT LOT 115 GROUP 1 NEW WESTMINSTER DISTRICT STRATA PLAN EPS2995 TOGETHER WITH AN INTEREST IN THE COMMON PROPERTY IN PROPORTION TO THE UNIT ENTITLEMENT OF THE STRATA LOT AS SHOWN ON FORM V

Parcel Descriptions

Date Added: 8/4/2007 8:02:14 AM ***Crown Land PIN#:***
LTO PID(s): 027-143-741 ***Crown Land File#:***

Land Description: STRATA LOT 171 DISTRICT LOT 115 GROUP 1 NEW WESTMINSTER DISTRICT STRATA PLAN BCS2450 TOGETHER WITH AN INTEREST IN THE COMMON PROPERTY IN PROPORTION TO THE UNIT ENTITLEMENT OF THE STRATA LOT AS SHOWN ON FORM V

Parcel Descriptions

Date Added: 8/4/2007 8:02:17 AM **Crown Land PIN#:**
LTO PID(s): 027-143-821 **Crown Land File#:**
Land Description: STRATA LOT 179 DISTRICT LOT 115 GROUP 1 NEW WESTMINSTER DISTRICT STRATA PLAN BCS2450 TOGETHER WITH AN INTEREST IN THE COMMON PROPERTY IN PROPORTION TO THE UNIT ENTITLEMENT OF THE STRATA LOT AS SHOWN ON FORM V

Parcel Descriptions

Date Added: 6/12/2010 2:57:25 PM **Crown Land PIN#:**
LTO PID(s): 028-225-708 **Crown Land File#:**
Land Description: STRATA LOT 7 DISTRICT LOT 115 GROUP 1 NEW WESTMINSTER DISTRICT STRATA PLAN BCS3832 TOGETHER WITH AN INTEREST IN THE COMMON PROPERTY IN PROPORTION TO THE UNIT ENTITLEMENT OF THE STRATA LOT AS SHOWN ON FORM V

Parcel Descriptions

Date Added: 12/4/2010 1:36:20 PM **Crown Land PIN#:**
LTO PID(s): 028-395-751 **Crown Land File#:**
Land Description: STRATA LOT 187 DISTRICT LOT 115 GROUP 1 NEW WESTMINSTER DISTRICT STRATA PLAN BCS2702 TOGETHER WITH AN INTEREST IN THE COMMON PROPERTY IN PROPORTION TO THE UNIT ENTITLEMENT OF THE STRATA LOT AS SHOWN ON FORM V

Parcel Descriptions

Date Added: 12/4/2010 1:36:21 PM **Crown Land PIN#:**
LTO PID(s): 028-395-794 **Crown Land File#:**
Land Description: STRATA LOT 191 DISTRICT LOT 115 GROUP 1 NEW WESTMINSTER DISTRICT STRATA PLAN BCS2702 TOGETHER WITH AN INTEREST IN THE COMMON PROPERTY IN PROPORTION TO THE UNIT ENTITLEMENT OF THE STRATA LOT AS SHOWN ON FORM V

Parcel Descriptions

Date Added: 12/4/2010 1:36:22 PM **Crown Land PIN#:**
LTO PID(s): 028-395-824 **Crown Land File#:**
Land Description: STRATA LOT 194 DISTRICT LOT 115 GROUP 1 NEW WESTMINSTER DISTRICT STRATA PLAN BCS2702 TOGETHER WITH AN INTEREST IN THE COMMON PROPERTY IN PROPORTION TO THE UNIT ENTITLEMENT OF THE STRATA LOT AS SHOWN ON FORM V

Parcel Descriptions

Date Added: 12/4/2010 1:36:23 PM **Crown Land PIN#:**
LTO PID(s): 028-395-875 **Crown Land File#:**
Land Description: STRATA LOT 199 DISTRICT LOT 115 GROUP 1 NEW WESTMINSTER DISTRICT STRATA PLAN BCS2702 TOGETHER WITH AN INTEREST IN THE COMMON PROPERTY IN PROPORTION TO THE UNIT ENTITLEMENT OF THE STRATA LOT AS SHOWN ON FORM V

Parcel Descriptions

Date Added: 5/26/2007 8:02:41 AM **Crown Land PIN#:**
LTO PID(s): 027-076-750 **Crown Land File#:**
Land Description: STRATA LOT 13 DISTRICT LOT 115 GROUP 1 NEW WESTMINSTER DISTRICT STRATA PLAN BCS2355 TOGETHER WITH AN INTEREST IN THE COMMON PROPERTY IN PROPORTION TO THE UNIT ENTITLEMENT OF THE STRATA LOT AS SHOWN ON FORM V

Parcel Descriptions

Date Added: 1/19/2008 8:01:26 AM ***Crown Land PIN#:***
LTO PID(s): 027-353-320 ***Crown Land File#:***
Land Description: STRATA LOT 1 DISTRICT LOT 115 GROUP 1 NEW WESTMINSTER DISTRICT STRATA PLAN BCS2702 TOGETHER WITH AN INTEREST IN THE COMMON PROPERTY IN PROPORTION TO THE UNIT ENTITLEMENT OF THE STRATA LOT AS SHOWN ON FORM V

Parcel Descriptions

Date Added: 1/19/2008 8:01:26 AM ***Crown Land PIN#:***
LTO PID(s): 027-353-346 ***Crown Land File#:***
Land Description: STRATA LOT 2 DISTRICT LOT 115 GROUP 1 NEW WESTMINSTER DISTRICT STRATA PLAN BCS2702 TOGETHER WITH AN INTEREST IN THE COMMON PROPERTY IN PROPORTION TO THE UNIT ENTITLEMENT OF THE STRATA LOT AS SHOWN ON FORM V

Parcel Descriptions

Date Added: 1/19/2008 8:01:27 AM ***Crown Land PIN#:***
LTO PID(s): 027-353-362 ***Crown Land File#:***
Land Description: STRATA LOT 4 DISTRICT LOT 115 GROUP 1 NEW WESTMINSTER DISTRICT STRATA PLAN BCS2702 TOGETHER WITH AN INTEREST IN THE COMMON PROPERTY IN PROPORTION TO THE UNIT ENTITLEMENT OF THE STRATA LOT AS SHOWN ON FORM V

Parcel Descriptions

Date Added: 6/12/2010 2:57:27 PM ***Crown Land PIN#:***
LTO PID(s): 028-225-791 ***Crown Land File#:***
Land Description: STRATA LOT 16 DISTRICT LOT 115 GROUP 1 NEW WESTMINSTER DISTRICT STRATA PLAN BCS3832 TOGETHER WITH AN INTEREST IN THE COMMON PROPERTY IN PROPORTION TO THE UNIT ENTITLEMENT OF THE STRATA LOT AS SHOWN ON FORM V

Parcel Descriptions

Date Added: 6/12/2010 2:57:27 PM ***Crown Land PIN#:***
LTO PID(s): 028-225-805 ***Crown Land File#:***
Land Description: STRATA LOT 17 DISTRICT LOT 115 GROUP 1 NEW WESTMINSTER DISTRICT STRATA PLAN BCS3832 TOGETHER WITH AN INTEREST IN THE COMMON PROPERTY IN PROPORTION TO THE UNIT ENTITLEMENT OF THE STRATA LOT AS SHOWN ON FORM V

Parcel Descriptions

Date Added: 2/20/2016 8:00:50 AM ***Crown Land PIN#:***
LTO PID(s): 029-765-722 ***Crown Land File#:***
Land Description: STRATA LOT 144 DISTRICT LOT 115 GROUP 1 NEW WESTMINSTER DISTRICT STRATA PLAN EPS2995 TOGETHER WITH AN INTEREST IN THE COMMON PROPERTY IN PROPORTION TO THE UNIT ENTITLEMENT OF THE STRATA LOT AS SHOWN ON FORM V

Parcel Descriptions

Date Added: 2/20/2016 8:00:51 AM ***Crown Land PIN#:***
LTO PID(s): 029-765-927 ***Crown Land File#:***
Land Description: STRATA LOT 164 DISTRICT LOT 115 GROUP 1 NEW WESTMINSTER DISTRICT STRATA PLAN EPS2995 TOGETHER WITH AN INTEREST IN THE COMMON PROPERTY IN PROPORTION TO THE UNIT ENTITLEMENT OF THE STRATA LOT AS SHOWN ON FORM V

Parcel Descriptions

Date Added: 8/19/2017 10:46:21 AM ***Crown Land PIN#:***
LTO PID(s): 030-212-201 ***Crown Land File#:***

Land Description: STRATA LOT 83 DISTRICT LOT 115 GROUP 1 NEW WESTMINSTER DISTRICT STRATA PLAN EPS4072 TOGETHER WITH AN INTEREST IN THE COMMON PROPERTY IN PROPORTION TO THE UNIT ENTITLEMENT OF THE STRATA LOT AS SHOWN ON FORM V

Parcel Descriptions

Date Added: 2/20/2016 8:00:51 AM **Crown Land PIN#:**
LTO PID(s): 029-766-044 **Crown Land File#:**
Land Description: STRATA LOT 176 DISTRICT LOT 115 GROUP 1 NEW WESTMINSTER DISTRICT STRATA PLAN EPS2995 TOGETHER WITH AN INTEREST IN THE COMMON PROPERTY IN PROPORTION TO THE UNIT ENTITLEMENT OF THE STRATA LOT AS SHOWN ON FORM V

Parcel Descriptions

Date Added: 2/20/2016 8:00:52 AM **Crown Land PIN#:**
LTO PID(s): 029-766-117 **Crown Land File#:**
Land Description: STRATA LOT 183 DISTRICT LOT 115 GROUP 1 NEW WESTMINSTER DISTRICT STRATA PLAN EPS2995 TOGETHER WITH AN INTEREST IN THE COMMON PROPERTY IN PROPORTION TO THE UNIT ENTITLEMENT OF THE STRATA LOT AS SHOWN ON FORM V

Parcel Descriptions

Date Added: 5/7/2011 1:59:18 PM **Crown Land PIN#:**
LTO PID(s): 028-584-414 **Crown Land File#:**
Land Description: STRATA LOT 206 DISTRICT LOT 115 GROUP 1 NEW WESTMINSTER DISTRICT STRATA PLAN BCS2702 TOGETHER WITH AN INTEREST IN THE COMMON PROPERTY IN PROPORTION TO THE UNIT ENTITLEMENT OF THE STRATA LOT AS SHOWN ON FORM V

Parcel Descriptions

Date Added: 5/7/2011 1:59:18 PM **Crown Land PIN#:**
LTO PID(s): 028-584-422 **Crown Land File#:**
Land Description: STRATA LOT 207 DISTRICT LOT 115 GROUP 1 NEW WESTMINSTER DISTRICT STRATA PLAN BCS2702 TOGETHER WITH AN INTEREST IN THE COMMON PROPERTY IN PROPORTION TO THE UNIT ENTITLEMENT OF THE STRATA LOT AS SHOWN ON FORM V

Parcel Descriptions

Date Added: 5/7/2011 1:59:19 PM **Crown Land PIN#:**
LTO PID(s): 028-584-473 **Crown Land File#:**
Land Description: STRATA LOT 212 DISTRICT LOT 115 GROUP 1 NEW WESTMINSTER DISTRICT STRATA PLAN BCS2702 TOGETHER WITH AN INTEREST IN THE COMMON PROPERTY IN PROPORTION TO THE UNIT ENTITLEMENT OF THE STRATA LOT AS SHOWN ON FORM V

Parcel Descriptions

Date Added: 5/26/2007 8:02:46 AM **Crown Land PIN#:**
LTO PID(s): 027-076-903 **Crown Land File#:**
Land Description: STRATA LOT 28 DISTRICT LOT 115 GROUP 1 NEW WESTMINSTER DISTRICT STRATA PLAN BCS2355 TOGETHER WITH AN INTEREST IN THE COMMON PROPERTY IN PROPORTION TO THE UNIT ENTITLEMENT OF THE STRATA LOT AS SHOWN ON FORM V

Parcel Descriptions

Date Added: 1/19/2008 8:01:28 AM **Crown Land PIN#:**
LTO PID(s): 027-353-460 **Crown Land File#:**
Land Description: STRATA LOT 14 DISTRICT LOT 115 GROUP 1 NEW WESTMINSTER DISTRICT STRATA PLAN BCS2702 TOGETHER WITH AN INTEREST IN THE COMMON PROPERTY IN PROPORTION TO THE UNIT ENTITLEMENT OF THE STRATA LOT AS SHOWN ON FORM V

Parcel Descriptions

Date Added: 1/19/2008 8:01:28 AM ***Crown Land PIN#:***
LTO PID(s): 027-353-494 ***Crown Land File#:***
Land Description: STRATA LOT 17 DISTRICT LOT 115 GROUP 1 NEW WESTMINSTER DISTRICT STRATA PLAN BCS2702 TOGETHER WITH AN INTEREST IN THE COMMON PROPERTY IN PROPORTION TO THE UNIT ENTITLEMENT OF THE STRATA LOT AS SHOWN ON FORM V

Parcel Descriptions

Date Added: 6/12/2010 2:57:29 PM ***Crown Land PIN#:***
LTO PID(s): 028-225-902 ***Crown Land File#:***
Land Description: STRATA LOT 27 DISTRICT LOT 115 GROUP 1 NEW WESTMINSTER DISTRICT STRATA PLAN BCS3832 TOGETHER WITH AN INTEREST IN THE COMMON PROPERTY IN PROPORTION TO THE UNIT ENTITLEMENT OF THE STRATA LOT AS SHOWN ON FORM V

Parcel Descriptions

Date Added: 6/12/2010 2:57:29 PM ***Crown Land PIN#:***
LTO PID(s): 028-225-961 ***Crown Land File#:***
Land Description: STRATA LOT 33 DISTRICT LOT 115 GROUP 1 NEW WESTMINSTER DISTRICT STRATA PLAN BCS3832 TOGETHER WITH AN INTEREST IN THE COMMON PROPERTY IN PROPORTION TO THE UNIT ENTITLEMENT OF THE STRATA LOT AS SHOWN ON FORM V

Parcel Descriptions

Date Added: 6/12/2010 2:57:30 PM ***Crown Land PIN#:***
LTO PID(s): 028-225-996 ***Crown Land File#:***
Land Description: STRATA LOT 36 DISTRICT LOT 115 GROUP 1 NEW WESTMINSTER DISTRICT STRATA PLAN BCS3832 TOGETHER WITH AN INTEREST IN THE COMMON PROPERTY IN PROPORTION TO THE UNIT ENTITLEMENT OF THE STRATA LOT AS SHOWN ON FORM V

Parcel Descriptions

Date Added: 5/7/2011 1:59:20 PM ***Crown Land PIN#:***
LTO PID(s): 028-584-538 ***Crown Land File#:***
Land Description: STRATA LOT 218 DISTRICT LOT 115 GROUP 1 NEW WESTMINSTER DISTRICT STRATA PLAN BCS2702 TOGETHER WITH AN INTEREST IN THE COMMON PROPERTY IN PROPORTION TO THE UNIT ENTITLEMENT OF THE STRATA LOT AS SHOWN ON FORM V

Parcel Descriptions

Date Added: 5/7/2011 1:59:20 PM ***Crown Land PIN#:***
LTO PID(s): 028-584-562 ***Crown Land File#:***
Land Description: STRATA LOT 221 DISTRICT LOT 115 GROUP 1 NEW WESTMINSTER DISTRICT STRATA PLAN BCS2702 TOGETHER WITH AN INTEREST IN THE COMMON PROPERTY IN PROPORTION TO THE UNIT ENTITLEMENT OF THE STRATA LOT AS SHOWN ON FORM V

Parcel Descriptions

Date Added: 5/7/2011 1:59:21 PM ***Crown Land PIN#:***
LTO PID(s): 028-584-627 ***Crown Land File#:***
Land Description: STRATA LOT 227 DISTRICT LOT 115 GROUP 1 NEW WESTMINSTER DISTRICT STRATA PLAN BCS2702 TOGETHER WITH AN INTEREST IN THE COMMON PROPERTY IN PROPORTION TO THE UNIT ENTITLEMENT OF THE STRATA LOT AS SHOWN ON FORM V

Parcel Descriptions

Date Added: 2/11/2006 8:01:47 AM ***Crown Land PIN#:***
LTO PID(s): 026-567-326 ***Crown Land File#:***

Land Description: STRATA LOT 7 DISTRICT LOT 115 GROUP 1 NEW WESTMINSTER DISTRICT STRATA PLAN BCS1676 TOGETHER WITH AN INTEREST IN THE COMMON PROPERTY IN PROPORTION TO THE UNIT ENTITLEMENT OF THE STRATA LOT AS SHOWN ON FORM V

Parcel Descriptions

Date Added: 2/11/2006 8:02:15 AM **Crown Land PIN#:**
LTO PID(s): 026-567-776 **Crown Land File#:**
Land Description: STRATA LOT 52 DISTRICT LOT 115 GROUP 1 NEW WESTMINSTER DISTRICT STRATA PLAN BCS1676 TOGETHER WITH AN INTEREST IN THE COMMON PROPERTY IN PROPORTION TO THE UNIT ENTITLEMENT OF THE STRATA LOT AS SHOWN ON FORM V

Parcel Descriptions

Date Added: 8/19/2017 10:46:22 AM **Crown Land PIN#:**
LTO PID(s): 030-212-413 **Crown Land File#:**
Land Description: STRATA LOT 104 DISTRICT LOT 115 GROUP 1 NEW WESTMINSTER DISTRICT STRATA PLAN EPS4072 TOGETHER WITH AN INTEREST IN THE COMMON PROPERTY IN PROPORTION TO THE UNIT ENTITLEMENT OF THE STRATA LOT AS SHOWN ON FORM V

Parcel Descriptions

Date Added: 8/19/2017 10:46:23 AM **Crown Land PIN#:**
LTO PID(s): 030-212-481 **Crown Land File#:**
Land Description: STRATA LOT 111 DISTRICT LOT 115 GROUP 1 NEW WESTMINSTER DISTRICT STRATA PLAN EPS4072 TOGETHER WITH AN INTEREST IN THE COMMON PROPERTY IN PROPORTION TO THE UNIT ENTITLEMENT OF THE STRATA LOT AS SHOWN ON FORM V

Parcel Descriptions

Date Added: 2/20/2016 8:00:52 AM **Crown Land PIN#:**
LTO PID(s): 029-766-192 **Crown Land File#:**
Land Description: STRATA LOT 191 DISTRICT LOT 115 GROUP 1 NEW WESTMINSTER DISTRICT STRATA PLAN EPS2995 TOGETHER WITH AN INTEREST IN THE COMMON PROPERTY IN PROPORTION TO THE UNIT ENTITLEMENT OF THE STRATA LOT AS SHOWN ON FORM V

Parcel Descriptions

Date Added: 2/20/2016 8:00:52 AM **Crown Land PIN#:**
LTO PID(s): 029-766-231 **Crown Land File#:**
Land Description: STRATA LOT 195 DISTRICT LOT 115 GROUP 1 NEW WESTMINSTER DISTRICT STRATA PLAN EPS2995 TOGETHER WITH AN INTEREST IN THE COMMON PROPERTY IN PROPORTION TO THE UNIT ENTITLEMENT OF THE STRATA LOT AS SHOWN ON FORM V

Parcel Descriptions

Date Added: 2/20/2016 8:00:53 AM **Crown Land PIN#:**
LTO PID(s): 029-766-281 **Crown Land File#:**
Land Description: STRATA LOT 200 DISTRICT LOT 115 GROUP 1 NEW WESTMINSTER DISTRICT STRATA PLAN EPS2995 TOGETHER WITH AN INTEREST IN THE COMMON PROPERTY IN PROPORTION TO THE UNIT ENTITLEMENT OF THE STRATA LOT AS SHOWN ON FORM V

Parcel Descriptions

Date Added: 8/19/2017 10:46:23 AM **Crown Land PIN#:**
LTO PID(s): 030-212-588 **Crown Land File#:**
Land Description: STRATA LOT 121 DISTRICT LOT 115 GROUP 1 NEW WESTMINSTER DISTRICT STRATA PLAN EPS4072 TOGETHER WITH AN INTEREST IN THE COMMON PROPERTY IN PROPORTION TO THE UNIT ENTITLEMENT OF THE STRATA LOT AS SHOWN ON FORM V

Parcel Descriptions

Date Added: 2/20/2016 8:00:53 AM ***Crown Land PIN#:***
LTO PID(s): 029-766-397 ***Crown Land File#:***
Land Description: STRATA LOT 211 DISTRICT LOT 115 GROUP 1 NEW WESTMINSTER DISTRICT STRATA PLAN EPS2995 TOGETHER WITH AN INTEREST IN THE COMMON PROPERTY IN PROPORTION TO THE UNIT ENTITLEMENT OF THE STRATA LOT AS SHOWN ON FORM V

Parcel Descriptions

Date Added: 8/19/2017 10:46:23 AM ***Crown Land PIN#:***
LTO PID(s): 030-212-669 ***Crown Land File#:***
Land Description: STRATA LOT 129 DISTRICT LOT 115 GROUP 1 NEW WESTMINSTER DISTRICT STRATA PLAN EPS4072 TOGETHER WITH AN INTEREST IN THE COMMON PROPERTY IN PROPORTION TO THE UNIT ENTITLEMENT OF THE STRATA LOT AS SHOWN ON FORM V

Parcel Descriptions

Date Added: 8/19/2017 10:46:24 AM ***Crown Land PIN#:***
LTO PID(s): 030-212-791 ***Crown Land File#:***
Land Description: STRATA LOT 142 DISTRICT LOT 115 GROUP 1 NEW WESTMINSTER DISTRICT STRATA PLAN EPS4072 TOGETHER WITH AN INTEREST IN THE COMMON PROPERTY IN PROPORTION TO THE UNIT ENTITLEMENT OF THE STRATA LOT AS SHOWN ON FORM V

Parcel Descriptions

Date Added: 2/20/2016 8:00:53 AM ***Crown Land PIN#:***
LTO PID(s): 029-766-494 ***Crown Land File#:***
Land Description: STRATA LOT 221 DISTRICT LOT 115 GROUP 1 NEW WESTMINSTER DISTRICT STRATA PLAN EPS2995 TOGETHER WITH AN INTEREST IN THE COMMON PROPERTY IN PROPORTION TO THE UNIT ENTITLEMENT OF THE STRATA LOT AS SHOWN ON FORM V

Parcel Descriptions

Date Added: 2/20/2016 8:00:54 AM ***Crown Land PIN#:***
LTO PID(s): 029-766-559 ***Crown Land File#:***
Land Description: STRATA LOT 227 DISTRICT LOT 115 GROUP 1 NEW WESTMINSTER DISTRICT STRATA PLAN EPS2995 TOGETHER WITH AN INTEREST IN THE COMMON PROPERTY IN PROPORTION TO THE UNIT ENTITLEMENT OF THE STRATA LOT AS SHOWN ON FORM V

Parcel Descriptions

Date Added: 8/19/2017 10:46:25 AM ***Crown Land PIN#:***
LTO PID(s): 030-212-936 ***Crown Land File#:***
Land Description: STRATA LOT 156 DISTRICT LOT 115 GROUP 1 NEW WESTMINSTER DISTRICT STRATA PLAN EPS4072 TOGETHER WITH AN INTEREST IN THE COMMON PROPERTY IN PROPORTION TO THE UNIT ENTITLEMENT OF THE STRATA LOT AS SHOWN ON FORM V

Parcel Descriptions

Date Added: 2/20/2016 8:00:54 AM ***Crown Land PIN#:***
LTO PID(s): 029-766-621 ***Crown Land File#:***
Land Description: STRATA LOT 234 DISTRICT LOT 115 GROUP 1 NEW WESTMINSTER DISTRICT STRATA PLAN EPS2995 TOGETHER WITH AN INTEREST IN THE COMMON PROPERTY IN PROPORTION TO THE UNIT ENTITLEMENT OF THE STRATA LOT AS SHOWN ON FORM V

Parcel Descriptions

Date Added: 2/20/2016 8:00:54 AM ***Crown Land PIN#:***
LTO PID(s): 029-766-656 ***Crown Land File#:***

Land Description: STRATA LOT 237 DISTRICT LOT 115 GROUP 1 NEW WESTMINSTER DISTRICT STRATA PLAN EPS2995 TOGETHER WITH AN INTEREST IN THE COMMON PROPERTY IN PROPORTION TO THE UNIT ENTITLEMENT OF THE STRATA LOT AS SHOWN ON FORM V

Parcel Descriptions

Date Added: 2/11/2006 8:02:20 AM **Crown Land PIN#:**
LTO PID(s): 026-567-903 **Crown Land File#:**
Land Description: STRATA LOT 65 DISTRICT LOT 115 GROUP 1 NEW WESTMINSTER DISTRICT STRATA PLAN BCS1676 TOGETHER WITH AN INTEREST IN THE COMMON PROPERTY IN PROPORTION TO THE UNIT ENTITLEMENT OF THE STRATA LOT AS SHOWN ON FORM V

Parcel Descriptions

Date Added: 2/11/2006 8:02:22 AM **Crown Land PIN#:**
LTO PID(s): 026-567-946 **Crown Land File#:**
Land Description: STRATA LOT 69 DISTRICT LOT 115 GROUP 1 NEW WESTMINSTER DISTRICT STRATA PLAN BCS1676 TOGETHER WITH AN INTEREST IN THE COMMON PROPERTY IN PROPORTION TO THE UNIT ENTITLEMENT OF THE STRATA LOT AS SHOWN ON FORM V

Parcel Descriptions

Date Added: 6/10/2006 8:02:02 AM **Crown Land PIN#:**
LTO PID(s): 026-688-999 **Crown Land File#:**
Land Description: LOT 11 DISTRICT LOT 115 GROUP 1 NEW WESTMINSTER DISTRICT PLAN BCP24033EXCEPT PART ROAD ON PLAN BCP34197

Parcel Descriptions

Date Added: 9/2/2006 8:06:02 AM **Crown Land PIN#:**
LTO PID(s): 026-778-459 **Crown Land File#:**
Land Description: LOT B DISTRICT LOT 115 GROUP 1 NEW WESTMINSTER DISTRICT PLAN BCP25520

Parcel Descriptions

Date Added: 2/11/2006 8:02:07 AM **Crown Land PIN#:**
LTO PID(s): 026-567-598 **Crown Land File#:**
Land Description: STRATA LOT 34 DISTRICT LOT 115 GROUP 1 NEW WESTMINSTER DISTRICT STRATA PLAN BCS1676 TOGETHER WITH AN INTEREST IN THE COMMON PROPERTY IN PROPORTION TO THE UNIT ENTITLEMENT OF THE STRATA LOT AS SHOWN ON FORM V

Parcel Descriptions

Date Added: 2/11/2006 8:02:08 AM **Crown Land PIN#:**
LTO PID(s): 026-567-610 **Crown Land File#:**
Land Description: STRATA LOT 36 DISTRICT LOT 115 GROUP 1 NEW WESTMINSTER DISTRICT STRATA PLAN BCS1676 TOGETHER WITH AN INTEREST IN THE COMMON PROPERTY IN PROPORTION TO THE UNIT ENTITLEMENT OF THE STRATA LOT AS SHOWN ON FORM V

Parcel Descriptions

Date Added: 2/11/2006 8:02:13 AM **Crown Land PIN#:**
LTO PID(s): 026-567-709 **Crown Land File#:**
Land Description: STRATA LOT 45 DISTRICT LOT 115 GROUP 1 NEW WESTMINSTER DISTRICT STRATA PLAN BCS1676 TOGETHER WITH AN INTEREST IN THE COMMON PROPERTY IN PROPORTION TO THE UNIT ENTITLEMENT OF THE STRATA LOT AS SHOWN ON FORM V

Parcel Descriptions

Date Added: 2/20/2016 8:00:55 AM **Crown Land PIN#:**

LTO PID(s): 029-766-737 **Crown Land File#:**
Land Description: STRATA LOT 245 DISTRICT LOT 115 GROUP 1 NEW WESTMINSTER DISTRICT STRATA PLAN EPS2995 TOGETHER WITH AN INTEREST IN THE COMMON PROPERTY IN PROPORTION TO THE UNIT ENTITLEMENT OF THE STRATA LOT AS SHOWN ON FORM V

Parcel Descriptions

Date Added: 2/20/2016 8:00:55 AM **Crown Land PIN#:**
LTO PID(s): 029-766-745 **Crown Land File#:**
Land Description: STRATA LOT 246 DISTRICT LOT 115 GROUP 1 NEW WESTMINSTER DISTRICT STRATA PLAN EPS2995 TOGETHER WITH AN INTEREST IN THE COMMON PROPERTY IN PROPORTION TO THE UNIT ENTITLEMENT OF THE STRATA LOT AS SHOWN ON FORM V

Parcel Descriptions

Date Added: 7/30/2016 8:02:09 AM **Crown Land PIN#:**
LTO PID(s): 029-782-121 **Crown Land File#:**
Land Description: STRATA LOT 57 DISTRICT LOT 115 GROUP 1 NEW WESTMINSTER DISTRICT STRATA PLAN EPS3217 TOGETHER WITH AN INTEREST IN THE COMMON PROPERTY IN PROPORTION TO THE UNIT ENTITLEMENT OF THE STRATA LOT AS SHOWN ON FORM V

Parcel Descriptions

Date Added: 8/19/2017 10:46:26 AM **Crown Land PIN#:**
LTO PID(s): 030-213-134 **Crown Land File#:**
Land Description: STRATA LOT 176 DISTRICT LOT 115 GROUP 1 NEW WESTMINSTER DISTRICT STRATA PLAN EPS4072 TOGETHER WITH AN INTEREST IN THE COMMON PROPERTY IN PROPORTION TO THE UNIT ENTITLEMENT OF THE STRATA LOT AS SHOWN ON FORM V

Parcel Descriptions

Date Added: 7/30/2016 8:02:09 AM **Crown Land PIN#:**
LTO PID(s): 029-782-244 **Crown Land File#:**
Land Description: STRATA LOT 69 DISTRICT LOT 115 GROUP 1 NEW WESTMINSTER DISTRICT STRATA PLAN EPS3217 TOGETHER WITH AN INTEREST IN THE COMMON PROPERTY IN PROPORTION TO THE UNIT ENTITLEMENT OF THE STRATA LOT AS SHOWN ON FORM V

Parcel Descriptions

Date Added: 7/30/2016 8:02:10 AM **Crown Land PIN#:**
LTO PID(s): 029-782-279 **Crown Land File#:**
Land Description: STRATA LOT 72 DISTRICT LOT 115 GROUP 1 NEW WESTMINSTER DISTRICT STRATA PLAN EPS3217 TOGETHER WITH AN INTEREST IN THE COMMON PROPERTY IN PROPORTION TO THE UNIT ENTITLEMENT OF THE STRATA LOT AS SHOWN ON FORM V

Parcel Descriptions

Date Added: 7/30/2016 8:02:10 AM **Crown Land PIN#:**
LTO PID(s): 029-782-325 **Crown Land File#:**
Land Description: STRATA LOT 77 DISTRICT LOT 115 GROUP 1 NEW WESTMINSTER DISTRICT STRATA PLAN EPS3217 TOGETHER WITH AN INTEREST IN THE COMMON PROPERTY IN PROPORTION TO THE UNIT ENTITLEMENT OF THE STRATA LOT AS SHOWN ON FORM V

Parcel Descriptions

Date Added: 11/9/2019 8:03:39 AM **Crown Land PIN#:**
LTO PID(s): 030-473-861 **Crown Land File#:**
Land Description: STRATA LOT 6 DISTRICT LOT 115 GROUP 1 NEW WESTMINSTER DISTRICT STRATA PLAN EPS4986 TOGETHER WITH AN INTEREST IN THE COMMON PROPERTY IN PROPORTION TO THE UNIT ENTITLEMENT OF THE STRATA LOT AS SHOWN ON FORM V

Parcel Descriptions

Date Added: 11/9/2019 8:03:40 AM ***Crown Land PIN#:***
LTO PID(s): 030-473-934 ***Crown Land File#:***
Land Description: STRATA LOT 13 DISTRICT LOT 115 GROUP 1 NEW WESTMINSTER DISTRICT STRATA PLAN EPS4986 TOGETHER WITH AN INTEREST IN THE COMMON PROPERTY IN PROPORTION TO THE UNIT ENTITLEMENT OF THE STRATA LOT AS SHOWN ON FORM V

Parcel Descriptions

Date Added: 7/30/2016 8:02:10 AM ***Crown Land PIN#:***
LTO PID(s): 029-782-414 ***Crown Land File#:***
Land Description: STRATA LOT 86 DISTRICT LOT 115 GROUP 1 NEW WESTMINSTER DISTRICT STRATA PLAN EPS3217 TOGETHER WITH AN INTEREST IN THE COMMON PROPERTY IN PROPORTION TO THE UNIT ENTITLEMENT OF THE STRATA LOT AS SHOWN ON FORM V

Parcel Descriptions

Date Added: 7/30/2016 8:02:10 AM ***Crown Land PIN#:***
LTO PID(s): 029-782-465 ***Crown Land File#:***
Land Description: STRATA LOT 91 DISTRICT LOT 115 GROUP 1 NEW WESTMINSTER DISTRICT STRATA PLAN EPS3217 TOGETHER WITH AN INTEREST IN THE COMMON PROPERTY IN PROPORTION TO THE UNIT ENTITLEMENT OF THE STRATA LOT AS SHOWN ON FORM V

Parcel Descriptions

Date Added: 7/30/2016 8:02:10 AM ***Crown Land PIN#:***
LTO PID(s): 029-782-473 ***Crown Land File#:***
Land Description: STRATA LOT 92 DISTRICT LOT 115 GROUP 1 NEW WESTMINSTER DISTRICT STRATA PLAN EPS3217 TOGETHER WITH AN INTEREST IN THE COMMON PROPERTY IN PROPORTION TO THE UNIT ENTITLEMENT OF THE STRATA LOT AS SHOWN ON FORM V

Parcel Descriptions

Date Added: 11/9/2019 8:03:40 AM ***Crown Land PIN#:***
LTO PID(s): 030-473-993 ***Crown Land File#:***
Land Description: STRATA LOT 19 DISTRICT LOT 115 GROUP 1 NEW WESTMINSTER DISTRICT STRATA PLAN EPS4986 TOGETHER WITH AN INTEREST IN THE COMMON PROPERTY IN PROPORTION TO THE UNIT ENTITLEMENT OF THE STRATA LOT AS SHOWN ON FORM V

Parcel Descriptions

Date Added: 11/9/2019 8:03:40 AM ***Crown Land PIN#:***
LTO PID(s): 030-474-001 ***Crown Land File#:***
Land Description: STRATA LOT 20 DISTRICT LOT 115 GROUP 1 NEW WESTMINSTER DISTRICT STRATA PLAN EPS4986 TOGETHER WITH AN INTEREST IN THE COMMON PROPERTY IN PROPORTION TO THE UNIT ENTITLEMENT OF THE STRATA LOT AS SHOWN ON FORM V

Parcel Descriptions

Date Added: 11/9/2019 8:03:40 AM ***Crown Land PIN#:***
LTO PID(s): 030-474-051 ***Crown Land File#:***
Land Description: STRATA LOT 26 DISTRICT LOT 115 GROUP 1 NEW WESTMINSTER DISTRICT STRATA PLAN EPS4986 TOGETHER WITH AN INTEREST IN THE COMMON PROPERTY IN PROPORTION TO THE UNIT ENTITLEMENT OF THE STRATA LOT AS SHOWN ON FORM V

Parcel Descriptions

Date Added: 2/20/2016 8:00:46 AM ***Crown Land PIN#:***
LTO PID(s): 029-764-840 ***Crown Land File#:***

Land Description: STRATA LOT 56 DISTRICT LOT 115 GROUP 1 NEW WESTMINSTER DISTRICT STRATA PLAN EPS2995 TOGETHER WITH AN INTEREST IN THE COMMON PROPERTY IN PROPORTION TO THE UNIT ENTITLEMENT OF THE STRATA LOT AS SHOWN ON FORM V

Parcel Descriptions

Date Added: 2/20/2016 8:00:46 AM **Crown Land PIN#:**
LTO PID(s): 029-764-921 **Crown Land File#:**
Land Description: STRATA LOT 64 DISTRICT LOT 115 GROUP 1 NEW WESTMINSTER DISTRICT STRATA PLAN EPS2995 TOGETHER WITH AN INTEREST IN THE COMMON PROPERTY IN PROPORTION TO THE UNIT ENTITLEMENT OF THE STRATA LOT AS SHOWN ON FORM V

Parcel Descriptions

Date Added: 7/30/2016 8:02:10 AM **Crown Land PIN#:**
LTO PID(s): 029-782-481 **Crown Land File#:**
Land Description: STRATA LOT 93 DISTRICT LOT 115 GROUP 1 NEW WESTMINSTER DISTRICT STRATA PLAN EPS3217 TOGETHER WITH AN INTEREST IN THE COMMON PROPERTY IN PROPORTION TO THE UNIT ENTITLEMENT OF THE STRATA LOT AS SHOWN ON FORM V

Parcel Descriptions

Date Added: 7/30/2016 8:02:11 AM **Crown Land PIN#:**
LTO PID(s): 029-782-546 **Crown Land File#:**
Land Description: STRATA LOT 99 DISTRICT LOT 115 GROUP 1 NEW WESTMINSTER DISTRICT STRATA PLAN EPS3217 TOGETHER WITH AN INTEREST IN THE COMMON PROPERTY IN PROPORTION TO THE UNIT ENTITLEMENT OF THE STRATA LOT AS SHOWN ON FORM V

Parcel Descriptions

Date Added: 7/30/2016 8:02:11 AM **Crown Land PIN#:**
LTO PID(s): 029-782-554 **Crown Land File#:**
Land Description: STRATA LOT 100 DISTRICT LOT 115 GROUP 1 NEW WESTMINSTER DISTRICT STRATA PLAN EPS3217 TOGETHER WITH AN INTEREST IN THE COMMON PROPERTY IN PROPORTION TO THE UNIT ENTITLEMENT OF THE STRATA LOT AS SHOWN ON FORM V

Parcel Descriptions

Date Added: 7/30/2016 8:02:11 AM **Crown Land PIN#:**
LTO PID(s): 029-782-619 **Crown Land File#:**
Land Description: STRATA LOT 106 DISTRICT LOT 115 GROUP 1 NEW WESTMINSTER DISTRICT STRATA PLAN EPS3217 TOGETHER WITH AN INTEREST IN THE COMMON PROPERTY IN PROPORTION TO THE UNIT ENTITLEMENT OF THE STRATA LOT AS SHOWN ON FORM V

Parcel Descriptions

Date Added: 11/9/2019 8:03:41 AM **Crown Land PIN#:**
LTO PID(s): 030-474-132 **Crown Land File#:**
Land Description: STRATA LOT 34 DISTRICT LOT 115 GROUP 1 NEW WESTMINSTER DISTRICT STRATA PLAN EPS4986 TOGETHER WITH AN INTEREST IN THE COMMON PROPERTY IN PROPORTION TO THE UNIT ENTITLEMENT OF THE STRATA LOT AS SHOWN ON FORM V

Parcel Descriptions

Date Added: 11/9/2019 8:03:41 AM **Crown Land PIN#:**
LTO PID(s): 030-474-141 **Crown Land File#:**
Land Description: STRATA LOT 35 DISTRICT LOT 115 GROUP 1 NEW WESTMINSTER DISTRICT STRATA PLAN EPS4986 TOGETHER WITH AN INTEREST IN THE COMMON PROPERTY IN PROPORTION TO THE UNIT ENTITLEMENT OF THE STRATA LOT AS SHOWN ON FORM V

Parcel Descriptions

Date Added: 11/9/2019 8:03:41 AM ***Crown Land PIN#:***
LTO PID(s): 030-474-183 ***Crown Land File#:***
Land Description: STRATA LOT 39 DISTRICT LOT 115 GROUP 1 NEW WESTMINSTER DISTRICT STRATA PLAN EPS4986 TOGETHER WITH AN INTEREST IN THE COMMON PROPERTY IN PROPORTION TO THE UNIT ENTITLEMENT OF THE STRATA LOT AS SHOWN ON FORM V

Parcel Descriptions

Date Added: 11/9/2019 8:03:42 AM ***Crown Land PIN#:***
LTO PID(s): 030-474-264 ***Crown Land File#:***
Land Description: STRATA LOT 47 DISTRICT LOT 115 GROUP 1 NEW WESTMINSTER DISTRICT STRATA PLAN EPS4986 TOGETHER WITH AN INTEREST IN THE COMMON PROPERTY IN PROPORTION TO THE UNIT ENTITLEMENT OF THE STRATA LOT AS SHOWN ON FORM V

Parcel Descriptions

Date Added: 2/20/2016 8:00:47 AM ***Crown Land PIN#:***
LTO PID(s): 029-765-005 ***Crown Land File#:***
Land Description: STRATA LOT 72 DISTRICT LOT 115 GROUP 1 NEW WESTMINSTER DISTRICT STRATA PLAN EPS2995 TOGETHER WITH AN INTEREST IN THE COMMON PROPERTY IN PROPORTION TO THE UNIT ENTITLEMENT OF THE STRATA LOT AS SHOWN ON FORM V

Parcel Descriptions

Date Added: 2/20/2016 8:00:47 AM ***Crown Land PIN#:***
LTO PID(s): 029-765-013 ***Crown Land File#:***
Land Description: STRATA LOT 73 DISTRICT LOT 115 GROUP 1 NEW WESTMINSTER DISTRICT STRATA PLAN EPS2995 TOGETHER WITH AN INTEREST IN THE COMMON PROPERTY IN PROPORTION TO THE UNIT ENTITLEMENT OF THE STRATA LOT AS SHOWN ON FORM V

Parcel Descriptions

Date Added: 8/19/2017 10:46:17 AM ***Crown Land PIN#:***
LTO PID(s): 030-211-417 ***Crown Land File#:***
Land Description: STRATA LOT 4 DISTRICT LOT 115 GROUP 1 NEW WESTMINSTER DISTRICT STRATA PLAN EPS4072 TOGETHER WITH AN INTEREST IN THE COMMON PROPERTY IN PROPORTION TO THE UNIT ENTITLEMENT OF THE STRATA LOT AS SHOWN ON FORM V

Parcel Descriptions

Date Added: 5/7/2011 1:59:24 PM ***Crown Land PIN#:***
LTO PID(s): 028-584-767 ***Crown Land File#:***
Land Description: STRATA LOT 241 DISTRICT LOT 115 GROUP 1 NEW WESTMINSTER DISTRICT STRATA PLAN BCS2702 TOGETHER WITH AN INTEREST IN THE COMMON PROPERTY IN PROPORTION TO THE UNIT ENTITLEMENT OF THE STRATA LOT AS SHOWN ON FORM V

Parcel Descriptions

Date Added: 5/7/2011 1:59:24 PM ***Crown Land PIN#:***
LTO PID(s): 028-584-775 ***Crown Land File#:***
Land Description: STRATA LOT 242 DISTRICT LOT 115 GROUP 1 NEW WESTMINSTER DISTRICT STRATA PLAN BCS2702 TOGETHER WITH AN INTEREST IN THE COMMON PROPERTY IN PROPORTION TO THE UNIT ENTITLEMENT OF THE STRATA LOT AS SHOWN ON FORM V

Parcel Descriptions

Date Added: 5/7/2011 1:59:24 PM ***Crown Land PIN#:***
LTO PID(s): 028-584-791 ***Crown Land File#:***

Land Description: STRATA LOT 244 DISTRICT LOT 115 GROUP 1 NEW WESTMINSTER DISTRICT STRATA PLAN BCS2702 TOGETHER WITH AN INTEREST IN THE COMMON PROPERTY IN PROPORTION TO THE UNIT ENTITLEMENT OF THE STRATA LOT AS SHOWN ON FORM V

Parcel Descriptions

Date Added: 5/26/2007 8:02:49 AM **Crown Land PIN#:**
LTO PID(s): 027-077-004 **Crown Land File#:**
Land Description: STRATA LOT 38 DISTRICT LOT 115 GROUP 1 NEW WESTMINSTER DISTRICT STRATA PLAN BCS2355 TOGETHER WITH AN INTEREST IN THE COMMON PROPERTY IN PROPORTION TO THE UNIT ENTITLEMENT OF THE STRATA LOT AS SHOWN ON FORM V

Parcel Descriptions

Date Added: 5/26/2007 8:02:49 AM **Crown Land PIN#:**
LTO PID(s): 027-077-012 **Crown Land File#:**
Land Description: STRATA LOT 39 DISTRICT LOT 115 GROUP 1 NEW WESTMINSTER DISTRICT STRATA PLAN BCS2355 TOGETHER WITH AN INTEREST IN THE COMMON PROPERTY IN PROPORTION TO THE UNIT ENTITLEMENT OF THE STRATA LOT AS SHOWN ON FORM V

Parcel Descriptions

Date Added: 5/26/2007 8:02:51 AM **Crown Land PIN#:**
LTO PID(s): 027-077-071 **Crown Land File#:**
Land Description: STRATA LOT 45 DISTRICT LOT 115 GROUP 1 NEW WESTMINSTER DISTRICT STRATA PLAN BCS2355 TOGETHER WITH AN INTEREST IN THE COMMON PROPERTY IN PROPORTION TO THE UNIT ENTITLEMENT OF THE STRATA LOT AS SHOWN ON FORM V

Parcel Descriptions

Date Added: 5/26/2007 8:02:51 AM **Crown Land PIN#:**
LTO PID(s): 027-077-080 **Crown Land File#:**
Land Description: STRATA LOT 46 DISTRICT LOT 115 GROUP 1 NEW WESTMINSTER DISTRICT STRATA PLAN BCS2355 TOGETHER WITH AN INTEREST IN THE COMMON PROPERTY IN PROPORTION TO THE UNIT ENTITLEMENT OF THE STRATA LOT AS SHOWN ON FORM V

Parcel Descriptions

Date Added: 1/19/2008 8:01:30 AM **Crown Land PIN#:**
LTO PID(s): 027-353-630 **Crown Land File#:**
Land Description: STRATA LOT 31 DISTRICT LOT 115 GROUP 1 NEW WESTMINSTER DISTRICT STRATA PLAN BCS2702 TOGETHER WITH AN INTEREST IN THE COMMON PROPERTY IN PROPORTION TO THE UNIT ENTITLEMENT OF THE STRATA LOT AS SHOWN ON FORM V

Parcel Descriptions

Date Added: 1/19/2008 8:01:31 AM **Crown Land PIN#:**
LTO PID(s): 027-353-672 **Crown Land File#:**
Land Description: STRATA LOT 35 DISTRICT LOT 115 GROUP 1 NEW WESTMINSTER DISTRICT STRATA PLAN BCS2702 TOGETHER WITH AN INTEREST IN THE COMMON PROPERTY IN PROPORTION TO THE UNIT ENTITLEMENT OF THE STRATA LOT AS SHOWN ON FORM V

Parcel Descriptions

Date Added: 1/19/2008 8:01:31 AM **Crown Land PIN#:**
LTO PID(s): 027-353-702 **Crown Land File#:**
Land Description: STRATA LOT 37 DISTRICT LOT 115 GROUP 1 NEW WESTMINSTER DISTRICT STRATA PLAN BCS2702 TOGETHER WITH AN INTEREST IN THE COMMON PROPERTY IN PROPORTION TO THE UNIT ENTITLEMENT OF THE STRATA LOT AS SHOWN ON FORM V

Parcel Descriptions

Date Added: 1/19/2008 8:01:32 AM ***Crown Land PIN#:***
LTO PID(s): 027-353-737 ***Crown Land File#:***
Land Description: STRATA LOT 40 DISTRICT LOT 115 GROUP 1 NEW WESTMINSTER DISTRICT STRATA PLAN BCS2702 TOGETHER WITH AN INTEREST IN THE COMMON PROPERTY IN PROPORTION TO THE UNIT ENTITLEMENT OF THE STRATA LOT AS SHOWN ON FORM V

Parcel Descriptions

Date Added: 6/12/2010 2:57:31 PM ***Crown Land PIN#:***
LTO PID(s): 028-226-071 ***Crown Land File#:***
Land Description: STRATA LOT 44 DISTRICT LOT 115 GROUP 1 NEW WESTMINSTER DISTRICT STRATA PLAN BCS3832 TOGETHER WITH AN INTEREST IN THE COMMON PROPERTY IN PROPORTION TO THE UNIT ENTITLEMENT OF THE STRATA LOT AS SHOWN ON FORM V

Parcel Descriptions

Date Added: 6/12/2010 2:57:32 PM ***Crown Land PIN#:***
LTO PID(s): 028-226-119 ***Crown Land File#:***
Land Description: STRATA LOT 48 DISTRICT LOT 115 GROUP 1 NEW WESTMINSTER DISTRICT STRATA PLAN BCS3832 TOGETHER WITH AN INTEREST IN THE COMMON PROPERTY IN PROPORTION TO THE UNIT ENTITLEMENT OF THE STRATA LOT AS SHOWN ON FORM V

Parcel Descriptions

Date Added: 6/12/2010 2:57:32 PM ***Crown Land PIN#:***
LTO PID(s): 028-226-135 ***Crown Land File#:***
Land Description: STRATA LOT 50 DISTRICT LOT 115 GROUP 1 NEW WESTMINSTER DISTRICT STRATA PLAN BCS3832 TOGETHER WITH AN INTEREST IN THE COMMON PROPERTY IN PROPORTION TO THE UNIT ENTITLEMENT OF THE STRATA LOT AS SHOWN ON FORM V

Parcel Descriptions

Date Added: 6/12/2010 2:57:32 PM ***Crown Land PIN#:***
LTO PID(s): 028-226-143 ***Crown Land File#:***
Land Description: STRATA LOT 51 DISTRICT LOT 115 GROUP 1 NEW WESTMINSTER DISTRICT STRATA PLAN BCS3832 TOGETHER WITH AN INTEREST IN THE COMMON PROPERTY IN PROPORTION TO THE UNIT ENTITLEMENT OF THE STRATA LOT AS SHOWN ON FORM V

Parcel Descriptions

Date Added: 3/31/2012 6:04:33 PM ***Crown Land PIN#:***
LTO PID(s): 028-802-535 ***Crown Land File#:***
Land Description: STRATA LOT 261 DISTRICT LOT 115 GROUP 1 NEW WESTMINSTER DISTRICT STRATA PLAN BCS2702 TOGETHER WITH AN INTEREST IN THE COMMON PROPERTY IN PROPORTION TO THE UNIT ENTITLEMENT OF THE STRATA LOT AS SHOWN ON FORM V

Parcel Descriptions

Date Added: 1/19/2008 8:01:33 AM ***Crown Land PIN#:***
LTO PID(s): 027-353-851 ***Crown Land File#:***
Land Description: STRATA LOT 52 DISTRICT LOT 115 GROUP 1 NEW WESTMINSTER DISTRICT STRATA PLAN BCS2702 TOGETHER WITH AN INTEREST IN THE COMMON PROPERTY IN PROPORTION TO THE UNIT ENTITLEMENT OF THE STRATA LOT AS SHOWN ON FORM V

Parcel Descriptions

Date Added: 6/12/2010 2:57:34 PM ***Crown Land PIN#:***
LTO PID(s): 028-226-232 ***Crown Land File#:***

Land Description: STRATA LOT 60 DISTRICT LOT 115 GROUP 1 NEW WESTMINSTER DISTRICT STRATA PLAN BCS3832 TOGETHER WITH AN INTEREST IN THE COMMON PROPERTY IN PROPORTION TO THE UNIT ENTITLEMENT OF THE STRATA LOT AS SHOWN ON FORM V

Parcel Descriptions

Date Added: 6/12/2010 2:57:34 PM **Crown Land PIN#:**
LTO PID(s): 028-226-259 **Crown Land File#:**
Land Description: STRATA LOT 62 DISTRICT LOT 115 GROUP 1 NEW WESTMINSTER DISTRICT STRATA PLAN BCS3832 TOGETHER WITH AN INTEREST IN THE COMMON PROPERTY IN PROPORTION TO THE UNIT ENTITLEMENT OF THE STRATA LOT AS SHOWN ON FORM V

Parcel Descriptions

Date Added: 3/31/2012 6:04:39 PM **Crown Land PIN#:**
LTO PID(s): 028-802-675 **Crown Land File#:**
Land Description: STRATA LOT 275 DISTRICT LOT 115 GROUP 1 NEW WESTMINSTER DISTRICT STRATA PLAN BCS2702 TOGETHER WITH AN INTEREST IN THE COMMON PROPERTY IN PROPORTION TO THE UNIT ENTITLEMENT OF THE STRATA LOT AS SHOWN ON FORM V

Parcel Descriptions

Date Added: 8/4/2007 8:01:22 AM **Crown Land PIN#:**
LTO PID(s): 027-142-086 **Crown Land File#:**
Land Description: STRATA LOT 5 DISTRICT LOT 115 GROUP 1 NEW WESTMINSTER DISTRICT STRATA PLAN BCS2450 TOGETHER WITH AN INTEREST IN THE COMMON PROPERTY IN PROPORTION TO THE UNIT ENTITLEMENT OF THE STRATA LOT AS SHOWN ON FORM V

Parcel Descriptions

Date Added: 8/4/2007 8:01:24 AM **Crown Land PIN#:**
LTO PID(s): 027-142-159 **Crown Land File#:**
Land Description: STRATA LOT 12 DISTRICT LOT 115 GROUP 1 NEW WESTMINSTER DISTRICT STRATA PLAN BCS2450 TOGETHER WITH AN INTEREST IN THE COMMON PROPERTY IN PROPORTION TO THE UNIT ENTITLEMENT OF THE STRATA LOT AS SHOWN ON FORM V

Parcel Descriptions

Date Added: 8/4/2007 8:01:26 AM **Crown Land PIN#:**
LTO PID(s): 027-142-205 **Crown Land File#:**
Land Description: STRATA LOT 17 DISTRICT LOT 115 GROUP 1 NEW WESTMINSTER DISTRICT STRATA PLAN BCS2450 TOGETHER WITH AN INTEREST IN THE COMMON PROPERTY IN PROPORTION TO THE UNIT ENTITLEMENT OF THE STRATA LOT AS SHOWN ON FORM V

Parcel Descriptions

Date Added: 8/4/2007 8:01:26 AM **Crown Land PIN#:**
LTO PID(s): 027-142-221 **Crown Land File#:**
Land Description: STRATA LOT 19 DISTRICT LOT 115 GROUP 1 NEW WESTMINSTER DISTRICT STRATA PLAN BCS2450 TOGETHER WITH AN INTEREST IN THE COMMON PROPERTY IN PROPORTION TO THE UNIT ENTITLEMENT OF THE STRATA LOT AS SHOWN ON FORM V

Parcel Descriptions

Date Added: 1/19/2008 8:01:34 AM **Crown Land PIN#:**
LTO PID(s): 027-353-915 **Crown Land File#:**
Land Description: STRATA LOT 57 DISTRICT LOT 115 GROUP 1 NEW WESTMINSTER DISTRICT STRATA PLAN BCS2702 TOGETHER WITH AN INTEREST IN THE COMMON PROPERTY IN PROPORTION TO THE UNIT ENTITLEMENT OF THE STRATA LOT AS SHOWN ON FORM V

Parcel Descriptions

Date Added: 1/19/2008 8:01:34 AM ***Crown Land PIN#:***
LTO PID(s): 027-353-923 ***Crown Land File#:***
Land Description: STRATA LOT 58 DISTRICT LOT 115 GROUP 1 NEW WESTMINSTER DISTRICT STRATA PLAN BCS2702 TOGETHER WITH AN INTEREST IN THE COMMON PROPERTY IN PROPORTION TO THE UNIT ENTITLEMENT OF THE STRATA LOT AS SHOWN ON FORM V

Parcel Descriptions

Date Added: 6/12/2010 2:57:37 PM ***Crown Land PIN#:***
LTO PID(s): 028-226-429 ***Crown Land File#:***
Land Description: STRATA LOT 79 DISTRICT LOT 115 GROUP 1 NEW WESTMINSTER DISTRICT STRATA PLAN BCS3832 TOGETHER WITH AN INTEREST IN THE COMMON PROPERTY IN PROPORTION TO THE UNIT ENTITLEMENT OF THE STRATA LOT AS SHOWN ON FORM V

Parcel Descriptions

Date Added: 2/20/2016 8:00:46 AM ***Crown Land PIN#:***
LTO PID(s): 029-764-734 ***Crown Land File#:***
Land Description: STRATA LOT 45 DISTRICT LOT 115 GROUP 1 NEW WESTMINSTER DISTRICT STRATA PLAN EPS2995 TOGETHER WITH AN INTEREST IN THE COMMON PROPERTY IN PROPORTION TO THE UNIT ENTITLEMENT OF THE STRATA LOT AS SHOWN ON FORM V

Parcel Descriptions

Date Added: 3/22/2008 8:01:05 AM ***Crown Land PIN#:***
LTO PID(s): 027-435-032 ***Crown Land File#:***
Land Description: STRATA LOT 5 DISTRICT LOT 115 GROUP 1 NEW WESTMINSTER DISTRICT STRATA PLAN BCS2772 TOGETHER WITH AN INTEREST IN THE COMMON PROPERTY IN PROPORTION TO THE UNIT ENTITLEMENT OF THE STRATA LOT AS SHOWN ON FORM V

Parcel Descriptions

Date Added: 6/12/2010 2:57:38 PM ***Crown Land PIN#:***
LTO PID(s): 028-226-488 ***Crown Land File#:***
Land Description: STRATA LOT 85 DISTRICT LOT 115 GROUP 1 NEW WESTMINSTER DISTRICT STRATA PLAN BCS3832 TOGETHER WITH AN INTEREST IN THE COMMON PROPERTY IN PROPORTION TO THE UNIT ENTITLEMENT OF THE STRATA LOT AS SHOWN ON FORM V

Parcel Descriptions

Date Added: 6/12/2010 2:57:38 PM ***Crown Land PIN#:***
LTO PID(s): 028-226-542 ***Crown Land File#:***
Land Description: STRATA LOT 91 DISTRICT LOT 115 GROUP 1 NEW WESTMINSTER DISTRICT STRATA PLAN BCS3832 TOGETHER WITH AN INTEREST IN THE COMMON PROPERTY IN PROPORTION TO THE UNIT ENTITLEMENT OF THE STRATA LOT AS SHOWN ON FORM V

Parcel Descriptions

Date Added: 6/12/2010 2:57:39 PM ***Crown Land PIN#:***
LTO PID(s): 028-226-585 ***Crown Land File#:***
Land Description: STRATA LOT 95 DISTRICT LOT 115 GROUP 1 NEW WESTMINSTER DISTRICT STRATA PLAN BCS3832 TOGETHER WITH AN INTEREST IN THE COMMON PROPERTY IN PROPORTION TO THE UNIT ENTITLEMENT OF THE STRATA LOT AS SHOWN ON FORM V

Parcel Descriptions

Date Added: 3/31/2012 6:04:41 PM ***Crown Land PIN#:***
LTO PID(s): 028-802-721 ***Crown Land File#:***

Land Description: STRATA LOT 280 DISTRICT LOT 115 GROUP 1 NEW WESTMINSTER DISTRICT STRATA PLAN BCS2702 TOGETHER WITH AN INTEREST IN THE COMMON PROPERTY IN PROPORTION TO THE UNIT ENTITLEMENT OF THE STRATA LOT AS SHOWN ON FORM V

Parcel Descriptions

Date Added: 3/31/2012 6:04:43 PM **Crown Land PIN#:**
LTO PID(s): 028-802-799 **Crown Land File#:**
Land Description: STRATA LOT 287 DISTRICT LOT 115 GROUP 1 NEW WESTMINSTER DISTRICT STRATA PLAN BCS2702 TOGETHER WITH AN INTEREST IN THE COMMON PROPERTY IN PROPORTION TO THE UNIT ENTITLEMENT OF THE STRATA LOT AS SHOWN ON FORM V

Parcel Descriptions

Date Added: 7/12/2008 10:53:33 AM **Crown Land PIN#:**
LTO PID(s): 027-550-907 **Crown Land File#:**
Land Description: STRATA LOT 78 DISTRICT LOT 115 GROUP 1 NEW WESTMINSTER DISTRICT STRATA PLAN BCS2702 TOGETHER WITH AN INTEREST IN THE COMMON PROPERTY IN PROPORTION TO THE UNIT ENTITLEMENT OF THE STRATA LOT AS SHOWN ON FORM V

Parcel Descriptions

Date Added: 7/12/2008 10:53:33 AM **Crown Land PIN#:**
LTO PID(s): 027-550-915 **Crown Land File#:**
Land Description: STRATA LOT 79 DISTRICT LOT 115 GROUP 1 NEW WESTMINSTER DISTRICT STRATA PLAN BCS2702 TOGETHER WITH AN INTEREST IN THE COMMON PROPERTY IN PROPORTION TO THE UNIT ENTITLEMENT OF THE STRATA LOT AS SHOWN ON FORM V

Parcel Descriptions

Date Added: 7/12/2008 10:53:34 AM **Crown Land PIN#:**
LTO PID(s): 027-550-982 **Crown Land File#:**
Land Description: STRATA LOT 86 DISTRICT LOT 115 GROUP 1 NEW WESTMINSTER DISTRICT STRATA PLAN BCS2702 TOGETHER WITH AN INTEREST IN THE COMMON PROPERTY IN PROPORTION TO THE UNIT ENTITLEMENT OF THE STRATA LOT AS SHOWN ON FORM V

Parcel Descriptions

Date Added: 7/12/2008 10:53:34 AM **Crown Land PIN#:**
LTO PID(s): 027-551-024 **Crown Land File#:**
Land Description: STRATA LOT 90 DISTRICT LOT 115 GROUP 1 NEW WESTMINSTER DISTRICT STRATA PLAN BCS2702 TOGETHER WITH AN INTEREST IN THE COMMON PROPERTY IN PROPORTION TO THE UNIT ENTITLEMENT OF THE STRATA LOT AS SHOWN ON FORM V

Parcel Descriptions

Date Added: 7/12/2008 10:53:34 AM **Crown Land PIN#:**
LTO PID(s): 027-551-032 **Crown Land File#:**
Land Description: STRATA LOT 91 DISTRICT LOT 115 GROUP 1 NEW WESTMINSTER DISTRICT STRATA PLAN BCS2702 TOGETHER WITH AN INTEREST IN THE COMMON PROPERTY IN PROPORTION TO THE UNIT ENTITLEMENT OF THE STRATA LOT AS SHOWN ON FORM V

Parcel Descriptions

Date Added: 6/12/2010 2:57:41 PM **Crown Land PIN#:**
LTO PID(s): 028-226-691 **Crown Land File#:**
Land Description: STRATA LOT 106 DISTRICT LOT 115 GROUP 1 NEW WESTMINSTER DISTRICT STRATA PLAN BCS3832 TOGETHER WITH AN INTEREST IN THE COMMON PROPERTY IN PROPORTION TO THE UNIT ENTITLEMENT OF THE STRATA LOT AS SHOWN ON FORM V

Parcel Descriptions

Date Added: 3/31/2012 6:04:45 PM ***Crown Land PIN#:***
LTO PID(s): 028-802-853 ***Crown Land File#:***
Land Description: STRATA LOT 293 DISTRICT LOT 115 GROUP 1 NEW WESTMINSTER DISTRICT STRATA PLAN BCS2702 TOGETHER WITH AN INTEREST IN THE COMMON PROPERTY IN PROPORTION TO THE UNIT ENTITLEMENT OF THE STRATA LOT AS SHOWN ON FORM V

Parcel Descriptions

Date Added: 8/4/2007 8:01:39 AM ***Crown Land PIN#:***
LTO PID(s): 027-142-639 ***Crown Land File#:***
Land Description: STRATA LOT 60 DISTRICT LOT 115 GROUP 1 NEW WESTMINSTER DISTRICT STRATA PLAN BCS2450 TOGETHER WITH AN INTEREST IN THE COMMON PROPERTY IN PROPORTION TO THE UNIT ENTITLEMENT OF THE STRATA LOT AS SHOWN ON FORM V

Parcel Descriptions

Date Added: 7/12/2008 10:53:35 AM ***Crown Land PIN#:***
LTO PID(s): 027-551-067 ***Crown Land File#:***
Land Description: STRATA LOT 94 DISTRICT LOT 115 GROUP 1 NEW WESTMINSTER DISTRICT STRATA PLAN BCS2702 TOGETHER WITH AN INTEREST IN THE COMMON PROPERTY IN PROPORTION TO THE UNIT ENTITLEMENT OF THE STRATA LOT AS SHOWN ON FORM V

Parcel Descriptions

Date Added: 7/12/2008 10:53:36 AM ***Crown Land PIN#:***
LTO PID(s): 027-551-156 ***Crown Land File#:***
Land Description: STRATA LOT 103 DISTRICT LOT 115 GROUP 1 NEW WESTMINSTER DISTRICT STRATA PLAN BCS2702 TOGETHER WITH AN INTEREST IN THE COMMON PROPERTY IN PROPORTION TO THE UNIT ENTITLEMENT OF THE STRATA LOT AS SHOWN ON FORM V

Parcel Descriptions

Date Added: 6/12/2010 2:57:42 PM ***Crown Land PIN#:***
LTO PID(s): 028-226-780 ***Crown Land File#:***
Land Description: STRATA LOT 115 DISTRICT LOT 115 GROUP 1 NEW WESTMINSTER DISTRICT STRATA PLAN BCS3832 TOGETHER WITH AN INTEREST IN THE COMMON PROPERTY IN PROPORTION TO THE UNIT ENTITLEMENT OF THE STRATA LOT AS SHOWN ON FORM V

Parcel Descriptions

Date Added: 6/12/2010 2:57:43 PM ***Crown Land PIN#:***
LTO PID(s): 028-226-861 ***Crown Land File#:***
Land Description: STRATA LOT 123 DISTRICT LOT 115 GROUP 1 NEW WESTMINSTER DISTRICT STRATA PLAN BCS3832 TOGETHER WITH AN INTEREST IN THE COMMON PROPERTY IN PROPORTION TO THE UNIT ENTITLEMENT OF THE STRATA LOT AS SHOWN ON FORM V

Parcel Descriptions

Date Added: 3/31/2012 6:04:51 PM ***Crown Land PIN#:***
LTO PID(s): 028-802-993 ***Crown Land File#:***
Land Description: STRATA LOT 307 DISTRICT LOT 115 GROUP 1 NEW WESTMINSTER DISTRICT STRATA PLAN BCS2702 TOGETHER WITH AN INTEREST IN THE COMMON PROPERTY IN PROPORTION TO THE UNIT ENTITLEMENT OF THE STRATA LOT AS SHOWN ON FORM V

Parcel Descriptions

Date Added: 3/31/2012 6:04:51 PM ***Crown Land PIN#:***
LTO PID(s): 028-803-019 ***Crown Land File#:***

Land Description: STRATA LOT 309 DISTRICT LOT 115 GROUP 1 NEW WESTMINSTER DISTRICT STRATA PLAN BCS2702 TOGETHER WITH AN INTEREST IN THE COMMON PROPERTY IN PROPORTION TO THE UNIT ENTITLEMENT OF THE STRATA LOT AS SHOWN ON FORM V

Parcel Descriptions

Date Added: 3/31/2012 6:04:55 PM **Crown Land PIN#:**
LTO PID(s): 028-803-094 **Crown Land File#:**
Land Description: STRATA LOT 317 DISTRICT LOT 115 GROUP 1 NEW WESTMINSTER DISTRICT STRATA PLAN BCS2702 TOGETHER WITH AN INTEREST IN THE COMMON PROPERTY IN PROPORTION TO THE UNIT ENTITLEMENT OF THE STRATA LOT AS SHOWN ON FORM V

Parcel Descriptions

Date Added: 8/16/2008 10:59:31 AM **Crown Land PIN#:**
LTO PID(s): 027-594-807 **Crown Land File#:**
Land Description: STRATA LOT 116 DISTRICT LOT 115 GROUP 1 NEW WESTMINSTER DISTRICT STRATA PLAN BCS2702 TOGETHER WITH AN INTEREST IN THE COMMON PROPERTY IN PROPORTION TO THE UNIT ENTITLEMENT OF THE STRATA LOT AS SHOWN ON FORM V

Parcel Descriptions

Date Added: 8/16/2008 10:59:32 AM **Crown Land PIN#:**
LTO PID(s): 027-594-840 **Crown Land File#:**
Land Description: STRATA LOT 120 DISTRICT LOT 115 GROUP 1 NEW WESTMINSTER DISTRICT STRATA PLAN BCS2702 TOGETHER WITH AN INTEREST IN THE COMMON PROPERTY IN PROPORTION TO THE UNIT ENTITLEMENT OF THE STRATA LOT AS SHOWN ON FORM V

Parcel Descriptions

Date Added: 8/16/2008 10:59:32 AM **Crown Land PIN#:**
LTO PID(s): 027-594-858 **Crown Land File#:**
Land Description: STRATA LOT 121 DISTRICT LOT 115 GROUP 1 NEW WESTMINSTER DISTRICT STRATA PLAN BCS2702 TOGETHER WITH AN INTEREST IN THE COMMON PROPERTY IN PROPORTION TO THE UNIT ENTITLEMENT OF THE STRATA LOT AS SHOWN ON FORM V

Parcel Descriptions

Date Added: 6/12/2010 2:57:45 PM **Crown Land PIN#:**
LTO PID(s): 028-226-976 **Crown Land File#:**
Land Description: STRATA LOT 134 DISTRICT LOT 115 GROUP 1 NEW WESTMINSTER DISTRICT STRATA PLAN BCS3832 TOGETHER WITH AN INTEREST IN THE COMMON PROPERTY IN PROPORTION TO THE UNIT ENTITLEMENT OF THE STRATA LOT AS SHOWN ON FORM V

Parcel Descriptions

Date Added: 3/31/2012 6:04:58 PM **Crown Land PIN#:**
LTO PID(s): 028-803-175 **Crown Land File#:**
Land Description: STRATA LOT 325 DISTRICT LOT 115 GROUP 1 NEW WESTMINSTER DISTRICT STRATA PLAN BCS2702 TOGETHER WITH AN INTEREST IN THE COMMON PROPERTY IN PROPORTION TO THE UNIT ENTITLEMENT OF THE STRATA LOT AS SHOWN ON FORM V

Parcel Descriptions

Date Added: 3/31/2012 6:05:00 PM **Crown Land PIN#:**
LTO PID(s): 028-803-230 **Crown Land File#:**
Land Description: STRATA LOT 331 DISTRICT LOT 115 GROUP 1 NEW WESTMINSTER DISTRICT STRATA PLAN BCS2702 TOGETHER WITH AN INTEREST IN THE COMMON PROPERTY IN PROPORTION TO THE UNIT ENTITLEMENT OF THE STRATA LOT AS SHOWN ON FORM V

Parcel Descriptions

Date Added: 8/4/2007 8:01:47 AM ***Crown Land PIN#:***
LTO PID(s): 027-142-892 ***Crown Land File#:***
Land Description: STRATA LOT 86 DISTRICT LOT 115 GROUP 1 NEW WESTMINSTER DISTRICT STRATA PLAN BCS2450 TOGETHER WITH AN INTEREST IN THE COMMON PROPERTY IN PROPORTION TO THE UNIT ENTITLEMENT OF THE STRATA LOT AS SHOWN ON FORM V

Parcel Descriptions

Date Added: 8/4/2007 8:01:48 AM ***Crown Land PIN#:***
LTO PID(s): 027-142-922 ***Crown Land File#:***
Land Description: STRATA LOT 89 DISTRICT LOT 115 GROUP 1 NEW WESTMINSTER DISTRICT STRATA PLAN BCS2450 TOGETHER WITH AN INTEREST IN THE COMMON PROPERTY IN PROPORTION TO THE UNIT ENTITLEMENT OF THE STRATA LOT AS SHOWN ON FORM V

Parcel Descriptions

Date Added: 8/16/2008 10:59:32 AM ***Crown Land PIN#:***
LTO PID(s): 027-594-891 ***Crown Land File#:***
Land Description: STRATA LOT 125 DISTRICT LOT 115 GROUP 1 NEW WESTMINSTER DISTRICT STRATA PLAN BCS2702 TOGETHER WITH AN INTEREST IN THE COMMON PROPERTY IN PROPORTION TO THE UNIT ENTITLEMENT OF THE STRATA LOT AS SHOWN ON FORM V

Parcel Descriptions

Date Added: 8/16/2008 10:59:33 AM ***Crown Land PIN#:***
LTO PID(s): 027-594-939 ***Crown Land File#:***
Land Description: STRATA LOT 129 DISTRICT LOT 115 GROUP 1 NEW WESTMINSTER DISTRICT STRATA PLAN BCS2702 TOGETHER WITH AN INTEREST IN THE COMMON PROPERTY IN PROPORTION TO THE UNIT ENTITLEMENT OF THE STRATA LOT AS SHOWN ON FORM V

Parcel Descriptions

Date Added: 8/4/2007 8:01:42 AM ***Crown Land PIN#:***
LTO PID(s): 027-142-736 ***Crown Land File#:***
Land Description: STRATA LOT 70 DISTRICT LOT 115 GROUP 1 NEW WESTMINSTER DISTRICT STRATA PLAN BCS2450 TOGETHER WITH AN INTEREST IN THE COMMON PROPERTY IN PROPORTION TO THE UNIT ENTITLEMENT OF THE STRATA LOT AS SHOWN ON FORM V

Parcel Descriptions

Date Added: 8/16/2008 10:59:30 AM ***Crown Land PIN#:***
LTO PID(s): 027-594-726 ***Crown Land File#:***
Land Description: STRATA LOT 108 DISTRICT LOT 115 GROUP 1 NEW WESTMINSTER DISTRICT STRATA PLAN BCS2702 TOGETHER WITH AN INTEREST IN THE COMMON PROPERTY IN PROPORTION TO THE UNIT ENTITLEMENT OF THE STRATA LOT AS SHOWN ON FORM V

Parcel Descriptions

Date Added: 8/16/2008 10:59:31 AM ***Crown Land PIN#:***
LTO PID(s): 027-594-823 ***Crown Land File#:***
Land Description: STRATA LOT 118 DISTRICT LOT 115 GROUP 1 NEW WESTMINSTER DISTRICT STRATA PLAN BCS2702 TOGETHER WITH AN INTEREST IN THE COMMON PROPERTY IN PROPORTION TO THE UNIT ENTITLEMENT OF THE STRATA LOT AS SHOWN ON FORM V

Parcel Descriptions

Date Added: 6/12/2010 2:57:45 PM ***Crown Land PIN#:***
LTO PID(s): 028-226-950 ***Crown Land File#:***

Land Description: STRATA LOT 132 DISTRICT LOT 115 GROUP 1 NEW WESTMINSTER DISTRICT STRATA PLAN BCS3832 TOGETHER WITH AN INTEREST IN THE COMMON PROPERTY IN PROPORTION TO THE UNIT ENTITLEMENT OF THE STRATA LOT AS SHOWN ON FORM V

Parcel Descriptions

Date Added: 6/12/2010 2:57:46 PM **Crown Land PIN#:**
LTO PID(s): 028-227-000 **Crown Land File#:**
Land Description: STRATA LOT 137 DISTRICT LOT 115 GROUP 1 NEW WESTMINSTER DISTRICT STRATA PLAN BCS3832 TOGETHER WITH AN INTEREST IN THE COMMON PROPERTY IN PROPORTION TO THE UNIT ENTITLEMENT OF THE STRATA LOT AS SHOWN ON FORM V

Parcel Descriptions

Date Added: 3/31/2012 6:04:56 PM **Crown Land PIN#:**
LTO PID(s): 028-803-141 **Crown Land File#:**
Land Description: STRATA LOT 322 DISTRICT LOT 115 GROUP 1 NEW WESTMINSTER DISTRICT STRATA PLAN BCS2702 TOGETHER WITH AN INTEREST IN THE COMMON PROPERTY IN PROPORTION TO THE UNIT ENTITLEMENT OF THE STRATA LOT AS SHOWN ON FORM V

Parcel Descriptions

Date Added: 3/31/2012 6:05:00 PM **Crown Land PIN#:**
LTO PID(s): 028-803-248 **Crown Land File#:**
Land Description: STRATA LOT 332 DISTRICT LOT 115 GROUP 1 NEW WESTMINSTER DISTRICT STRATA PLAN BCS2702 TOGETHER WITH AN INTEREST IN THE COMMON PROPERTY IN PROPORTION TO THE UNIT ENTITLEMENT OF THE STRATA LOT AS SHOWN ON FORM V

Parcel Descriptions

Date Added: 3/31/2012 6:05:01 PM **Crown Land PIN#:**
LTO PID(s): 028-803-264 **Crown Land File#:**
Land Description: STRATA LOT 334 DISTRICT LOT 115 GROUP 1 NEW WESTMINSTER DISTRICT STRATA PLAN BCS2702 TOGETHER WITH AN INTEREST IN THE COMMON PROPERTY IN PROPORTION TO THE UNIT ENTITLEMENT OF THE STRATA LOT AS SHOWN ON FORM V

Parcel Descriptions

Date Added: 8/4/2007 8:01:46 AM **Crown Land PIN#:**
LTO PID(s): 027-142-868 **Crown Land File#:**
Land Description: STRATA LOT 83 DISTRICT LOT 115 GROUP 1 NEW WESTMINSTER DISTRICT STRATA PLAN BCS2450 TOGETHER WITH AN INTEREST IN THE COMMON PROPERTY IN PROPORTION TO THE UNIT ENTITLEMENT OF THE STRATA LOT AS SHOWN ON FORM V

Parcel Descriptions

Date Added: 8/4/2007 8:01:47 AM **Crown Land PIN#:**
LTO PID(s): 027-142-876 **Crown Land File#:**
Land Description: STRATA LOT 84 DISTRICT LOT 115 GROUP 1 NEW WESTMINSTER DISTRICT STRATA PLAN BCS2450 TOGETHER WITH AN INTEREST IN THE COMMON PROPERTY IN PROPORTION TO THE UNIT ENTITLEMENT OF THE STRATA LOT AS SHOWN ON FORM V

Parcel Descriptions

Date Added: 8/4/2007 8:01:48 AM **Crown Land PIN#:**
LTO PID(s): 027-142-914 **Crown Land File#:**
Land Description: STRATA LOT 88 DISTRICT LOT 115 GROUP 1 NEW WESTMINSTER DISTRICT STRATA PLAN BCS2450 TOGETHER WITH AN INTEREST IN THE COMMON PROPERTY IN PROPORTION TO THE UNIT ENTITLEMENT OF THE STRATA LOT AS SHOWN ON FORM V

Parcel Descriptions

Date Added: 8/16/2008 10:59:33 AM ***Crown Land PIN#:***
LTO PID(s): 027-594-955 ***Crown Land File#:***
Land Description: STRATA LOT 131 DISTRICT LOT 115 GROUP 1 NEW WESTMINSTER DISTRICT STRATA PLAN BCS2702 TOGETHER WITH AN INTEREST IN THE COMMON PROPERTY IN PROPORTION TO THE UNIT ENTITLEMENT OF THE STRATA LOT AS SHOWN ON FORM V

Parcel Descriptions

Date Added: 8/16/2008 10:59:33 AM ***Crown Land PIN#:***
LTO PID(s): 027-594-980 ***Crown Land File#:***
Land Description: STRATA LOT 134 DISTRICT LOT 115 GROUP 1 NEW WESTMINSTER DISTRICT STRATA PLAN BCS2702 TOGETHER WITH AN INTEREST IN THE COMMON PROPERTY IN PROPORTION TO THE UNIT ENTITLEMENT OF THE STRATA LOT AS SHOWN ON FORM V

Parcel Descriptions

Date Added: 6/12/2010 2:57:48 PM ***Crown Land PIN#:***
LTO PID(s): 028-227-140 ***Crown Land File#:***
Land Description: STRATA LOT 151 DISTRICT LOT 115 GROUP 1 NEW WESTMINSTER DISTRICT STRATA PLAN BCS3832 TOGETHER WITH AN INTEREST IN THE COMMON PROPERTY IN PROPORTION TO THE UNIT ENTITLEMENT OF THE STRATA LOT AS SHOWN ON FORM V

Parcel Descriptions

Date Added: 11/29/2012 12:23:08 AM ***Crown Land PIN#:***
LTO PID(s): 028-961-129 ***Crown Land File#:***
Land Description:

Parcel Descriptions

Date Added: 7/30/2016 8:02:06 AM ***Crown Land PIN#:***
LTO PID(s): 029-724-872 ***Crown Land File#:***
Land Description: STRATA LOT 2 DISTRICT LOT 115 GROUP 1 NEW WESTMINSTER DISTRICT STRATA PLAN EPS3217 TOGETHER WITH AN INTEREST IN THE COMMON PROPERTY IN PROPORTION TO THE UNIT ENTITLEMENT OF THE STRATA LOT AS SHOWN ON FORM V

Parcel Descriptions

Date Added: 7/30/2016 8:02:06 AM ***Crown Land PIN#:***
LTO PID(s): 029-724-899 ***Crown Land File#:***
Land Description: STRATA LOT 4 DISTRICT LOT 115 GROUP 1 NEW WESTMINSTER DISTRICT STRATA PLAN EPS3217 TOGETHER WITH AN INTEREST IN THE COMMON PROPERTY IN PROPORTION TO THE UNIT ENTITLEMENT OF THE STRATA LOT AS SHOWN ON FORM V

Parcel Descriptions

Date Added: 7/30/2016 8:02:07 AM ***Crown Land PIN#:***
LTO PID(s): 029-724-945 ***Crown Land File#:***
Land Description: STRATA LOT 9 DISTRICT LOT 115 GROUP 1 NEW WESTMINSTER DISTRICT STRATA PLAN EPS3217 TOGETHER WITH AN INTEREST IN THE COMMON PROPERTY IN PROPORTION TO THE UNIT ENTITLEMENT OF THE STRATA LOT AS SHOWN ON FORM V

Parcel Descriptions

Date Added: 8/4/2007 8:01:50 AM ***Crown Land PIN#:***
LTO PID(s): 027-142-981 ***Crown Land File#:***
Land Description: STRATA LOT 95 DISTRICT LOT 115 GROUP 1 NEW WESTMINSTER DISTRICT STRATA PLAN BCS2450 TOGETHER WITH AN INTEREST IN THE COMMON PROPERTY IN PROPORTION TO THE UNIT

ENTITLEMENT OF THE STRATA LOT AS SHOWN ON FORM V

Parcel Descriptions

Date Added: 8/4/2007 8:01:52 AM ***Crown Land PIN#:***
LTO PID(s): 027-143-040 ***Crown Land File#:***
Land Description: STRATA LOT 101 DISTRICT LOT 115 GROUP 1 NEW WESTMINSTER DISTRICT STRATA PLAN BCS2450 TOGETHER WITH AN INTEREST IN THE COMMON PROPERTY IN PROPORTION TO THE UNIT ENTITLEMENT OF THE STRATA LOT AS SHOWN ON FORM V

Parcel Descriptions

Date Added: 8/4/2007 8:01:54 AM ***Crown Land PIN#:***
LTO PID(s): 027-143-091 ***Crown Land File#:***
Land Description: STRATA LOT 106 DISTRICT LOT 115 GROUP 1 NEW WESTMINSTER DISTRICT STRATA PLAN BCS2450 TOGETHER WITH AN INTEREST IN THE COMMON PROPERTY IN PROPORTION TO THE UNIT ENTITLEMENT OF THE STRATA LOT AS SHOWN ON FORM V

Parcel Descriptions

Date Added: 8/16/2008 10:59:34 AM ***Crown Land PIN#:***
LTO PID(s): 027-595-030 ***Crown Land File#:***
Land Description: STRATA LOT 139 DISTRICT LOT 115 GROUP 1 NEW WESTMINSTER DISTRICT STRATA PLAN BCS2702 TOGETHER WITH AN INTEREST IN THE COMMON PROPERTY IN PROPORTION TO THE UNIT ENTITLEMENT OF THE STRATA LOT AS SHOWN ON FORM V

Parcel Descriptions

Date Added: 8/16/2008 10:59:34 AM ***Crown Land PIN#:***
LTO PID(s): 027-595-072 ***Crown Land File#:***
Land Description: STRATA LOT 143 DISTRICT LOT 115 GROUP 1 NEW WESTMINSTER DISTRICT STRATA PLAN BCS2702 TOGETHER WITH AN INTEREST IN THE COMMON PROPERTY IN PROPORTION TO THE UNIT ENTITLEMENT OF THE STRATA LOT AS SHOWN ON FORM V

Parcel Descriptions

Date Added: 8/16/2008 10:59:35 AM ***Crown Land PIN#:***
LTO PID(s): 027-595-102 ***Crown Land File#:***
Land Description: STRATA LOT 146 DISTRICT LOT 115 GROUP 1 NEW WESTMINSTER DISTRICT STRATA PLAN BCS2702 TOGETHER WITH AN INTEREST IN THE COMMON PROPERTY IN PROPORTION TO THE UNIT ENTITLEMENT OF THE STRATA LOT AS SHOWN ON FORM V

Parcel Descriptions

Date Added: 3/13/2010 11:11:35 AM ***Crown Land PIN#:***
LTO PID(s): 028-164-091 ***Crown Land File#:***
Land Description: STRATA LOT 5 DISTRICT LOT 115 GROUP 1 NEW WESTMINSTER DISTRICT STRATA PLAN BCS3735 TOGETHER WITH AN INTEREST IN THE COMMON PROPERTY IN PROPORTION TO THE UNIT ENTITLEMENT OF THE STRATA LOT AS SHOWN ON FORM V

Parcel Descriptions

Date Added: 3/13/2010 11:11:35 AM ***Crown Land PIN#:***
LTO PID(s): 028-164-105 ***Crown Land File#:***
Land Description: STRATA LOT 6 DISTRICT LOT 115 GROUP 1 NEW WESTMINSTER DISTRICT STRATA PLAN BCS3735 TOGETHER WITH AN INTEREST IN THE COMMON PROPERTY IN PROPORTION TO THE UNIT ENTITLEMENT OF THE STRATA LOT AS SHOWN ON FORM V

Parcel Descriptions

Date Added: 6/12/2010 2:57:50 PM **Crown Land PIN#:**
LTO PID(s): 028-227-298 **Crown Land File#:**
Land Description: STRATA LOT 166 DISTRICT LOT 115 GROUP 1 NEW WESTMINSTER DISTRICT STRATA PLAN BCS3832 TOGETHER WITH AN INTEREST IN THE COMMON PROPERTY IN PROPORTION TO THE UNIT ENTITLEMENT OF THE STRATA LOT AS SHOWN ON FORM V

Parcel Descriptions

Date Added: 6/12/2010 2:57:51 PM **Crown Land PIN#:**
LTO PID(s): 028-227-352 **Crown Land File#:**
Land Description: STRATA LOT 172 DISTRICT LOT 115 GROUP 1 NEW WESTMINSTER DISTRICT STRATA PLAN BCS3832 TOGETHER WITH AN INTEREST IN THE COMMON PROPERTY IN PROPORTION TO THE UNIT ENTITLEMENT OF THE STRATA LOT AS SHOWN ON FORM V

Parcel Descriptions

Date Added: 6/12/2010 2:57:51 PM **Crown Land PIN#:**
LTO PID(s): 028-227-379 **Crown Land File#:**
Land Description: STRATA LOT 174 DISTRICT LOT 115 GROUP 1 NEW WESTMINSTER DISTRICT STRATA PLAN BCS3832 TOGETHER WITH AN INTEREST IN THE COMMON PROPERTY IN PROPORTION TO THE UNIT ENTITLEMENT OF THE STRATA LOT AS SHOWN ON FORM V

Parcel Descriptions

Date Added: 7/30/2016 8:02:07 AM **Crown Land PIN#:**
LTO PID(s): 029-725-062 **Crown Land File#:**
Land Description: STRATA LOT 21 DISTRICT LOT 115 GROUP 1 NEW WESTMINSTER DISTRICT STRATA PLAN EPS3217 TOGETHER WITH AN INTEREST IN THE COMMON PROPERTY IN PROPORTION TO THE UNIT ENTITLEMENT OF THE STRATA LOT AS SHOWN ON FORM V

Parcel Descriptions

Date Added: 7/30/2016 8:02:07 AM **Crown Land PIN#:**
LTO PID(s): 029-725-071 **Crown Land File#:**
Land Description: STRATA LOT 22 DISTRICT LOT 115 GROUP 1 NEW WESTMINSTER DISTRICT STRATA PLAN EPS3217 TOGETHER WITH AN INTEREST IN THE COMMON PROPERTY IN PROPORTION TO THE UNIT ENTITLEMENT OF THE STRATA LOT AS SHOWN ON FORM V

Parcel Descriptions

Date Added: 8/4/2007 8:01:58 AM **Crown Land PIN#:**
LTO PID(s): 027-143-228 **Crown Land File#:**
Land Description: STRATA LOT 119 DISTRICT LOT 115 GROUP 1 NEW WESTMINSTER DISTRICT STRATA PLAN BCS2450 TOGETHER WITH AN INTEREST IN THE COMMON PROPERTY IN PROPORTION TO THE UNIT ENTITLEMENT OF THE STRATA LOT AS SHOWN ON FORM V

Parcel Descriptions

Date Added: 8/4/2007 8:01:59 AM **Crown Land PIN#:**
LTO PID(s): 027-143-244 **Crown Land File#:**
Land Description: STRATA LOT 121 DISTRICT LOT 115 GROUP 1 NEW WESTMINSTER DISTRICT STRATA PLAN BCS2450 TOGETHER WITH AN INTEREST IN THE COMMON PROPERTY IN PROPORTION TO THE UNIT ENTITLEMENT OF THE STRATA LOT AS SHOWN ON FORM V

Parcel Descriptions

Date Added: 3/13/2010 11:11:37 AM **Crown Land PIN#:**
LTO PID(s): 028-164-199 **Crown Land File#:**
Land Description: STRATA LOT 15 DISTRICT LOT 115 GROUP 1 NEW WESTMINSTER DISTRICT STRATA PLAN BCS3735 TOGETHER WITH AN INTEREST IN THE COMMON PROPERTY IN PROPORTION TO THE UNIT ENTITLEMENT OF THE STRATA LOT AS SHOWN ON FORM V

Parcel Descriptions

Date Added: 6/12/2010 2:57:52 PM ***Crown Land PIN#:***
LTO PID(s): 028-227-433 ***Crown Land File#:***
Land Description: STRATA LOT 180 DISTRICT LOT 115 GROUP 1 NEW WESTMINSTER DISTRICT STRATA PLAN BCS3832 TOGETHER WITH AN INTEREST IN THE COMMON PROPERTY IN PROPORTION TO THE UNIT ENTITLEMENT OF THE STRATA LOT AS SHOWN ON FORM V

Parcel Descriptions

Date Added: 6/12/2010 2:57:53 PM ***Crown Land PIN#:***
LTO PID(s): 028-227-506 ***Crown Land File#:***
Land Description: STRATA LOT 187 DISTRICT LOT 115 GROUP 1 NEW WESTMINSTER DISTRICT STRATA PLAN BCS3832 TOGETHER WITH AN INTEREST IN THE COMMON PROPERTY IN PROPORTION TO THE UNIT ENTITLEMENT OF THE STRATA LOT AS SHOWN ON FORM V

Parcel Descriptions

Date Added: 7/30/2016 8:02:08 AM ***Crown Land PIN#:***
LTO PID(s): 029-725-143 ***Crown Land File#:***
Land Description: STRATA LOT 29 DISTRICT LOT 115 GROUP 1 NEW WESTMINSTER DISTRICT STRATA PLAN EPS3217 TOGETHER WITH AN INTEREST IN THE COMMON PROPERTY IN PROPORTION TO THE UNIT ENTITLEMENT OF THE STRATA LOT AS SHOWN ON FORM V

Parcel Descriptions

Date Added: 7/30/2016 8:02:08 AM ***Crown Land PIN#:***
LTO PID(s): 029-725-241 ***Crown Land File#:***
Land Description: STRATA LOT 39 DISTRICT LOT 115 GROUP 1 NEW WESTMINSTER DISTRICT STRATA PLAN EPS3217 TOGETHER WITH AN INTEREST IN THE COMMON PROPERTY IN PROPORTION TO THE UNIT ENTITLEMENT OF THE STRATA LOT AS SHOWN ON FORM V

Parcel Descriptions

Date Added: 7/30/2016 8:02:08 AM ***Crown Land PIN#:***
LTO PID(s): 029-725-259 ***Crown Land File#:***
Land Description: STRATA LOT 40 DISTRICT LOT 115 GROUP 1 NEW WESTMINSTER DISTRICT STRATA PLAN EPS3217 TOGETHER WITH AN INTEREST IN THE COMMON PROPERTY IN PROPORTION TO THE UNIT ENTITLEMENT OF THE STRATA LOT AS SHOWN ON FORM V

Parcel Descriptions

Date Added: 8/4/2007 8:02:00 AM ***Crown Land PIN#:***
LTO PID(s): 027-143-287 ***Crown Land File#:***
Land Description: STRATA LOT 125 DISTRICT LOT 115 GROUP 1 NEW WESTMINSTER DISTRICT STRATA PLAN BCS2450 TOGETHER WITH AN INTEREST IN THE COMMON PROPERTY IN PROPORTION TO THE UNIT ENTITLEMENT OF THE STRATA LOT AS SHOWN ON FORM V

Parcel Descriptions

Date Added: 8/4/2007 8:02:01 AM ***Crown Land PIN#:***
LTO PID(s): 027-143-309 ***Crown Land File#:***
Land Description: STRATA LOT 127 DISTRICT LOT 115 GROUP 1 NEW WESTMINSTER DISTRICT STRATA PLAN BCS2450 TOGETHER WITH AN INTEREST IN THE COMMON PROPERTY IN PROPORTION TO THE UNIT ENTITLEMENT OF THE STRATA LOT AS SHOWN ON FORM V

Parcel Descriptions

Date Added: 8/4/2007 8:02:04 AM ***Crown Land PIN#:***

LTO PID(s): 027-143-414 **Crown Land File#:**
Land Description: STRATA LOT 138 DISTRICT LOT 115 GROUP 1 NEW WESTMINSTER DISTRICT STRATA PLAN BCS2450 TOGETHER WITH AN INTEREST IN THE COMMON PROPERTY IN PROPORTION TO THE UNIT ENTITLEMENT OF THE STRATA LOT AS SHOWN ON FORM V

Parcel Descriptions

Date Added: 3/13/2010 11:11:38 AM **Crown Land PIN#:**
LTO PID(s): 028-164-261 **Crown Land File#:**
Land Description: STRATA LOT 22 DISTRICT LOT 115 GROUP 1 NEW WESTMINSTER DISTRICT STRATA PLAN BCS3735 TOGETHER WITH AN INTEREST IN THE COMMON PROPERTY IN PROPORTION TO THE UNIT ENTITLEMENT OF THE STRATA LOT AS SHOWN ON FORM V

Parcel Descriptions

Date Added: 12/4/2010 1:36:14 PM **Crown Land PIN#:**
LTO PID(s): 028-395-387 **Crown Land File#:**
Land Description: STRATA LOT 150 DISTRICT LOT 115 GROUP 1 NEW WESTMINSTER DISTRICT STRATA PLAN BCS2702 TOGETHER WITH AN INTEREST IN THE COMMON PROPERTY IN PROPORTION TO THE UNIT ENTITLEMENT OF THE STRATA LOT AS SHOWN ON FORM V

Parcel Descriptions

Date Added: 7/30/2016 8:02:08 AM **Crown Land PIN#:**
LTO PID(s): 029-725-267 **Crown Land File#:**
Land Description: STRATA LOT 41 DISTRICT LOT 115 GROUP 1 NEW WESTMINSTER DISTRICT STRATA PLAN EPS3217 TOGETHER WITH AN INTEREST IN THE COMMON PROPERTY IN PROPORTION TO THE UNIT ENTITLEMENT OF THE STRATA LOT AS SHOWN ON FORM V

Parcel Descriptions

Date Added: 7/30/2016 8:02:08 AM **Crown Land PIN#:**
LTO PID(s): 029-725-313 **Crown Land File#:**
Land Description: STRATA LOT 46 DISTRICT LOT 115 GROUP 1 NEW WESTMINSTER DISTRICT STRATA PLAN EPS3217 TOGETHER WITH AN INTEREST IN THE COMMON PROPERTY IN PROPORTION TO THE UNIT ENTITLEMENT OF THE STRATA LOT AS SHOWN ON FORM V

Parcel Descriptions

Date Added: 2/20/2016 8:00:44 AM **Crown Land PIN#:**
LTO PID(s): 029-764-297 **Crown Land File#:**
Land Description: STRATA LOT 1 DISTRICT LOT 115 GROUP 1 NEW WESTMINSTER DISTRICT STRATA PLAN EPS2995 TOGETHER WITH AN INTEREST IN THE COMMON PROPERTY IN PROPORTION TO THE UNIT ENTITLEMENT OF THE STRATA LOT AS SHOWN ON FORM V

Parcel Descriptions

Date Added: 8/4/2007 8:02:06 AM **Crown Land PIN#:**
LTO PID(s): 027-143-481 **Crown Land File#:**
Land Description: STRATA LOT 145 DISTRICT LOT 115 GROUP 1 NEW WESTMINSTER DISTRICT STRATA PLAN BCS2450 TOGETHER WITH AN INTEREST IN THE COMMON PROPERTY IN PROPORTION TO THE UNIT ENTITLEMENT OF THE STRATA LOT AS SHOWN ON FORM V

Parcel Descriptions

Date Added: 3/13/2010 11:11:40 AM **Crown Land PIN#:**
LTO PID(s): 028-164-415 **Crown Land File#:**
Land Description: STRATA LOT 37 DISTRICT LOT 115 GROUP 1 NEW WESTMINSTER DISTRICT STRATA PLAN BCS3735 TOGETHER WITH AN INTEREST IN THE COMMON PROPERTY IN PROPORTION TO THE UNIT ENTITLEMENT OF THE STRATA LOT AS SHOWN ON FORM V

Parcel Descriptions

Date Added: 3/13/2010 11:11:41 AM ***Crown Land PIN#:***
LTO PID(s): 028-164-474 ***Crown Land File#:***
Land Description: STRATA LOT 43 DISTRICT LOT 115 GROUP 1 NEW WESTMINSTER DISTRICT STRATA PLAN BCS3735 TOGETHER WITH AN INTEREST IN THE COMMON PROPERTY IN PROPORTION TO THE UNIT ENTITLEMENT OF THE STRATA LOT AS SHOWN ON FORM V

Parcel Descriptions

Date Added: 12/4/2010 1:36:17 PM ***Crown Land PIN#:***
LTO PID(s): 028-395-557 ***Crown Land File#:***
Land Description: STRATA LOT 167 DISTRICT LOT 115 GROUP 1 NEW WESTMINSTER DISTRICT STRATA PLAN BCS2702 TOGETHER WITH AN INTEREST IN THE COMMON PROPERTY IN PROPORTION TO THE UNIT ENTITLEMENT OF THE STRATA LOT AS SHOWN ON FORM V

Parcel Descriptions

Date Added: 12/4/2010 1:36:17 PM ***Crown Land PIN#:***
LTO PID(s): 028-395-565 ***Crown Land File#:***
Land Description: STRATA LOT 168 DISTRICT LOT 115 GROUP 1 NEW WESTMINSTER DISTRICT STRATA PLAN BCS2702 TOGETHER WITH AN INTEREST IN THE COMMON PROPERTY IN PROPORTION TO THE UNIT ENTITLEMENT OF THE STRATA LOT AS SHOWN ON FORM V

Parcel Descriptions

Date Added: 12/4/2010 1:36:17 PM ***Crown Land PIN#:***
LTO PID(s): 028-395-581 ***Crown Land File#:***
Land Description: STRATA LOT 170 DISTRICT LOT 115 GROUP 1 NEW WESTMINSTER DISTRICT STRATA PLAN BCS2702 TOGETHER WITH AN INTEREST IN THE COMMON PROPERTY IN PROPORTION TO THE UNIT ENTITLEMENT OF THE STRATA LOT AS SHOWN ON FORM V

Parcel Descriptions

Date Added: 2/20/2016 8:00:44 AM ***Crown Land PIN#:***
LTO PID(s): 029-764-467 ***Crown Land File#:***
Land Description: STRATA LOT 18 DISTRICT LOT 115 GROUP 1 NEW WESTMINSTER DISTRICT STRATA PLAN EPS2995 TOGETHER WITH AN INTEREST IN THE COMMON PROPERTY IN PROPORTION TO THE UNIT ENTITLEMENT OF THE STRATA LOT AS SHOWN ON FORM V

Parcel Descriptions

Date Added: 8/4/2007 8:02:12 AM ***Crown Land PIN#:***
LTO PID(s): 027-143-678 ***Crown Land File#:***
Land Description: STRATA LOT 164 DISTRICT LOT 115 GROUP 1 NEW WESTMINSTER DISTRICT STRATA PLAN BCS2450 TOGETHER WITH AN INTEREST IN THE COMMON PROPERTY IN PROPORTION TO THE UNIT ENTITLEMENT OF THE STRATA LOT AS SHOWN ON FORM V

Parcel Descriptions

Date Added: 8/4/2007 8:02:12 AM ***Crown Land PIN#:***
LTO PID(s): 027-143-686 ***Crown Land File#:***
Land Description: STRATA LOT 165 DISTRICT LOT 115 GROUP 1 NEW WESTMINSTER DISTRICT STRATA PLAN BCS2450 TOGETHER WITH AN INTEREST IN THE COMMON PROPERTY IN PROPORTION TO THE UNIT ENTITLEMENT OF THE STRATA LOT AS SHOWN ON FORM V

Parcel Descriptions

Date Added: 3/13/2010 11:11:43 AM ***Crown Land PIN#:***
LTO PID(s): 028-164-644 ***Crown Land File#:***

Land Description: STRATA LOT 60 DISTRICT LOT 115 GROUP 1 NEW WESTMINSTER DISTRICT STRATA PLAN BCS3735 TOGETHER WITH AN INTEREST IN THE COMMON PROPERTY IN PROPORTION TO THE UNIT ENTITLEMENT OF THE STRATA LOT AS SHOWN ON FORM V

Parcel Descriptions

Date Added: 12/4/2010 1:36:20 PM **Crown Land PIN#:**
LTO PID(s): 028-395-727 **Crown Land File#:**
Land Description: STRATA LOT 184 DISTRICT LOT 115 GROUP 1 NEW WESTMINSTER DISTRICT STRATA PLAN BCS2702 TOGETHER WITH AN INTEREST IN THE COMMON PROPERTY IN PROPORTION TO THE UNIT ENTITLEMENT OF THE STRATA LOT AS SHOWN ON FORM V

Parcel Descriptions

Date Added: 12/4/2010 1:36:20 PM **Crown Land PIN#:**
LTO PID(s): 028-395-743 **Crown Land File#:**
Land Description: STRATA LOT 186 DISTRICT LOT 115 GROUP 1 NEW WESTMINSTER DISTRICT STRATA PLAN BCS2702 TOGETHER WITH AN INTEREST IN THE COMMON PROPERTY IN PROPORTION TO THE UNIT ENTITLEMENT OF THE STRATA LOT AS SHOWN ON FORM V

Parcel Descriptions

Date Added: 2/20/2016 8:00:45 AM **Crown Land PIN#:**
LTO PID(s): 029-764-505 **Crown Land File#:**
Land Description: STRATA LOT 22 DISTRICT LOT 115 GROUP 1 NEW WESTMINSTER DISTRICT STRATA PLAN EPS2995 TOGETHER WITH AN INTEREST IN THE COMMON PROPERTY IN PROPORTION TO THE UNIT ENTITLEMENT OF THE STRATA LOT AS SHOWN ON FORM V

Parcel Descriptions

Date Added: 6/12/2010 2:57:25 PM **Crown Land PIN#:**
LTO PID(s): 028-225-660 **Crown Land File#:**
Land Description: STRATA LOT 3 DISTRICT LOT 115 GROUP 1 NEW WESTMINSTER DISTRICT STRATA PLAN BCS3832 TOGETHER WITH AN INTEREST IN THE COMMON PROPERTY IN PROPORTION TO THE UNIT ENTITLEMENT OF THE STRATA LOT AS SHOWN ON FORM V

Parcel Descriptions

Date Added: 6/12/2010 2:57:25 PM **Crown Land PIN#:**
LTO PID(s): 028-225-678 **Crown Land File#:**
Land Description: STRATA LOT 4 DISTRICT LOT 115 GROUP 1 NEW WESTMINSTER DISTRICT STRATA PLAN BCS3832 TOGETHER WITH AN INTEREST IN THE COMMON PROPERTY IN PROPORTION TO THE UNIT ENTITLEMENT OF THE STRATA LOT AS SHOWN ON FORM V

Parcel Descriptions

Date Added: 12/4/2010 1:36:22 PM **Crown Land PIN#:**
LTO PID(s): 028-395-859 **Crown Land File#:**
Land Description: STRATA LOT 197 DISTRICT LOT 115 GROUP 1 NEW WESTMINSTER DISTRICT STRATA PLAN BCS2702 TOGETHER WITH AN INTEREST IN THE COMMON PROPERTY IN PROPORTION TO THE UNIT ENTITLEMENT OF THE STRATA LOT AS SHOWN ON FORM V

Parcel Descriptions

Date Added: 12/4/2010 1:36:22 PM **Crown Land PIN#:**
LTO PID(s): 028-395-867 **Crown Land File#:**
Land Description: STRATA LOT 198 DISTRICT LOT 115 GROUP 1 NEW WESTMINSTER DISTRICT STRATA PLAN BCS2702 TOGETHER WITH AN INTEREST IN THE COMMON PROPERTY IN PROPORTION TO THE UNIT ENTITLEMENT OF THE STRATA LOT AS SHOWN ON FORM V

Parcel Descriptions

Date Added: 5/26/2007 8:02:40 AM ***Crown Land PIN#:***
LTO PID(s): 027-076-725 ***Crown Land File#:***
Land Description: STRATA LOT 10 DISTRICT LOT 115 GROUP 1 NEW WESTMINSTER DISTRICT STRATA PLAN BCS2355 TOGETHER WITH AN INTEREST IN THE COMMON PROPERTY IN PROPORTION TO THE UNIT ENTITLEMENT OF THE STRATA LOT AS SHOWN ON FORM V

Parcel Descriptions

Date Added: 5/26/2007 8:02:41 AM ***Crown Land PIN#:***
LTO PID(s): 027-076-741 ***Crown Land File#:***
Land Description: STRATA LOT 12 DISTRICT LOT 115 GROUP 1 NEW WESTMINSTER DISTRICT STRATA PLAN BCS2355 TOGETHER WITH AN INTEREST IN THE COMMON PROPERTY IN PROPORTION TO THE UNIT ENTITLEMENT OF THE STRATA LOT AS SHOWN ON FORM V

Parcel Descriptions

Date Added: 8/4/2007 8:02:19 AM ***Crown Land PIN#:***
LTO PID(s): 027-143-902 ***Crown Land File#:***
Land Description: STRATA LOT 187 DISTRICT LOT 115 GROUP 1 NEW WESTMINSTER DISTRICT STRATA PLAN BCS2450 TOGETHER WITH AN INTEREST IN THE COMMON PROPERTY IN PROPORTION TO THE UNIT ENTITLEMENT OF THE STRATA LOT AS SHOWN ON FORM V

Parcel Descriptions

Date Added: 1/19/2008 8:01:27 AM ***Crown Land PIN#:***
LTO PID(s): 027-353-371 ***Crown Land File#:***
Land Description: STRATA LOT 5 DISTRICT LOT 115 GROUP 1 NEW WESTMINSTER DISTRICT STRATA PLAN BCS2702 TOGETHER WITH AN INTEREST IN THE COMMON PROPERTY IN PROPORTION TO THE UNIT ENTITLEMENT OF THE STRATA LOT AS SHOWN ON FORM V

Parcel Descriptions

Date Added: 6/12/2010 2:57:26 PM ***Crown Land PIN#:***
LTO PID(s): 028-225-732 ***Crown Land File#:***
Land Description: STRATA LOT 10 DISTRICT LOT 115 GROUP 1 NEW WESTMINSTER DISTRICT STRATA PLAN BCS3832 TOGETHER WITH AN INTEREST IN THE COMMON PROPERTY IN PROPORTION TO THE UNIT ENTITLEMENT OF THE STRATA LOT AS SHOWN ON FORM V

Parcel Descriptions

Date Added: 5/7/2011 1:59:17 PM ***Crown Land PIN#:***
LTO PID(s): 028-584-376 ***Crown Land File#:***
Land Description: STRATA LOT 202 DISTRICT LOT 115 GROUP 1 NEW WESTMINSTER DISTRICT STRATA PLAN BCS2702 TOGETHER WITH AN INTEREST IN THE COMMON PROPERTY IN PROPORTION TO THE UNIT ENTITLEMENT OF THE STRATA LOT AS SHOWN ON FORM V

Parcel Descriptions

Date Added: 5/26/2007 8:02:43 AM ***Crown Land PIN#:***
LTO PID(s): 027-076-806 ***Crown Land File#:***
Land Description: STRATA LOT 18 DISTRICT LOT 115 GROUP 1 NEW WESTMINSTER DISTRICT STRATA PLAN BCS2355 TOGETHER WITH AN INTEREST IN THE COMMON PROPERTY IN PROPORTION TO THE UNIT ENTITLEMENT OF THE STRATA LOT AS SHOWN ON FORM V

Parcel Descriptions

Date Added: 2/11/2006 8:01:46 AM ***Crown Land PIN#:***
LTO PID(s): 026-567-318 ***Crown Land File#:***

Land Description: STRATA LOT 6 DISTRICT LOT 115 GROUP 1 NEW WESTMINSTER DISTRICT STRATA PLAN BCS1676 TOGETHER WITH AN INTEREST IN THE COMMON PROPERTY IN PROPORTION TO THE UNIT ENTITLEMENT OF THE STRATA LOT AS SHOWN ON FORM V

Parcel Descriptions

Date Added: 8/19/2017 10:46:17 AM ***Crown Land PIN#:***
LTO PID(s): 030-211-549 ***Crown Land File#:***
Land Description: STRATA LOT 17 DISTRICT LOT 115 GROUP 1 NEW WESTMINSTER DISTRICT STRATA PLAN EPS4072 TOGETHER WITH AN INTEREST IN THE COMMON PROPERTY IN PROPORTION TO THE UNIT ENTITLEMENT OF THE STRATA LOT AS SHOWN ON FORM V

Parcel Descriptions

Date Added: 8/19/2017 10:46:17 AM ***Crown Land PIN#:***
LTO PID(s): 030-211-557 ***Crown Land File#:***
Land Description: STRATA LOT 18 DISTRICT LOT 115 GROUP 1 NEW WESTMINSTER DISTRICT STRATA PLAN EPS4072 TOGETHER WITH AN INTEREST IN THE COMMON PROPERTY IN PROPORTION TO THE UNIT ENTITLEMENT OF THE STRATA LOT AS SHOWN ON FORM V

Parcel Descriptions

Date Added: 8/19/2017 10:46:18 AM ***Crown Land PIN#:***
LTO PID(s): 030-211-573 ***Crown Land File#:***
Land Description: STRATA LOT 20 DISTRICT LOT 115 GROUP 1 NEW WESTMINSTER DISTRICT STRATA PLAN EPS4072 TOGETHER WITH AN INTEREST IN THE COMMON PROPERTY IN PROPORTION TO THE UNIT ENTITLEMENT OF THE STRATA LOT AS SHOWN ON FORM V

Parcel Descriptions

Date Added: 11/9/2019 8:03:42 AM ***Crown Land PIN#:***
LTO PID(s): 030-474-345 ***Crown Land File#:***
Land Description: STRATA LOT 55 DISTRICT LOT 115 GROUP 1 NEW WESTMINSTER DISTRICT STRATA PLAN EPS4986 TOGETHER WITH AN INTEREST IN THE COMMON PROPERTY IN PROPORTION TO THE UNIT ENTITLEMENT OF THE STRATA LOT AS SHOWN ON FORM V

Parcel Descriptions

Date Added: 11/9/2019 8:03:42 AM ***Crown Land PIN#:***
LTO PID(s): 030-474-361 ***Crown Land File#:***
Land Description: STRATA LOT 57 DISTRICT LOT 115 GROUP 1 NEW WESTMINSTER DISTRICT STRATA PLAN EPS4986 TOGETHER WITH AN INTEREST IN THE COMMON PROPERTY IN PROPORTION TO THE UNIT ENTITLEMENT OF THE STRATA LOT AS SHOWN ON FORM V

Parcel Descriptions

Date Added: 2/20/2016 8:00:48 AM ***Crown Land PIN#:***
LTO PID(s): 029-765-251 ***Crown Land File#:***
Land Description: STRATA LOT 97 DISTRICT LOT 115 GROUP 1 NEW WESTMINSTER DISTRICT STRATA PLAN EPS2995 TOGETHER WITH AN INTEREST IN THE COMMON PROPERTY IN PROPORTION TO THE UNIT ENTITLEMENT OF THE STRATA LOT AS SHOWN ON FORM V

Parcel Descriptions

Date Added: 8/19/2017 10:46:18 AM ***Crown Land PIN#:***
LTO PID(s): 030-211-689 ***Crown Land File#:***
Land Description: STRATA LOT 31 DISTRICT LOT 115 GROUP 1 NEW WESTMINSTER DISTRICT STRATA PLAN EPS4072 TOGETHER WITH AN INTEREST IN THE COMMON PROPERTY IN PROPORTION TO THE UNIT ENTITLEMENT OF THE STRATA LOT AS SHOWN ON FORM V

Parcel Descriptions

Date Added: 8/19/2017 10:46:18 AM ***Crown Land PIN#:***
LTO PID(s): 030-211-727 ***Crown Land File#:***
Land Description: STRATA LOT 35 DISTRICT LOT 115 GROUP 1 NEW WESTMINSTER DISTRICT STRATA PLAN EPS4072 TOGETHER WITH AN INTEREST IN THE COMMON PROPERTY IN PROPORTION TO THE UNIT ENTITLEMENT OF THE STRATA LOT AS SHOWN ON FORM V

Parcel Descriptions

Date Added: 2/11/2006 8:01:47 AM ***Crown Land PIN#:***
LTO PID(s): 026-567-334 ***Crown Land File#:***
Land Description: STRATA LOT 8 DISTRICT LOT 115 GROUP 1 NEW WESTMINSTER DISTRICT STRATA PLAN BCS1676 TOGETHER WITH AN INTEREST IN THE COMMON PROPERTY IN PROPORTION TO THE UNIT ENTITLEMENT OF THE STRATA LOT AS SHOWN ON FORM V

Parcel Descriptions

Date Added: 2/11/2006 8:01:48 AM ***Crown Land PIN#:***
LTO PID(s): 026-567-351 ***Crown Land File#:***
Land Description: STRATA LOT 10 DISTRICT LOT 115 GROUP 1 NEW WESTMINSTER DISTRICT STRATA PLAN BCS1676 TOGETHER WITH AN INTEREST IN THE COMMON PROPERTY IN PROPORTION TO THE UNIT ENTITLEMENT OF THE STRATA LOT AS SHOWN ON FORM V

Parcel Descriptions

Date Added: 2/11/2006 8:01:50 AM ***Crown Land PIN#:***
LTO PID(s): 026-567-377 ***Crown Land File#:***
Land Description: STRATA LOT 12 DISTRICT LOT 115 GROUP 1 NEW WESTMINSTER DISTRICT STRATA PLAN BCS1676 TOGETHER WITH AN INTEREST IN THE COMMON PROPERTY IN PROPORTION TO THE UNIT ENTITLEMENT OF THE STRATA LOT AS SHOWN ON FORM V

Parcel Descriptions

Date Added: 2/11/2006 8:01:56 AM ***Crown Land PIN#:***
LTO PID(s): 026-567-458 ***Crown Land File#:***
Land Description: STRATA LOT 20 DISTRICT LOT 115 GROUP 1 NEW WESTMINSTER DISTRICT STRATA PLAN BCS1676 TOGETHER WITH AN INTEREST IN THE COMMON PROPERTY IN PROPORTION TO THE UNIT ENTITLEMENT OF THE STRATA LOT AS SHOWN ON FORM V

Parcel Descriptions

Date Added: 2/11/2006 8:02:17 AM ***Crown Land PIN#:***
LTO PID(s): 026-567-822 ***Crown Land File#:***
Land Description: STRATA LOT 57 DISTRICT LOT 115 GROUP 1 NEW WESTMINSTER DISTRICT STRATA PLAN BCS1676 TOGETHER WITH AN INTEREST IN THE COMMON PROPERTY IN PROPORTION TO THE UNIT ENTITLEMENT OF THE STRATA LOT AS SHOWN ON FORM V

Parcel Descriptions

Date Added: 2/11/2006 8:02:00 AM ***Crown Land PIN#:***
LTO PID(s): 026-567-491 ***Crown Land File#:***
Land Description: STRATA LOT 24 DISTRICT LOT 115 GROUP 1 NEW WESTMINSTER DISTRICT STRATA PLAN BCS1676 TOGETHER WITH AN INTEREST IN THE COMMON PROPERTY IN PROPORTION TO THE UNIT ENTITLEMENT OF THE STRATA LOT AS SHOWN ON FORM V

Parcel Descriptions

Date Added: 2/11/2006 8:01:59 AM ***Crown Land PIN#:***
LTO PID(s): 026-567-474 ***Crown Land File#:***

Land Description: STRATA LOT 22 DISTRICT LOT 115 GROUP 1 NEW WESTMINSTER DISTRICT STRATA PLAN BCS1676 TOGETHER WITH AN INTEREST IN THE COMMON PROPERTY IN PROPORTION TO THE UNIT ENTITLEMENT OF THE STRATA LOT AS SHOWN ON FORM V

Parcel Descriptions

Date Added: 2/11/2006 8:02:03 AM **Crown Land PIN#:**
LTO PID(s): 026-567-539 **Crown Land File#:**
Land Description: STRATA LOT 28 DISTRICT LOT 115 GROUP 1 NEW WESTMINSTER DISTRICT STRATA PLAN BCS1676 TOGETHER WITH AN INTEREST IN THE COMMON PROPERTY IN PROPORTION TO THE UNIT ENTITLEMENT OF THE STRATA LOT AS SHOWN ON FORM V

Parcel Descriptions

Date Added: 2/11/2006 8:01:43 AM **Crown Land PIN#:**
LTO PID(s): 026-567-270 **Crown Land File#:**
Land Description: STRATA LOT 2 DISTRICT LOT 115 GROUP 1 NEW WESTMINSTER DISTRICT STRATA PLAN BCS1676 TOGETHER WITH AN INTEREST IN THE COMMON PROPERTY IN PROPORTION TO THE UNIT ENTITLEMENT OF THE STRATA LOT AS SHOWN ON FORM V

Parcel Descriptions

Date Added: 2/11/2006 8:02:09 AM **Crown Land PIN#:**
LTO PID(s): 026-567-644 **Crown Land File#:**
Land Description: STRATA LOT 39 DISTRICT LOT 115 GROUP 1 NEW WESTMINSTER DISTRICT STRATA PLAN BCS1676 TOGETHER WITH AN INTEREST IN THE COMMON PROPERTY IN PROPORTION TO THE UNIT ENTITLEMENT OF THE STRATA LOT AS SHOWN ON FORM V

Parcel Descriptions

Date Added: 2/11/2006 8:02:12 AM **Crown Land PIN#:**
LTO PID(s): 026-567-687 **Crown Land File#:**
Land Description: STRATA LOT 43 DISTRICT LOT 115 GROUP 1 NEW WESTMINSTER DISTRICT STRATA PLAN BCS1676 TOGETHER WITH AN INTEREST IN THE COMMON PROPERTY IN PROPORTION TO THE UNIT ENTITLEMENT OF THE STRATA LOT AS SHOWN ON FORM V

Parcel Descriptions

Date Added: 2/11/2006 8:02:12 AM **Crown Land PIN#:**
LTO PID(s): 026-567-695 **Crown Land File#:**
Land Description: STRATA LOT 44 DISTRICT LOT 115 GROUP 1 NEW WESTMINSTER DISTRICT STRATA PLAN BCS1676 TOGETHER WITH AN INTEREST IN THE COMMON PROPERTY IN PROPORTION TO THE UNIT ENTITLEMENT OF THE STRATA LOT AS SHOWN ON FORM V

Parcel Descriptions

Date Added: 2/20/2016 8:00:49 AM **Crown Land PIN#:**
LTO PID(s): 029-765-455 **Crown Land File#:**
Land Description: STRATA LOT 117 DISTRICT LOT 115 GROUP 1 NEW WESTMINSTER DISTRICT STRATA PLAN EPS2995 TOGETHER WITH AN INTEREST IN THE COMMON PROPERTY IN PROPORTION TO THE UNIT ENTITLEMENT OF THE STRATA LOT AS SHOWN ON FORM V

Parcel Descriptions

Date Added: 2/20/2016 8:00:49 AM **Crown Land PIN#:**
LTO PID(s): 029-765-498 **Crown Land File#:**
Land Description: STRATA LOT 121 DISTRICT LOT 115 GROUP 1 NEW WESTMINSTER DISTRICT STRATA PLAN EPS2995 TOGETHER WITH AN INTEREST IN THE COMMON PROPERTY IN PROPORTION TO THE UNIT ENTITLEMENT OF THE STRATA LOT AS SHOWN ON FORM V

Parcel Descriptions

Date Added: 2/20/2016 8:00:49 AM ***Crown Land PIN#:***
LTO PID(s): 029-765-544 ***Crown Land File#:***
Land Description: STRATA LOT 126 DISTRICT LOT 115 GROUP 1 NEW WESTMINSTER DISTRICT STRATA PLAN EPS2995 TOGETHER WITH AN INTEREST IN THE COMMON PROPERTY IN PROPORTION TO THE UNIT ENTITLEMENT OF THE STRATA LOT AS SHOWN ON FORM V

Parcel Descriptions

Date Added: 8/19/2017 10:46:19 AM ***Crown Land PIN#:***
LTO PID(s): 030-211-786 ***Crown Land File#:***
Land Description: STRATA LOT 41 DISTRICT LOT 115 GROUP 1 NEW WESTMINSTER DISTRICT STRATA PLAN EPS4072 TOGETHER WITH AN INTEREST IN THE COMMON PROPERTY IN PROPORTION TO THE UNIT ENTITLEMENT OF THE STRATA LOT AS SHOWN ON FORM V

Parcel Descriptions

Date Added: 8/19/2017 10:46:19 AM ***Crown Land PIN#:***
LTO PID(s): 030-211-760 ***Crown Land File#:***
Land Description: STRATA LOT 39 DISTRICT LOT 115 GROUP 1 NEW WESTMINSTER DISTRICT STRATA PLAN EPS4072 TOGETHER WITH AN INTEREST IN THE COMMON PROPERTY IN PROPORTION TO THE UNIT ENTITLEMENT OF THE STRATA LOT AS SHOWN ON FORM V

Parcel Descriptions

Date Added: 8/19/2017 10:46:19 AM ***Crown Land PIN#:***
LTO PID(s): 030-211-883 ***Crown Land File#:***
Land Description: STRATA LOT 51 DISTRICT LOT 115 GROUP 1 NEW WESTMINSTER DISTRICT STRATA PLAN EPS4072 TOGETHER WITH AN INTEREST IN THE COMMON PROPERTY IN PROPORTION TO THE UNIT ENTITLEMENT OF THE STRATA LOT AS SHOWN ON FORM V

Parcel Descriptions

Date Added: 2/20/2016 8:00:49 AM ***Crown Land PIN#:***
LTO PID(s): 029-765-552 ***Crown Land File#:***
Land Description: STRATA LOT 127 DISTRICT LOT 115 GROUP 1 NEW WESTMINSTER DISTRICT STRATA PLAN EPS2995 TOGETHER WITH AN INTEREST IN THE COMMON PROPERTY IN PROPORTION TO THE UNIT ENTITLEMENT OF THE STRATA LOT AS SHOWN ON FORM V

Parcel Descriptions

Date Added: 2/20/2016 8:00:50 AM ***Crown Land PIN#:***
LTO PID(s): 029-765-684 ***Crown Land File#:***
Land Description: STRATA LOT 140 DISTRICT LOT 115 GROUP 1 NEW WESTMINSTER DISTRICT STRATA PLAN EPS2995 TOGETHER WITH AN INTEREST IN THE COMMON PROPERTY IN PROPORTION TO THE UNIT ENTITLEMENT OF THE STRATA LOT AS SHOWN ON FORM V

Parcel Descriptions

Date Added: 8/19/2017 10:46:20 AM ***Crown Land PIN#:***
LTO PID(s): 030-211-930 ***Crown Land File#:***
Land Description: STRATA LOT 56 DISTRICT LOT 115 GROUP 1 NEW WESTMINSTER DISTRICT STRATA PLAN EPS4072 TOGETHER WITH AN INTEREST IN THE COMMON PROPERTY IN PROPORTION TO THE UNIT ENTITLEMENT OF THE STRATA LOT AS SHOWN ON FORM V

Parcel Descriptions

Date Added: 8/19/2017 10:46:19 AM ***Crown Land PIN#:***
LTO PID(s): 030-211-905 ***Crown Land File#:***

Land Description: STRATA LOT 53 DISTRICT LOT 115 GROUP 1 NEW WESTMINSTER DISTRICT STRATA PLAN EPS4072 TOGETHER WITH AN INTEREST IN THE COMMON PROPERTY IN PROPORTION TO THE UNIT ENTITLEMENT OF THE STRATA LOT AS SHOWN ON FORM V

Parcel Descriptions

Date Added: 8/19/2017 10:46:20 AM **Crown Land PIN#:**
LTO PID(s): 030-211-921 **Crown Land File#:**
Land Description: STRATA LOT 55 DISTRICT LOT 115 GROUP 1 NEW WESTMINSTER DISTRICT STRATA PLAN EPS4072 TOGETHER WITH AN INTEREST IN THE COMMON PROPERTY IN PROPORTION TO THE UNIT ENTITLEMENT OF THE STRATA LOT AS SHOWN ON FORM V

Parcel Descriptions

Date Added: 8/19/2017 10:46:20 AM **Crown Land PIN#:**
LTO PID(s): 030-212-065 **Crown Land File#:**
Land Description: STRATA LOT 69 DISTRICT LOT 115 GROUP 1 NEW WESTMINSTER DISTRICT STRATA PLAN EPS4072 TOGETHER WITH AN INTEREST IN THE COMMON PROPERTY IN PROPORTION TO THE UNIT ENTITLEMENT OF THE STRATA LOT AS SHOWN ON FORM V

Parcel Descriptions

Date Added: 8/19/2017 10:46:21 AM **Crown Land PIN#:**
LTO PID(s): 030-212-162 **Crown Land File#:**
Land Description: STRATA LOT 79 DISTRICT LOT 115 GROUP 1 NEW WESTMINSTER DISTRICT STRATA PLAN EPS4072 TOGETHER WITH AN INTEREST IN THE COMMON PROPERTY IN PROPORTION TO THE UNIT ENTITLEMENT OF THE STRATA LOT AS SHOWN ON FORM V

Parcel Descriptions

Date Added: 2/20/2016 8:00:51 AM **Crown Land PIN#:**
LTO PID(s): 029-765-889 **Crown Land File#:**
Land Description: STRATA LOT 160 DISTRICT LOT 115 GROUP 1 NEW WESTMINSTER DISTRICT STRATA PLAN EPS2995 TOGETHER WITH AN INTEREST IN THE COMMON PROPERTY IN PROPORTION TO THE UNIT ENTITLEMENT OF THE STRATA LOT AS SHOWN ON FORM V

Parcel Descriptions

Date Added: 2/20/2016 8:00:51 AM **Crown Land PIN#:**
LTO PID(s): 029-765-862 **Crown Land File#:**
Land Description: STRATA LOT 158 DISTRICT LOT 115 GROUP 1 NEW WESTMINSTER DISTRICT STRATA PLAN EPS2995 TOGETHER WITH AN INTEREST IN THE COMMON PROPERTY IN PROPORTION TO THE UNIT ENTITLEMENT OF THE STRATA LOT AS SHOWN ON FORM V

Parcel Descriptions

Date Added: 2/20/2016 8:00:51 AM **Crown Land PIN#:**
LTO PID(s): 029-765-919 **Crown Land File#:**
Land Description: STRATA LOT 163 DISTRICT LOT 115 GROUP 1 NEW WESTMINSTER DISTRICT STRATA PLAN EPS2995 TOGETHER WITH AN INTEREST IN THE COMMON PROPERTY IN PROPORTION TO THE UNIT ENTITLEMENT OF THE STRATA LOT AS SHOWN ON FORM V

Parcel Descriptions

Date Added: 2/20/2016 8:00:51 AM **Crown Land PIN#:**
LTO PID(s): 029-765-951 **Crown Land File#:**
Land Description: STRATA LOT 167 DISTRICT LOT 115 GROUP 1 NEW WESTMINSTER DISTRICT STRATA PLAN EPS2995 TOGETHER WITH AN INTEREST IN THE COMMON PROPERTY IN PROPORTION TO THE UNIT ENTITLEMENT OF THE STRATA LOT AS SHOWN ON FORM V

Parcel Descriptions

Date Added: 8/19/2017 10:46:21 AM ***Crown Land PIN#:***
LTO PID(s): 030-212-243 ***Crown Land File#:***
Land Description: STRATA LOT 87 DISTRICT LOT 115 GROUP 1 NEW WESTMINSTER DISTRICT STRATA PLAN EPS4072 TOGETHER WITH AN INTEREST IN THE COMMON PROPERTY IN PROPORTION TO THE UNIT ENTITLEMENT OF THE STRATA LOT AS SHOWN ON FORM V

Parcel Descriptions

Date Added: 8/19/2017 10:46:21 AM ***Crown Land PIN#:***
LTO PID(s): 030-212-251 ***Crown Land File#:***
Land Description: STRATA LOT 88 DISTRICT LOT 115 GROUP 1 NEW WESTMINSTER DISTRICT STRATA PLAN EPS4072 TOGETHER WITH AN INTEREST IN THE COMMON PROPERTY IN PROPORTION TO THE UNIT ENTITLEMENT OF THE STRATA LOT AS SHOWN ON FORM V

Parcel Descriptions

Date Added: 8/19/2017 10:46:21 AM ***Crown Land PIN#:***
LTO PID(s): 030-212-278 ***Crown Land File#:***
Land Description: STRATA LOT 90 DISTRICT LOT 115 GROUP 1 NEW WESTMINSTER DISTRICT STRATA PLAN EPS4072 TOGETHER WITH AN INTEREST IN THE COMMON PROPERTY IN PROPORTION TO THE UNIT ENTITLEMENT OF THE STRATA LOT AS SHOWN ON FORM V

Parcel Descriptions

Date Added: 8/19/2017 10:46:22 AM ***Crown Land PIN#:***
LTO PID(s): 030-212-308 ***Crown Land File#:***
Land Description: STRATA LOT 93 DISTRICT LOT 115 GROUP 1 NEW WESTMINSTER DISTRICT STRATA PLAN EPS4072 TOGETHER WITH AN INTEREST IN THE COMMON PROPERTY IN PROPORTION TO THE UNIT ENTITLEMENT OF THE STRATA LOT AS SHOWN ON FORM V

Parcel Descriptions

Date Added: 2/20/2016 8:00:52 AM ***Crown Land PIN#:***
LTO PID(s): 029-766-141 ***Crown Land File#:***
Land Description: STRATA LOT 186 DISTRICT LOT 115 GROUP 1 NEW WESTMINSTER DISTRICT STRATA PLAN EPS2995 TOGETHER WITH AN INTEREST IN THE COMMON PROPERTY IN PROPORTION TO THE UNIT ENTITLEMENT OF THE STRATA LOT AS SHOWN ON FORM V

Parcel Descriptions

Date Added: 8/19/2017 10:46:22 AM ***Crown Land PIN#:***
LTO PID(s): 030-212-456 ***Crown Land File#:***
Land Description: STRATA LOT 108 DISTRICT LOT 115 GROUP 1 NEW WESTMINSTER DISTRICT STRATA PLAN EPS4072 TOGETHER WITH AN INTEREST IN THE COMMON PROPERTY IN PROPORTION TO THE UNIT ENTITLEMENT OF THE STRATA LOT AS SHOWN ON FORM V

Parcel Descriptions

Date Added: 8/19/2017 10:46:23 AM ***Crown Land PIN#:***
LTO PID(s): 030-212-570 ***Crown Land File#:***
Land Description: STRATA LOT 120 DISTRICT LOT 115 GROUP 1 NEW WESTMINSTER DISTRICT STRATA PLAN EPS4072 TOGETHER WITH AN INTEREST IN THE COMMON PROPERTY IN PROPORTION TO THE UNIT ENTITLEMENT OF THE STRATA LOT AS SHOWN ON FORM V

Parcel Descriptions

Date Added: 8/19/2017 10:46:23 AM ***Crown Land PIN#:***
LTO PID(s): 030-212-596 ***Crown Land File#:***

Land Description: STRATA LOT 122 DISTRICT LOT 115 GROUP 1 NEW WESTMINSTER DISTRICT STRATA PLAN EPS4072 TOGETHER WITH AN INTEREST IN THE COMMON PROPERTY IN PROPORTION TO THE UNIT ENTITLEMENT OF THE STRATA LOT AS SHOWN ON FORM V

Parcel Descriptions

Date Added: 2/20/2016 8:00:53 AM **Crown Land PIN#:**
LTO PID(s): 029-766-401 **Crown Land File#:**
Land Description: STRATA LOT 212 DISTRICT LOT 115 GROUP 1 NEW WESTMINSTER DISTRICT STRATA PLAN EPS2995 TOGETHER WITH AN INTEREST IN THE COMMON PROPERTY IN PROPORTION TO THE UNIT ENTITLEMENT OF THE STRATA LOT AS SHOWN ON FORM V

Parcel Descriptions

Date Added: 8/19/2017 10:46:24 AM **Crown Land PIN#:**
LTO PID(s): 030-212-723 **Crown Land File#:**
Land Description: STRATA LOT 135 DISTRICT LOT 115 GROUP 1 NEW WESTMINSTER DISTRICT STRATA PLAN EPS4072 TOGETHER WITH AN INTEREST IN THE COMMON PROPERTY IN PROPORTION TO THE UNIT ENTITLEMENT OF THE STRATA LOT AS SHOWN ON FORM V

Parcel Descriptions

Date Added: 8/19/2017 10:46:24 AM **Crown Land PIN#:**
LTO PID(s): 030-212-731 **Crown Land File#:**
Land Description: STRATA LOT 136 DISTRICT LOT 115 GROUP 1 NEW WESTMINSTER DISTRICT STRATA PLAN EPS4072 TOGETHER WITH AN INTEREST IN THE COMMON PROPERTY IN PROPORTION TO THE UNIT ENTITLEMENT OF THE STRATA LOT AS SHOWN ON FORM V

Parcel Descriptions

Date Added: 8/19/2017 10:46:24 AM **Crown Land PIN#:**
LTO PID(s): 030-212-782 **Crown Land File#:**
Land Description: STRATA LOT 141 DISTRICT LOT 115 GROUP 1 NEW WESTMINSTER DISTRICT STRATA PLAN EPS4072 TOGETHER WITH AN INTEREST IN THE COMMON PROPERTY IN PROPORTION TO THE UNIT ENTITLEMENT OF THE STRATA LOT AS SHOWN ON FORM V

Parcel Descriptions

Date Added: 8/19/2017 10:46:24 AM **Crown Land PIN#:**
LTO PID(s): 030-212-804 **Crown Land File#:**
Land Description: STRATA LOT 143 DISTRICT LOT 115 GROUP 1 NEW WESTMINSTER DISTRICT STRATA PLAN EPS4072 TOGETHER WITH AN INTEREST IN THE COMMON PROPERTY IN PROPORTION TO THE UNIT ENTITLEMENT OF THE STRATA LOT AS SHOWN ON FORM V

Parcel Descriptions

Date Added: 8/19/2017 10:46:24 AM **Crown Land PIN#:**
LTO PID(s): 030-212-812 **Crown Land File#:**
Land Description: STRATA LOT 144 DISTRICT LOT 115 GROUP 1 NEW WESTMINSTER DISTRICT STRATA PLAN EPS4072 TOGETHER WITH AN INTEREST IN THE COMMON PROPERTY IN PROPORTION TO THE UNIT ENTITLEMENT OF THE STRATA LOT AS SHOWN ON FORM V

Parcel Descriptions

Date Added: 8/19/2017 10:46:25 AM **Crown Land PIN#:**
LTO PID(s): 030-212-871 **Crown Land File#:**
Land Description: STRATA LOT 150 DISTRICT LOT 115 GROUP 1 NEW WESTMINSTER DISTRICT STRATA PLAN EPS4072 TOGETHER WITH AN INTEREST IN THE COMMON PROPERTY IN PROPORTION TO THE UNIT ENTITLEMENT OF THE STRATA LOT AS SHOWN ON FORM V

Parcel Descriptions

Date Added: 8/19/2017 10:46:25 AM ***Crown Land PIN#:***
LTO PID(s): 030-212-880 ***Crown Land File#:***
Land Description: STRATA LOT 151 DISTRICT LOT 115 GROUP 1 NEW WESTMINSTER DISTRICT STRATA PLAN EPS4072 TOGETHER WITH AN INTEREST IN THE COMMON PROPERTY IN PROPORTION TO THE UNIT ENTITLEMENT OF THE STRATA LOT AS SHOWN ON FORM V

Parcel Descriptions

Date Added: 8/19/2017 10:46:25 AM ***Crown Land PIN#:***
LTO PID(s): 030-212-898 ***Crown Land File#:***
Land Description: STRATA LOT 152 DISTRICT LOT 115 GROUP 1 NEW WESTMINSTER DISTRICT STRATA PLAN EPS4072 TOGETHER WITH AN INTEREST IN THE COMMON PROPERTY IN PROPORTION TO THE UNIT ENTITLEMENT OF THE STRATA LOT AS SHOWN ON FORM V

Parcel Descriptions

Date Added: 8/19/2017 10:46:25 AM ***Crown Land PIN#:***
LTO PID(s): 030-212-901 ***Crown Land File#:***
Land Description: STRATA LOT 153 DISTRICT LOT 115 GROUP 1 NEW WESTMINSTER DISTRICT STRATA PLAN EPS4072 TOGETHER WITH AN INTEREST IN THE COMMON PROPERTY IN PROPORTION TO THE UNIT ENTITLEMENT OF THE STRATA LOT AS SHOWN ON FORM V

Parcel Descriptions

Date Added: 8/19/2017 10:46:25 AM ***Crown Land PIN#:***
LTO PID(s): 030-212-995 ***Crown Land File#:***
Land Description: STRATA LOT 162 DISTRICT LOT 115 GROUP 1 NEW WESTMINSTER DISTRICT STRATA PLAN EPS4072 TOGETHER WITH AN INTEREST IN THE COMMON PROPERTY IN PROPORTION TO THE UNIT ENTITLEMENT OF THE STRATA LOT AS SHOWN ON FORM V

Parcel Descriptions

Date Added: 8/19/2017 10:46:26 AM ***Crown Land PIN#:***
LTO PID(s): 030-213-061 ***Crown Land File#:***
Land Description: STRATA LOT 169 DISTRICT LOT 115 GROUP 1 NEW WESTMINSTER DISTRICT STRATA PLAN EPS4072 TOGETHER WITH AN INTEREST IN THE COMMON PROPERTY IN PROPORTION TO THE UNIT ENTITLEMENT OF THE STRATA LOT AS SHOWN ON FORM V

Parcel Descriptions

Date Added: 7/30/2016 8:02:09 AM ***Crown Land PIN#:***
LTO PID(s): 029-782-082 ***Crown Land File#:***
Land Description: STRATA LOT 53 DISTRICT LOT 115 GROUP 1 NEW WESTMINSTER DISTRICT STRATA PLAN EPS3217 TOGETHER WITH AN INTEREST IN THE COMMON PROPERTY IN PROPORTION TO THE UNIT ENTITLEMENT OF THE STRATA LOT AS SHOWN ON FORM V

Parcel Descriptions

Date Added: 7/30/2016 8:02:09 AM ***Crown Land PIN#:***
LTO PID(s): 029-782-155 ***Crown Land File#:***
Land Description: STRATA LOT 60 DISTRICT LOT 115 GROUP 1 NEW WESTMINSTER DISTRICT STRATA PLAN EPS3217 TOGETHER WITH AN INTEREST IN THE COMMON PROPERTY IN PROPORTION TO THE UNIT ENTITLEMENT OF THE STRATA LOT AS SHOWN ON FORM V

Parcel Descriptions

Date Added: 7/30/2016 8:02:09 AM ***Crown Land PIN#:***
LTO PID(s): 029-782-171 ***Crown Land File#:***

Land Description: STRATA LOT 62 DISTRICT LOT 115 GROUP 1 NEW WESTMINSTER DISTRICT STRATA PLAN EPS3217 TOGETHER WITH AN INTEREST IN THE COMMON PROPERTY IN PROPORTION TO THE UNIT ENTITLEMENT OF THE STRATA LOT AS SHOWN ON FORM V

Parcel Descriptions

Date Added: 8/19/2017 10:46:26 AM **Crown Land PIN#:**
LTO PID(s): 030-213-177 **Crown Land File#:**
Land Description: STRATA LOT 180 DISTRICT LOT 115 GROUP 1 NEW WESTMINSTER DISTRICT STRATA PLAN EPS4072 TOGETHER WITH AN INTEREST IN THE COMMON PROPERTY IN PROPORTION TO THE UNIT ENTITLEMENT OF THE STRATA LOT AS SHOWN ON FORM V

Parcel Descriptions

Date Added: 10/19/2019 4:52:19 PM **Crown Land PIN#:**
LTO PID(s): 030-473-713 **Crown Land File#:**
Land Description: AIR SPACE PARCEL 1 DISTRICT LOT 115 GROUP 1 NEW WESTMINSTER DISTRICT AIR SPACE PLAN EPP81413

Parcel Descriptions

Date Added: 7/30/2016 8:02:09 AM **Crown Land PIN#:**
LTO PID(s): 029-782-261 **Crown Land File#:**
Land Description: STRATA LOT 71 DISTRICT LOT 115 GROUP 1 NEW WESTMINSTER DISTRICT STRATA PLAN EPS3217 TOGETHER WITH AN INTEREST IN THE COMMON PROPERTY IN PROPORTION TO THE UNIT ENTITLEMENT OF THE STRATA LOT AS SHOWN ON FORM V

Parcel Descriptions

Date Added: 11/9/2019 8:03:40 AM **Crown Land PIN#:**
LTO PID(s): 030-473-926 **Crown Land File#:**
Land Description: STRATA LOT 12 DISTRICT LOT 115 GROUP 1 NEW WESTMINSTER DISTRICT STRATA PLAN EPS4986 TOGETHER WITH AN INTEREST IN THE COMMON PROPERTY IN PROPORTION TO THE UNIT ENTITLEMENT OF THE STRATA LOT AS SHOWN ON FORM V

Parcel Descriptions

Date Added: 7/30/2016 8:02:10 AM **Crown Land PIN#:**
LTO PID(s): 029-782-457 **Crown Land File#:**
Land Description: STRATA LOT 90 DISTRICT LOT 115 GROUP 1 NEW WESTMINSTER DISTRICT STRATA PLAN EPS3217 TOGETHER WITH AN INTEREST IN THE COMMON PROPERTY IN PROPORTION TO THE UNIT ENTITLEMENT OF THE STRATA LOT AS SHOWN ON FORM V

Parcel Descriptions

Date Added: 11/9/2019 8:03:40 AM **Crown Land PIN#:**
LTO PID(s): 030-474-027 **Crown Land File#:**
Land Description: STRATA LOT 23 DISTRICT LOT 115 GROUP 1 NEW WESTMINSTER DISTRICT STRATA PLAN EPS4986 TOGETHER WITH AN INTEREST IN THE COMMON PROPERTY IN PROPORTION TO THE UNIT ENTITLEMENT OF THE STRATA LOT AS SHOWN ON FORM V

Parcel Descriptions

Date Added: 11/9/2019 8:03:40 AM **Crown Land PIN#:**
LTO PID(s): 030-474-078 **Crown Land File#:**
Land Description: STRATA LOT 28 DISTRICT LOT 115 GROUP 1 NEW WESTMINSTER DISTRICT STRATA PLAN EPS4986 TOGETHER WITH AN INTEREST IN THE COMMON PROPERTY IN PROPORTION TO THE UNIT ENTITLEMENT OF THE STRATA LOT AS SHOWN ON FORM V

Parcel Descriptions

Date Added: 11/9/2019 8:03:41 AM **Crown Land PIN#:**
LTO PID(s): 030-474-108 **Crown Land File#:**
Land Description: STRATA LOT 31 DISTRICT LOT 115 GROUP 1 NEW WESTMINSTER DISTRICT STRATA PLAN EPS4986 TOGETHER WITH AN INTEREST IN THE COMMON PROPERTY IN PROPORTION TO THE UNIT ENTITLEMENT OF THE STRATA LOT AS SHOWN ON FORM V

Parcel Descriptions

Date Added: 2/20/2016 8:00:46 AM **Crown Land PIN#:**
LTO PID(s): 029-764-815 **Crown Land File#:**
Land Description: STRATA LOT 53 DISTRICT LOT 115 GROUP 1 NEW WESTMINSTER DISTRICT STRATA PLAN EPS2995 TOGETHER WITH AN INTEREST IN THE COMMON PROPERTY IN PROPORTION TO THE UNIT ENTITLEMENT OF THE STRATA LOT AS SHOWN ON FORM V

Parcel Descriptions

Date Added: 2/20/2016 8:00:46 AM **Crown Land PIN#:**
LTO PID(s): 029-764-874 **Crown Land File#:**
Land Description: STRATA LOT 59 DISTRICT LOT 115 GROUP 1 NEW WESTMINSTER DISTRICT STRATA PLAN EPS2995 TOGETHER WITH AN INTEREST IN THE COMMON PROPERTY IN PROPORTION TO THE UNIT ENTITLEMENT OF THE STRATA LOT AS SHOWN ON FORM V

Parcel Descriptions

Date Added: 7/30/2016 8:02:11 AM **Crown Land PIN#:**
LTO PID(s): 029-782-597 **Crown Land File#:**
Land Description: STRATA LOT 104 DISTRICT LOT 115 GROUP 1 NEW WESTMINSTER DISTRICT STRATA PLAN EPS3217 TOGETHER WITH AN INTEREST IN THE COMMON PROPERTY IN PROPORTION TO THE UNIT ENTITLEMENT OF THE STRATA LOT AS SHOWN ON FORM V

Parcel Descriptions

Date Added: 11/9/2019 8:03:41 AM **Crown Land PIN#:**
LTO PID(s): 030-474-167 **Crown Land File#:**
Land Description: STRATA LOT 37 DISTRICT LOT 115 GROUP 1 NEW WESTMINSTER DISTRICT STRATA PLAN EPS4986 TOGETHER WITH AN INTEREST IN THE COMMON PROPERTY IN PROPORTION TO THE UNIT ENTITLEMENT OF THE STRATA LOT AS SHOWN ON FORM V

Parcel Descriptions

Date Added: 11/9/2019 8:03:41 AM **Crown Land PIN#:**
LTO PID(s): 030-474-159 **Crown Land File#:**
Land Description: STRATA LOT 36 DISTRICT LOT 115 GROUP 1 NEW WESTMINSTER DISTRICT STRATA PLAN EPS4986 TOGETHER WITH AN INTEREST IN THE COMMON PROPERTY IN PROPORTION TO THE UNIT ENTITLEMENT OF THE STRATA LOT AS SHOWN ON FORM V

Parcel Descriptions

Date Added: 11/9/2019 8:03:41 AM **Crown Land PIN#:**
LTO PID(s): 030-474-191 **Crown Land File#:**
Land Description: STRATA LOT 40 DISTRICT LOT 115 GROUP 1 NEW WESTMINSTER DISTRICT STRATA PLAN EPS4986 TOGETHER WITH AN INTEREST IN THE COMMON PROPERTY IN PROPORTION TO THE UNIT ENTITLEMENT OF THE STRATA LOT AS SHOWN ON FORM V

Parcel Descriptions

Date Added: 11/9/2019 8:03:41 AM **Crown Land PIN#:**
LTO PID(s): 030-474-213 **Crown Land File#:**
Land Description: STRATA LOT 42 DISTRICT LOT 115 GROUP 1 NEW WESTMINSTER DISTRICT STRATA PLAN EPS4986

TOGETHER WITH AN INTEREST IN THE COMMON PROPERTY IN PROPORTION TO THE UNIT ENTITLEMENT OF THE STRATA LOT AS SHOWN ON FORM V

Parcel Descriptions

Date Added: 11/9/2019 8:03:41 AM ***Crown Land PIN#:***
LTO PID(s): 030-474-230 ***Crown Land File#:***
Land Description: STRATA LOT 44 DISTRICT LOT 115 GROUP 1 NEW WESTMINSTER DISTRICT STRATA PLAN EPS4986 TOGETHER WITH AN INTEREST IN THE COMMON PROPERTY IN PROPORTION TO THE UNIT ENTITLEMENT OF THE STRATA LOT AS SHOWN ON FORM V

Parcel Descriptions

Date Added: 2/20/2016 8:00:47 AM ***Crown Land PIN#:***
LTO PID(s): 029-764-980 ***Crown Land File#:***
Land Description: STRATA LOT 70 DISTRICT LOT 115 GROUP 1 NEW WESTMINSTER DISTRICT STRATA PLAN EPS2995 TOGETHER WITH AN INTEREST IN THE COMMON PROPERTY IN PROPORTION TO THE UNIT ENTITLEMENT OF THE STRATA LOT AS SHOWN ON FORM V

Parcel Descriptions

Date Added: 2/20/2016 8:00:47 AM ***Crown Land PIN#:***
LTO PID(s): 029-765-021 ***Crown Land File#:***
Land Description: STRATA LOT 74 DISTRICT LOT 115 GROUP 1 NEW WESTMINSTER DISTRICT STRATA PLAN EPS2995 TOGETHER WITH AN INTEREST IN THE COMMON PROPERTY IN PROPORTION TO THE UNIT ENTITLEMENT OF THE STRATA LOT AS SHOWN ON FORM V

Parcel Descriptions

Date Added: 2/20/2016 8:00:47 AM ***Crown Land PIN#:***
LTO PID(s): 029-765-030 ***Crown Land File#:***
Land Description: STRATA LOT 75 DISTRICT LOT 115 GROUP 1 NEW WESTMINSTER DISTRICT STRATA PLAN EPS2995 TOGETHER WITH AN INTEREST IN THE COMMON PROPERTY IN PROPORTION TO THE UNIT ENTITLEMENT OF THE STRATA LOT AS SHOWN ON FORM V

Parcel Descriptions

Date Added: 2/20/2016 8:00:47 AM ***Crown Land PIN#:***
LTO PID(s): 029-765-064 ***Crown Land File#:***
Land Description: STRATA LOT 78 DISTRICT LOT 115 GROUP 1 NEW WESTMINSTER DISTRICT STRATA PLAN EPS2995 TOGETHER WITH AN INTEREST IN THE COMMON PROPERTY IN PROPORTION TO THE UNIT ENTITLEMENT OF THE STRATA LOT AS SHOWN ON FORM V

Parcel Descriptions

Date Added: 7/30/2016 8:02:11 AM ***Crown Land PIN#:***
LTO PID(s): 029-782-635 ***Crown Land File#:***
Land Description: STRATA LOT 108 DISTRICT LOT 115 GROUP 1 NEW WESTMINSTER DISTRICT STRATA PLAN EPS3217 TOGETHER WITH AN INTEREST IN THE COMMON PROPERTY IN PROPORTION TO THE UNIT ENTITLEMENT OF THE STRATA LOT AS SHOWN ON FORM V

Parcel Descriptions

Date Added: 7/30/2016 8:02:11 AM ***Crown Land PIN#:***
LTO PID(s): 029-782-651 ***Crown Land File#:***
Land Description: STRATA LOT 110 DISTRICT LOT 115 GROUP 1 NEW WESTMINSTER DISTRICT STRATA PLAN EPS3217 TOGETHER WITH AN INTEREST IN THE COMMON PROPERTY IN PROPORTION TO THE UNIT ENTITLEMENT OF THE STRATA LOT AS SHOWN ON FORM V

Parcel Descriptions

Date Added: 7/30/2016 8:02:11 AM **Crown Land PIN#:**
LTO PID(s): 029-782-686 **Crown Land File#:**
Land Description: STRATA LOT 113 DISTRICT LOT 115 GROUP 1 NEW WESTMINSTER DISTRICT STRATA PLAN EPS3217 TOGETHER WITH AN INTEREST IN THE COMMON PROPERTY IN PROPORTION TO THE UNIT ENTITLEMENT OF THE STRATA LOT AS SHOWN ON FORM V

Parcel Descriptions

Date Added: 7/30/2016 8:02:11 AM **Crown Land PIN#:**
LTO PID(s): 029-782-708 **Crown Land File#:**
Land Description: STRATA LOT 115 DISTRICT LOT 115 GROUP 1 NEW WESTMINSTER DISTRICT STRATA PLAN EPS3217 TOGETHER WITH AN INTEREST IN THE COMMON PROPERTY IN PROPORTION TO THE UNIT ENTITLEMENT OF THE STRATA LOT AS SHOWN ON FORM V

Parcel Descriptions

Date Added: 5/7/2011 1:59:24 PM **Crown Land PIN#:**
LTO PID(s): 028-584-783 **Crown Land File#:**
Land Description: STRATA LOT 243 DISTRICT LOT 115 GROUP 1 NEW WESTMINSTER DISTRICT STRATA PLAN BCS2702 TOGETHER WITH AN INTEREST IN THE COMMON PROPERTY IN PROPORTION TO THE UNIT ENTITLEMENT OF THE STRATA LOT AS SHOWN ON FORM V

Parcel Descriptions

Date Added: 5/26/2007 8:02:51 AM **Crown Land PIN#:**
LTO PID(s): 027-077-098 **Crown Land File#:**
Land Description: STRATA LOT 47 DISTRICT LOT 115 GROUP 1 NEW WESTMINSTER DISTRICT STRATA PLAN BCS2355 TOGETHER WITH AN INTEREST IN THE COMMON PROPERTY IN PROPORTION TO THE UNIT ENTITLEMENT OF THE STRATA LOT AS SHOWN ON FORM V

Parcel Descriptions

Date Added: 1/19/2008 8:01:30 AM **Crown Land PIN#:**
LTO PID(s): 027-353-613 **Crown Land File#:**
Land Description: STRATA LOT 29 DISTRICT LOT 115 GROUP 1 NEW WESTMINSTER DISTRICT STRATA PLAN BCS2702 TOGETHER WITH AN INTEREST IN THE COMMON PROPERTY IN PROPORTION TO THE UNIT ENTITLEMENT OF THE STRATA LOT AS SHOWN ON FORM V

Parcel Descriptions

Date Added: 1/19/2008 8:01:31 AM **Crown Land PIN#:**
LTO PID(s): 027-353-664 **Crown Land File#:**
Land Description: STRATA LOT 34 DISTRICT LOT 115 GROUP 1 NEW WESTMINSTER DISTRICT STRATA PLAN BCS2702 TOGETHER WITH AN INTEREST IN THE COMMON PROPERTY IN PROPORTION TO THE UNIT ENTITLEMENT OF THE STRATA LOT AS SHOWN ON FORM V

Parcel Descriptions

Date Added: 6/12/2010 2:57:33 PM **Crown Land PIN#:**
LTO PID(s): 028-226-160 **Crown Land File#:**
Land Description: STRATA LOT 53 DISTRICT LOT 115 GROUP 1 NEW WESTMINSTER DISTRICT STRATA PLAN BCS3832 TOGETHER WITH AN INTEREST IN THE COMMON PROPERTY IN PROPORTION TO THE UNIT ENTITLEMENT OF THE STRATA LOT AS SHOWN ON FORM V

Parcel Descriptions

Date Added: 3/31/2012 6:04:27 PM **Crown Land PIN#:**
LTO PID(s): 028-802-403 **Crown Land File#:**
Land Description: STRATA LOT 248 DISTRICT LOT 115 GROUP 1 NEW WESTMINSTER DISTRICT STRATA PLAN BCS2702

TOGETHER WITH AN INTEREST IN THE COMMON PROPERTY IN PROPORTION TO THE UNIT ENTITLEMENT OF THE STRATA LOT AS SHOWN ON FORM V

Parcel Descriptions

Date Added: 3/31/2012 6:04:31 PM ***Crown Land PIN#:***
LTO PID(s): 028-802-471 ***Crown Land File#:***
Land Description: STRATA LOT 255 DISTRICT LOT 115 GROUP 1 NEW WESTMINSTER DISTRICT STRATA PLAN BCS2702 TOGETHER WITH AN INTEREST IN THE COMMON PROPERTY IN PROPORTION TO THE UNIT ENTITLEMENT OF THE STRATA LOT AS SHOWN ON FORM V

Parcel Descriptions

Date Added: 1/19/2008 8:01:33 AM ***Crown Land PIN#:***
LTO PID(s): 027-353-800 ***Crown Land File#:***
Land Description: STRATA LOT 47 DISTRICT LOT 115 GROUP 1 NEW WESTMINSTER DISTRICT STRATA PLAN BCS2702 TOGETHER WITH AN INTEREST IN THE COMMON PROPERTY IN PROPORTION TO THE UNIT ENTITLEMENT OF THE STRATA LOT AS SHOWN ON FORM V

Parcel Descriptions

Date Added: 1/19/2008 8:01:33 AM ***Crown Land PIN#:***
LTO PID(s): 027-353-834 ***Crown Land File#:***
Land Description: STRATA LOT 50 DISTRICT LOT 115 GROUP 1 NEW WESTMINSTER DISTRICT STRATA PLAN BCS2702 TOGETHER WITH AN INTEREST IN THE COMMON PROPERTY IN PROPORTION TO THE UNIT ENTITLEMENT OF THE STRATA LOT AS SHOWN ON FORM V

Parcel Descriptions

Date Added: 1/19/2008 8:01:34 AM ***Crown Land PIN#:***
LTO PID(s): 027-353-877 ***Crown Land File#:***
Land Description: STRATA LOT 53 DISTRICT LOT 115 GROUP 1 NEW WESTMINSTER DISTRICT STRATA PLAN BCS2702 TOGETHER WITH AN INTEREST IN THE COMMON PROPERTY IN PROPORTION TO THE UNIT ENTITLEMENT OF THE STRATA LOT AS SHOWN ON FORM V

Parcel Descriptions

Date Added: 6/12/2010 2:57:35 PM ***Crown Land PIN#:***
LTO PID(s): 028-226-291 ***Crown Land File#:***
Land Description: STRATA LOT 66 DISTRICT LOT 115 GROUP 1 NEW WESTMINSTER DISTRICT STRATA PLAN BCS3832 TOGETHER WITH AN INTEREST IN THE COMMON PROPERTY IN PROPORTION TO THE UNIT ENTITLEMENT OF THE STRATA LOT AS SHOWN ON FORM V

Parcel Descriptions

Date Added: 3/31/2012 6:04:36 PM ***Crown Land PIN#:***
LTO PID(s): 028-802-624 ***Crown Land File#:***
Land Description: STRATA LOT 270 DISTRICT LOT 115 GROUP 1 NEW WESTMINSTER DISTRICT STRATA PLAN BCS2702 TOGETHER WITH AN INTEREST IN THE COMMON PROPERTY IN PROPORTION TO THE UNIT ENTITLEMENT OF THE STRATA LOT AS SHOWN ON FORM V

Parcel Descriptions

Date Added: 8/4/2007 8:01:22 AM ***Crown Land PIN#:***
LTO PID(s): 027-142-078 ***Crown Land File#:***
Land Description: STRATA LOT 4 DISTRICT LOT 115 GROUP 1 NEW WESTMINSTER DISTRICT STRATA PLAN BCS2450 TOGETHER WITH AN INTEREST IN THE COMMON PROPERTY IN PROPORTION TO THE UNIT ENTITLEMENT OF THE STRATA LOT AS SHOWN ON FORM V

Parcel Descriptions

Date Added: 8/4/2007 8:01:24 AM **Crown Land PIN#:**
LTO PID(s): 027-142-132 **Crown Land File#:**
Land Description: STRATA LOT 10 DISTRICT LOT 115 GROUP 1 NEW WESTMINSTER DISTRICT STRATA PLAN BCS2450 TOGETHER WITH AN INTEREST IN THE COMMON PROPERTY IN PROPORTION TO THE UNIT ENTITLEMENT OF THE STRATA LOT AS SHOWN ON FORM V

Parcel Descriptions

Date Added: 8/4/2007 8:01:25 AM **Crown Land PIN#:**
LTO PID(s): 027-142-167 **Crown Land File#:**
Land Description: STRATA LOT 13 DISTRICT LOT 115 GROUP 1 NEW WESTMINSTER DISTRICT STRATA PLAN BCS2450 TOGETHER WITH AN INTEREST IN THE COMMON PROPERTY IN PROPORTION TO THE UNIT ENTITLEMENT OF THE STRATA LOT AS SHOWN ON FORM V

Parcel Descriptions

Date Added: 1/19/2008 8:01:35 AM **Crown Land PIN#:**
LTO PID(s): 027-353-991 **Crown Land File#:**
Land Description: STRATA LOT 65 DISTRICT LOT 115 GROUP 1 NEW WESTMINSTER DISTRICT STRATA PLAN BCS2702 TOGETHER WITH AN INTEREST IN THE COMMON PROPERTY IN PROPORTION TO THE UNIT ENTITLEMENT OF THE STRATA LOT AS SHOWN ON FORM V

Parcel Descriptions

Date Added: 6/12/2010 2:57:36 PM **Crown Land PIN#:**
LTO PID(s): 028-226-399 **Crown Land File#:**
Land Description: STRATA LOT 76 DISTRICT LOT 115 GROUP 1 NEW WESTMINSTER DISTRICT STRATA PLAN BCS3832 TOGETHER WITH AN INTEREST IN THE COMMON PROPERTY IN PROPORTION TO THE UNIT ENTITLEMENT OF THE STRATA LOT AS SHOWN ON FORM V

Parcel Descriptions

Date Added: 6/12/2010 2:57:36 PM **Crown Land PIN#:**
LTO PID(s): 028-226-402 **Crown Land File#:**
Land Description: STRATA LOT 77 DISTRICT LOT 115 GROUP 1 NEW WESTMINSTER DISTRICT STRATA PLAN BCS3832 TOGETHER WITH AN INTEREST IN THE COMMON PROPERTY IN PROPORTION TO THE UNIT ENTITLEMENT OF THE STRATA LOT AS SHOWN ON FORM V

Parcel Descriptions

Date Added: 6/12/2010 2:57:36 PM **Crown Land PIN#:**
LTO PID(s): 028-226-411 **Crown Land File#:**
Land Description: STRATA LOT 78 DISTRICT LOT 115 GROUP 1 NEW WESTMINSTER DISTRICT STRATA PLAN BCS3832 TOGETHER WITH AN INTEREST IN THE COMMON PROPERTY IN PROPORTION TO THE UNIT ENTITLEMENT OF THE STRATA LOT AS SHOWN ON FORM V

Parcel Descriptions

Date Added: 6/12/2010 2:57:37 PM **Crown Land PIN#:**
LTO PID(s): 028-226-453 **Crown Land File#:**
Land Description: STRATA LOT 82 DISTRICT LOT 115 GROUP 1 NEW WESTMINSTER DISTRICT STRATA PLAN BCS3832 TOGETHER WITH AN INTEREST IN THE COMMON PROPERTY IN PROPORTION TO THE UNIT ENTITLEMENT OF THE STRATA LOT AS SHOWN ON FORM V

Parcel Descriptions

Date Added: 6/12/2010 2:57:37 PM **Crown Land PIN#:**
LTO PID(s): 028-226-461 **Crown Land File#:**
Land Description: STRATA LOT 83 DISTRICT LOT 115 GROUP 1 NEW WESTMINSTER DISTRICT STRATA PLAN BCS3832

TOGETHER WITH AN INTEREST IN THE COMMON PROPERTY IN PROPORTION TO THE UNIT ENTITLEMENT OF THE STRATA LOT AS SHOWN ON FORM V

Parcel Descriptions

Date Added: 2/20/2016 8:00:46 AM ***Crown Land PIN#:***
LTO PID(s): 029-764-793 ***Crown Land File#:***
Land Description: STRATA LOT 51 DISTRICT LOT 115 GROUP 1 NEW WESTMINSTER DISTRICT STRATA PLAN EPS2995 TOGETHER WITH AN INTEREST IN THE COMMON PROPERTY IN PROPORTION TO THE UNIT ENTITLEMENT OF THE STRATA LOT AS SHOWN ON FORM V

Parcel Descriptions

Date Added: 3/22/2008 8:01:05 AM ***Crown Land PIN#:***
LTO PID(s): 027-435-041 ***Crown Land File#:***
Land Description: STRATA LOT 6 DISTRICT LOT 115 GROUP 1 NEW WESTMINSTER DISTRICT STRATA PLAN BCS2772 TOGETHER WITH AN INTEREST IN THE COMMON PROPERTY IN PROPORTION TO THE UNIT ENTITLEMENT OF THE STRATA LOT AS SHOWN ON FORM V

Parcel Descriptions

Date Added: 3/31/2012 6:04:39 PM ***Crown Land PIN#:***
LTO PID(s): 028-802-691 ***Crown Land File#:***
Land Description: STRATA LOT 277 DISTRICT LOT 115 GROUP 1 NEW WESTMINSTER DISTRICT STRATA PLAN BCS2702 TOGETHER WITH AN INTEREST IN THE COMMON PROPERTY IN PROPORTION TO THE UNIT ENTITLEMENT OF THE STRATA LOT AS SHOWN ON FORM V

Parcel Descriptions

Date Added: 3/31/2012 6:04:41 PM ***Crown Land PIN#:***
LTO PID(s): 028-802-713 ***Crown Land File#:***
Land Description: STRATA LOT 279 DISTRICT LOT 115 GROUP 1 NEW WESTMINSTER DISTRICT STRATA PLAN BCS2702 TOGETHER WITH AN INTEREST IN THE COMMON PROPERTY IN PROPORTION TO THE UNIT ENTITLEMENT OF THE STRATA LOT AS SHOWN ON FORM V

Parcel Descriptions

Date Added: 8/4/2007 8:01:33 AM ***Crown Land PIN#:***
LTO PID(s): 027-142-442 ***Crown Land File#:***
Land Description: STRATA LOT 41 DISTRICT LOT 115 GROUP 1 NEW WESTMINSTER DISTRICT STRATA PLAN BCS2450 TOGETHER WITH AN INTEREST IN THE COMMON PROPERTY IN PROPORTION TO THE UNIT ENTITLEMENT OF THE STRATA LOT AS SHOWN ON FORM V

Parcel Descriptions

Date Added: 8/4/2007 8:01:36 AM ***Crown Land PIN#:***
LTO PID(s): 027-142-523 ***Crown Land File#:***
Land Description: STRATA LOT 49 DISTRICT LOT 115 GROUP 1 NEW WESTMINSTER DISTRICT STRATA PLAN BCS2450 TOGETHER WITH AN INTEREST IN THE COMMON PROPERTY IN PROPORTION TO THE UNIT ENTITLEMENT OF THE STRATA LOT AS SHOWN ON FORM V

Parcel Descriptions

Date Added: 7/12/2008 10:53:33 AM ***Crown Land PIN#:***
LTO PID(s): 027-550-931 ***Crown Land File#:***
Land Description: STRATA LOT 81 DISTRICT LOT 115 GROUP 1 NEW WESTMINSTER DISTRICT STRATA PLAN BCS2702 TOGETHER WITH AN INTEREST IN THE COMMON PROPERTY IN PROPORTION TO THE UNIT ENTITLEMENT OF THE STRATA LOT AS SHOWN ON FORM V

Parcel Descriptions

Date Added: 6/12/2010 2:57:40 PM **Crown Land PIN#:**
LTO PID(s): 028-226-631 **Crown Land File#:**
Land Description: STRATA LOT 100 DISTRICT LOT 115 GROUP 1 NEW WESTMINSTER DISTRICT STRATA PLAN BCS3832 TOGETHER WITH AN INTEREST IN THE COMMON PROPERTY IN PROPORTION TO THE UNIT ENTITLEMENT OF THE STRATA LOT AS SHOWN ON FORM V

Parcel Descriptions

Date Added: 3/31/2012 6:04:48 PM **Crown Land PIN#:**
LTO PID(s): 028-802-926 **Crown Land File#:**
Land Description: STRATA LOT 300 DISTRICT LOT 115 GROUP 1 NEW WESTMINSTER DISTRICT STRATA PLAN BCS2702 TOGETHER WITH AN INTEREST IN THE COMMON PROPERTY IN PROPORTION TO THE UNIT ENTITLEMENT OF THE STRATA LOT AS SHOWN ON FORM V

Parcel Descriptions

Date Added: 3/31/2012 6:04:49 PM **Crown Land PIN#:**
LTO PID(s): 028-802-942 **Crown Land File#:**
Land Description: STRATA LOT 302 DISTRICT LOT 115 GROUP 1 NEW WESTMINSTER DISTRICT STRATA PLAN BCS2702 TOGETHER WITH AN INTEREST IN THE COMMON PROPERTY IN PROPORTION TO THE UNIT ENTITLEMENT OF THE STRATA LOT AS SHOWN ON FORM V

Parcel Descriptions

Date Added: 3/31/2012 6:04:50 PM **Crown Land PIN#:**
LTO PID(s): 028-802-985 **Crown Land File#:**
Land Description: STRATA LOT 306 DISTRICT LOT 115 GROUP 1 NEW WESTMINSTER DISTRICT STRATA PLAN BCS2702 TOGETHER WITH AN INTEREST IN THE COMMON PROPERTY IN PROPORTION TO THE UNIT ENTITLEMENT OF THE STRATA LOT AS SHOWN ON FORM V

Parcel Descriptions

Date Added: 8/4/2007 8:01:39 AM **Crown Land PIN#:**
LTO PID(s): 027-142-621 **Crown Land File#:**
Land Description: STRATA LOT 59 DISTRICT LOT 115 GROUP 1 NEW WESTMINSTER DISTRICT STRATA PLAN BCS2450 TOGETHER WITH AN INTEREST IN THE COMMON PROPERTY IN PROPORTION TO THE UNIT ENTITLEMENT OF THE STRATA LOT AS SHOWN ON FORM V

Parcel Descriptions

Date Added: 7/12/2008 10:53:35 AM **Crown Land PIN#:**
LTO PID(s): 027-551-059 **Crown Land File#:**
Land Description: STRATA LOT 93 DISTRICT LOT 115 GROUP 1 NEW WESTMINSTER DISTRICT STRATA PLAN BCS2702 TOGETHER WITH AN INTEREST IN THE COMMON PROPERTY IN PROPORTION TO THE UNIT ENTITLEMENT OF THE STRATA LOT AS SHOWN ON FORM V

Parcel Descriptions

Date Added: 7/12/2008 10:53:35 AM **Crown Land PIN#:**
LTO PID(s): 027-551-105 **Crown Land File#:**
Land Description: STRATA LOT 98 DISTRICT LOT 115 GROUP 1 NEW WESTMINSTER DISTRICT STRATA PLAN BCS2702 TOGETHER WITH AN INTEREST IN THE COMMON PROPERTY IN PROPORTION TO THE UNIT ENTITLEMENT OF THE STRATA LOT AS SHOWN ON FORM V

Parcel Descriptions

Date Added: 3/31/2012 6:04:54 PM **Crown Land PIN#:**
LTO PID(s): 028-803-078 **Crown Land File#:**
Land Description: STRATA LOT 315 DISTRICT LOT 115 GROUP 1 NEW WESTMINSTER DISTRICT STRATA PLAN BCS2702

TOGETHER WITH AN INTEREST IN THE COMMON PROPERTY IN PROPORTION TO THE UNIT ENTITLEMENT OF THE STRATA LOT AS SHOWN ON FORM V

Parcel Descriptions

Date Added: 3/31/2012 6:04:56 PM ***Crown Land PIN#:***
LTO PID(s): 028-803-116 ***Crown Land File#:***
Land Description: STRATA LOT 319 DISTRICT LOT 115 GROUP 1 NEW WESTMINSTER DISTRICT STRATA PLAN BCS2702 TOGETHER WITH AN INTEREST IN THE COMMON PROPERTY IN PROPORTION TO THE UNIT ENTITLEMENT OF THE STRATA LOT AS SHOWN ON FORM V

Parcel Descriptions

Date Added: 8/4/2007 8:01:40 AM ***Crown Land PIN#:***
LTO PID(s): 027-142-680 ***Crown Land File#:***
Land Description: STRATA LOT 65 DISTRICT LOT 115 GROUP 1 NEW WESTMINSTER DISTRICT STRATA PLAN BCS2450 TOGETHER WITH AN INTEREST IN THE COMMON PROPERTY IN PROPORTION TO THE UNIT ENTITLEMENT OF THE STRATA LOT AS SHOWN ON FORM V

Parcel Descriptions

Date Added: 7/30/2016 8:02:09 AM ***Crown Land PIN#:***
LTO PID(s): 029-782-252 ***Crown Land File#:***
Land Description: STRATA LOT 70 DISTRICT LOT 115 GROUP 1 NEW WESTMINSTER DISTRICT STRATA PLAN EPS3217 TOGETHER WITH AN INTEREST IN THE COMMON PROPERTY IN PROPORTION TO THE UNIT ENTITLEMENT OF THE STRATA LOT AS SHOWN ON FORM V

Parcel Descriptions

Date Added: 11/9/2019 8:03:39 AM ***Crown Land PIN#:***
LTO PID(s): 030-473-845 ***Crown Land File#:***
Land Description: STRATA LOT 4 DISTRICT LOT 115 GROUP 1 NEW WESTMINSTER DISTRICT STRATA PLAN EPS4986 TOGETHER WITH AN INTEREST IN THE COMMON PROPERTY IN PROPORTION TO THE UNIT ENTITLEMENT OF THE STRATA LOT AS SHOWN ON FORM V

Parcel Descriptions

Date Added: 7/30/2016 8:02:10 AM ***Crown Land PIN#:***
LTO PID(s): 029-782-376 ***Crown Land File#:***
Land Description: STRATA LOT 82 DISTRICT LOT 115 GROUP 1 NEW WESTMINSTER DISTRICT STRATA PLAN EPS3217 TOGETHER WITH AN INTEREST IN THE COMMON PROPERTY IN PROPORTION TO THE UNIT ENTITLEMENT OF THE STRATA LOT AS SHOWN ON FORM V

Parcel Descriptions

Date Added: 11/9/2019 8:03:40 AM ***Crown Land PIN#:***
LTO PID(s): 030-474-043 ***Crown Land File#:***
Land Description: STRATA LOT 25 DISTRICT LOT 115 GROUP 1 NEW WESTMINSTER DISTRICT STRATA PLAN EPS4986 TOGETHER WITH AN INTEREST IN THE COMMON PROPERTY IN PROPORTION TO THE UNIT ENTITLEMENT OF THE STRATA LOT AS SHOWN ON FORM V

Parcel Descriptions

Date Added: 11/9/2019 8:03:41 AM ***Crown Land PIN#:***
LTO PID(s): 030-474-124 ***Crown Land File#:***
Land Description: STRATA LOT 33 DISTRICT LOT 115 GROUP 1 NEW WESTMINSTER DISTRICT STRATA PLAN EPS4986 TOGETHER WITH AN INTEREST IN THE COMMON PROPERTY IN PROPORTION TO THE UNIT ENTITLEMENT OF THE STRATA LOT AS SHOWN ON FORM V

Parcel Descriptions

Date Added: 2/20/2016 8:00:46 AM **Crown Land PIN#:**
LTO PID(s): 029-764-823 **Crown Land File#:**
Land Description: STRATA LOT 54 DISTRICT LOT 115 GROUP 1 NEW WESTMINSTER DISTRICT STRATA PLAN EPS2995 TOGETHER WITH AN INTEREST IN THE COMMON PROPERTY IN PROPORTION TO THE UNIT ENTITLEMENT OF THE STRATA LOT AS SHOWN ON FORM V

Parcel Descriptions

Date Added: 7/30/2016 8:02:11 AM **Crown Land PIN#:**
LTO PID(s): 029-782-589 **Crown Land File#:**
Land Description: STRATA LOT 103 DISTRICT LOT 115 GROUP 1 NEW WESTMINSTER DISTRICT STRATA PLAN EPS3217 TOGETHER WITH AN INTEREST IN THE COMMON PROPERTY IN PROPORTION TO THE UNIT ENTITLEMENT OF THE STRATA LOT AS SHOWN ON FORM V

Parcel Descriptions

Date Added: 7/30/2016 8:02:11 AM **Crown Land PIN#:**
LTO PID(s): 029-782-627 **Crown Land File#:**
Land Description: STRATA LOT 107 DISTRICT LOT 115 GROUP 1 NEW WESTMINSTER DISTRICT STRATA PLAN EPS3217 TOGETHER WITH AN INTEREST IN THE COMMON PROPERTY IN PROPORTION TO THE UNIT ENTITLEMENT OF THE STRATA LOT AS SHOWN ON FORM V

Parcel Descriptions

Date Added: 2/20/2016 8:00:47 AM **Crown Land PIN#:**
LTO PID(s): 029-764-955 **Crown Land File#:**
Land Description: STRATA LOT 67 DISTRICT LOT 115 GROUP 1 NEW WESTMINSTER DISTRICT STRATA PLAN EPS2995 TOGETHER WITH AN INTEREST IN THE COMMON PROPERTY IN PROPORTION TO THE UNIT ENTITLEMENT OF THE STRATA LOT AS SHOWN ON FORM V

Parcel Descriptions

Date Added: 7/30/2016 8:02:11 AM **Crown Land PIN#:**
LTO PID(s): 029-782-660 **Crown Land File#:**
Land Description: STRATA LOT 111 DISTRICT LOT 115 GROUP 1 NEW WESTMINSTER DISTRICT STRATA PLAN EPS3217 TOGETHER WITH AN INTEREST IN THE COMMON PROPERTY IN PROPORTION TO THE UNIT ENTITLEMENT OF THE STRATA LOT AS SHOWN ON FORM V

Parcel Descriptions

Date Added: 7/30/2016 8:02:11 AM **Crown Land PIN#:**
LTO PID(s): 029-782-694 **Crown Land File#:**
Land Description: STRATA LOT 114 DISTRICT LOT 115 GROUP 1 NEW WESTMINSTER DISTRICT STRATA PLAN EPS3217 TOGETHER WITH AN INTEREST IN THE COMMON PROPERTY IN PROPORTION TO THE UNIT ENTITLEMENT OF THE STRATA LOT AS SHOWN ON FORM V

Parcel Descriptions

Date Added: 8/19/2017 10:46:17 AM **Crown Land PIN#:**
LTO PID(s): 030-211-433 **Crown Land File#:**
Land Description: STRATA LOT 6 DISTRICT LOT 115 GROUP 1 NEW WESTMINSTER DISTRICT STRATA PLAN EPS4072 TOGETHER WITH AN INTEREST IN THE COMMON PROPERTY IN PROPORTION TO THE UNIT ENTITLEMENT OF THE STRATA LOT AS SHOWN ON FORM V

Parcel Descriptions

Date Added: 5/7/2011 1:59:23 PM **Crown Land PIN#:**
LTO PID(s): 028-584-694 **Crown Land File#:**
Land Description: STRATA LOT 234 DISTRICT LOT 115 GROUP 1 NEW WESTMINSTER DISTRICT STRATA PLAN BCS2702

TOGETHER WITH AN INTEREST IN THE COMMON PROPERTY IN PROPORTION TO THE UNIT ENTITLEMENT OF THE STRATA LOT AS SHOWN ON FORM V

Parcel Descriptions

Date Added: 5/26/2007 8:02:47 AM ***Crown Land PIN#:***
LTO PID(s): 027-076-954 ***Crown Land File#:***
Land Description: STRATA LOT 33 DISTRICT LOT 115 GROUP 1 NEW WESTMINSTER DISTRICT STRATA PLAN BCS2355 TOGETHER WITH AN INTEREST IN THE COMMON PROPERTY IN PROPORTION TO THE UNIT ENTITLEMENT OF THE STRATA LOT AS SHOWN ON FORM V

Parcel Descriptions

Date Added: 5/26/2007 8:02:49 AM ***Crown Land PIN#:***
LTO PID(s): 027-077-021 ***Crown Land File#:***
Land Description: STRATA LOT 40 DISTRICT LOT 115 GROUP 1 NEW WESTMINSTER DISTRICT STRATA PLAN BCS2355 TOGETHER WITH AN INTEREST IN THE COMMON PROPERTY IN PROPORTION TO THE UNIT ENTITLEMENT OF THE STRATA LOT AS SHOWN ON FORM V

Parcel Descriptions

Date Added: 1/19/2008 8:01:30 AM ***Crown Land PIN#:***
LTO PID(s): 027-353-621 ***Crown Land File#:***
Land Description: STRATA LOT 30 DISTRICT LOT 115 GROUP 1 NEW WESTMINSTER DISTRICT STRATA PLAN BCS2702 TOGETHER WITH AN INTEREST IN THE COMMON PROPERTY IN PROPORTION TO THE UNIT ENTITLEMENT OF THE STRATA LOT AS SHOWN ON FORM V

Parcel Descriptions

Date Added: 1/19/2008 8:01:31 AM ***Crown Land PIN#:***
LTO PID(s): 027-353-699 ***Crown Land File#:***
Land Description: STRATA LOT 36 DISTRICT LOT 115 GROUP 1 NEW WESTMINSTER DISTRICT STRATA PLAN BCS2702 TOGETHER WITH AN INTEREST IN THE COMMON PROPERTY IN PROPORTION TO THE UNIT ENTITLEMENT OF THE STRATA LOT AS SHOWN ON FORM V

Parcel Descriptions

Date Added: 1/19/2008 8:01:32 AM ***Crown Land PIN#:***
LTO PID(s): 027-353-745 ***Crown Land File#:***
Land Description: STRATA LOT 41 DISTRICT LOT 115 GROUP 1 NEW WESTMINSTER DISTRICT STRATA PLAN BCS2702 TOGETHER WITH AN INTEREST IN THE COMMON PROPERTY IN PROPORTION TO THE UNIT ENTITLEMENT OF THE STRATA LOT AS SHOWN ON FORM V

Parcel Descriptions

Date Added: 6/12/2010 2:57:31 PM ***Crown Land PIN#:***
LTO PID(s): 028-226-062 ***Crown Land File#:***
Land Description: STRATA LOT 43 DISTRICT LOT 115 GROUP 1 NEW WESTMINSTER DISTRICT STRATA PLAN BCS3832 TOGETHER WITH AN INTEREST IN THE COMMON PROPERTY IN PROPORTION TO THE UNIT ENTITLEMENT OF THE STRATA LOT AS SHOWN ON FORM V

Parcel Descriptions

Date Added: 6/12/2010 2:57:31 PM ***Crown Land PIN#:***
LTO PID(s): 028-226-054 ***Crown Land File#:***
Land Description: STRATA LOT 42 DISTRICT LOT 115 GROUP 1 NEW WESTMINSTER DISTRICT STRATA PLAN BCS3832 TOGETHER WITH AN INTEREST IN THE COMMON PROPERTY IN PROPORTION TO THE UNIT ENTITLEMENT OF THE STRATA LOT AS SHOWN ON FORM V

Parcel Descriptions

Date Added: 6/12/2010 2:57:31 PM **Crown Land PIN#:**
LTO PID(s): 028-226-089 **Crown Land File#:**
Land Description: STRATA LOT 45 DISTRICT LOT 115 GROUP 1 NEW WESTMINSTER DISTRICT STRATA PLAN BCS3832 TOGETHER WITH AN INTEREST IN THE COMMON PROPERTY IN PROPORTION TO THE UNIT ENTITLEMENT OF THE STRATA LOT AS SHOWN ON FORM V

Parcel Descriptions

Date Added: 6/12/2010 2:57:32 PM **Crown Land PIN#:**
LTO PID(s): 028-226-127 **Crown Land File#:**
Land Description: STRATA LOT 49 DISTRICT LOT 115 GROUP 1 NEW WESTMINSTER DISTRICT STRATA PLAN BCS3832 TOGETHER WITH AN INTEREST IN THE COMMON PROPERTY IN PROPORTION TO THE UNIT ENTITLEMENT OF THE STRATA LOT AS SHOWN ON FORM V

Parcel Descriptions

Date Added: 3/31/2012 6:04:26 PM **Crown Land PIN#:**
LTO PID(s): 028-802-390 **Crown Land File#:**
Land Description: STRATA LOT 247 DISTRICT LOT 115 GROUP 1 NEW WESTMINSTER DISTRICT STRATA PLAN BCS2702 TOGETHER WITH AN INTEREST IN THE COMMON PROPERTY IN PROPORTION TO THE UNIT ENTITLEMENT OF THE STRATA LOT AS SHOWN ON FORM V

Parcel Descriptions

Date Added: 3/31/2012 6:04:29 PM **Crown Land PIN#:**
LTO PID(s): 028-802-446 **Crown Land File#:**
Land Description: STRATA LOT 252 DISTRICT LOT 115 GROUP 1 NEW WESTMINSTER DISTRICT STRATA PLAN BCS2702 TOGETHER WITH AN INTEREST IN THE COMMON PROPERTY IN PROPORTION TO THE UNIT ENTITLEMENT OF THE STRATA LOT AS SHOWN ON FORM V

Parcel Descriptions

Date Added: 3/31/2012 6:04:31 PM **Crown Land PIN#:**
LTO PID(s): 028-802-497 **Crown Land File#:**
Land Description: STRATA LOT 257 DISTRICT LOT 115 GROUP 1 NEW WESTMINSTER DISTRICT STRATA PLAN BCS2702 TOGETHER WITH AN INTEREST IN THE COMMON PROPERTY IN PROPORTION TO THE UNIT ENTITLEMENT OF THE STRATA LOT AS SHOWN ON FORM V

Parcel Descriptions

Date Added: 5/26/2007 8:02:53 AM **Crown Land PIN#:**
LTO PID(s): 027-077-161 **Crown Land File#:**
Land Description: STRATA LOT 54 DISTRICT LOT 115 GROUP 1 NEW WESTMINSTER DISTRICT STRATA PLAN BCS2355 TOGETHER WITH AN INTEREST IN THE COMMON PROPERTY IN PROPORTION TO THE UNIT ENTITLEMENT OF THE STRATA LOT AS SHOWN ON FORM V

Parcel Descriptions

Date Added: 5/26/2007 8:02:54 AM **Crown Land PIN#:**
LTO PID(s): 027-077-187 **Crown Land File#:**
Land Description: STRATA LOT 56 DISTRICT LOT 115 GROUP 1 NEW WESTMINSTER DISTRICT STRATA PLAN BCS2355 TOGETHER WITH AN INTEREST IN THE COMMON PROPERTY IN PROPORTION TO THE UNIT ENTITLEMENT OF THE STRATA LOT AS SHOWN ON FORM V

Parcel Descriptions

Date Added: 1/19/2008 8:01:32 AM **Crown Land PIN#:**
LTO PID(s): 027-353-770 **Crown Land File#:**
Land Description: STRATA LOT 44 DISTRICT LOT 115 GROUP 1 NEW WESTMINSTER DISTRICT STRATA PLAN BCS2702

TOGETHER WITH AN INTEREST IN THE COMMON PROPERTY IN PROPORTION TO THE UNIT ENTITLEMENT OF THE STRATA LOT AS SHOWN ON FORM V

Parcel Descriptions

Date Added: 7/30/2016 8:02:08 AM ***Crown Land PIN#:***
LTO PID(s): 029-725-232 ***Crown Land File#:***
Land Description: STRATA LOT 38 DISTRICT LOT 115 GROUP 1 NEW WESTMINSTER DISTRICT STRATA PLAN EPS3217 TOGETHER WITH AN INTEREST IN THE COMMON PROPERTY IN PROPORTION TO THE UNIT ENTITLEMENT OF THE STRATA LOT AS SHOWN ON FORM V

Parcel Descriptions

Date Added: 8/4/2007 8:02:01 AM ***Crown Land PIN#:***
LTO PID(s): 027-143-325 ***Crown Land File#:***
Land Description: STRATA LOT 129 DISTRICT LOT 115 GROUP 1 NEW WESTMINSTER DISTRICT STRATA PLAN BCS2450 TOGETHER WITH AN INTEREST IN THE COMMON PROPERTY IN PROPORTION TO THE UNIT ENTITLEMENT OF THE STRATA LOT AS SHOWN ON FORM V

Parcel Descriptions

Date Added: 3/13/2010 11:11:38 AM ***Crown Land PIN#:***
LTO PID(s): 028-164-300 ***Crown Land File#:***
Land Description: STRATA LOT 26 DISTRICT LOT 115 GROUP 1 NEW WESTMINSTER DISTRICT STRATA PLAN BCS3735 TOGETHER WITH AN INTEREST IN THE COMMON PROPERTY IN PROPORTION TO THE UNIT ENTITLEMENT OF THE STRATA LOT AS SHOWN ON FORM V

Parcel Descriptions

Date Added: 2/20/2016 8:00:47 AM ***Crown Land PIN#:***
LTO PID(s): 029-765-137 ***Crown Land File#:***
Land Description: STRATA LOT 85 DISTRICT LOT 115 GROUP 1 NEW WESTMINSTER DISTRICT STRATA PLAN EPS2995 TOGETHER WITH AN INTEREST IN THE COMMON PROPERTY IN PROPORTION TO THE UNIT ENTITLEMENT OF THE STRATA LOT AS SHOWN ON FORM V

Parcel Descriptions

Date Added: 2/20/2016 8:00:48 AM ***Crown Land PIN#:***
LTO PID(s): 029-765-170 ***Crown Land File#:***
Land Description: STRATA LOT 89 DISTRICT LOT 115 GROUP 1 NEW WESTMINSTER DISTRICT STRATA PLAN EPS2995 TOGETHER WITH AN INTEREST IN THE COMMON PROPERTY IN PROPORTION TO THE UNIT ENTITLEMENT OF THE STRATA LOT AS SHOWN ON FORM V

Parcel Descriptions

Date Added: 2/20/2016 8:00:48 AM ***Crown Land PIN#:***
LTO PID(s): 029-765-188 ***Crown Land File#:***
Land Description: STRATA LOT 90 DISTRICT LOT 115 GROUP 1 NEW WESTMINSTER DISTRICT STRATA PLAN EPS2995 TOGETHER WITH AN INTEREST IN THE COMMON PROPERTY IN PROPORTION TO THE UNIT ENTITLEMENT OF THE STRATA LOT AS SHOWN ON FORM V

Parcel Descriptions

Date Added: 6/12/2010 2:57:33 PM ***Crown Land PIN#:***
LTO PID(s): 028-226-186 ***Crown Land File#:***
Land Description: STRATA LOT 55 DISTRICT LOT 115 GROUP 1 NEW WESTMINSTER DISTRICT STRATA PLAN BCS3832 TOGETHER WITH AN INTEREST IN THE COMMON PROPERTY IN PROPORTION TO THE UNIT ENTITLEMENT OF THE STRATA LOT AS SHOWN ON FORM V

Parcel Descriptions

Date Added: 3/31/2012 6:04:33 PM **Crown Land PIN#:**
LTO PID(s): 028-802-551 **Crown Land File#:**
Land Description: STRATA LOT 263 DISTRICT LOT 115 GROUP 1 NEW WESTMINSTER DISTRICT STRATA PLAN BCS2702 TOGETHER WITH AN INTEREST IN THE COMMON PROPERTY IN PROPORTION TO THE UNIT ENTITLEMENT OF THE STRATA LOT AS SHOWN ON FORM V

Parcel Descriptions

Date Added: 3/31/2012 6:04:35 PM **Crown Land PIN#:**
LTO PID(s): 028-802-594 **Crown Land File#:**
Land Description: STRATA LOT 267 DISTRICT LOT 115 GROUP 1 NEW WESTMINSTER DISTRICT STRATA PLAN BCS2702 TOGETHER WITH AN INTEREST IN THE COMMON PROPERTY IN PROPORTION TO THE UNIT ENTITLEMENT OF THE STRATA LOT AS SHOWN ON FORM V

Parcel Descriptions

Date Added: 3/31/2012 6:04:37 PM **Crown Land PIN#:**
LTO PID(s): 028-802-632 **Crown Land File#:**
Land Description: STRATA LOT 271 DISTRICT LOT 115 GROUP 1 NEW WESTMINSTER DISTRICT STRATA PLAN BCS2702 TOGETHER WITH AN INTEREST IN THE COMMON PROPERTY IN PROPORTION TO THE UNIT ENTITLEMENT OF THE STRATA LOT AS SHOWN ON FORM V

Parcel Descriptions

Date Added: 3/31/2012 6:04:37 PM **Crown Land PIN#:**
LTO PID(s): 028-802-641 **Crown Land File#:**
Land Description: STRATA LOT 272 DISTRICT LOT 115 GROUP 1 NEW WESTMINSTER DISTRICT STRATA PLAN BCS2702 TOGETHER WITH AN INTEREST IN THE COMMON PROPERTY IN PROPORTION TO THE UNIT ENTITLEMENT OF THE STRATA LOT AS SHOWN ON FORM V

Parcel Descriptions

Date Added: 8/4/2007 8:01:23 AM **Crown Land PIN#:**
LTO PID(s): 027-142-124 **Crown Land File#:**
Land Description: STRATA LOT 9 DISTRICT LOT 115 GROUP 1 NEW WESTMINSTER DISTRICT STRATA PLAN BCS2450 TOGETHER WITH AN INTEREST IN THE COMMON PROPERTY IN PROPORTION TO THE UNIT ENTITLEMENT OF THE STRATA LOT AS SHOWN ON FORM V

Parcel Descriptions

Date Added: 8/4/2007 8:01:25 AM **Crown Land PIN#:**
LTO PID(s): 027-142-183 **Crown Land File#:**
Land Description: STRATA LOT 15 DISTRICT LOT 115 GROUP 1 NEW WESTMINSTER DISTRICT STRATA PLAN BCS2450 TOGETHER WITH AN INTEREST IN THE COMMON PROPERTY IN PROPORTION TO THE UNIT ENTITLEMENT OF THE STRATA LOT AS SHOWN ON FORM V

Parcel Descriptions

Date Added: 3/13/2010 11:11:39 AM **Crown Land PIN#:**
LTO PID(s): 028-164-351 **Crown Land File#:**
Land Description: STRATA LOT 31 DISTRICT LOT 115 GROUP 1 NEW WESTMINSTER DISTRICT STRATA PLAN BCS3735 TOGETHER WITH AN INTEREST IN THE COMMON PROPERTY IN PROPORTION TO THE UNIT ENTITLEMENT OF THE STRATA LOT AS SHOWN ON FORM V

Parcel Descriptions

Date Added: 12/4/2010 1:36:14 PM **Crown Land PIN#:**
LTO PID(s): 028-395-379 **Crown Land File#:**
Land Description: STRATA LOT 149 DISTRICT LOT 115 GROUP 1 NEW WESTMINSTER DISTRICT STRATA PLAN BCS2702

TOGETHER WITH AN INTEREST IN THE COMMON PROPERTY IN PROPORTION TO THE UNIT ENTITLEMENT OF THE STRATA LOT AS SHOWN ON FORM V

Parcel Descriptions

Date Added: 12/4/2010 1:36:15 PM ***Crown Land PIN#:***
LTO PID(s): 028-395-433 ***Crown Land File#:***
Land Description: STRATA LOT 155 DISTRICT LOT 115 GROUP 1 NEW WESTMINSTER DISTRICT STRATA PLAN BCS2702 TOGETHER WITH AN INTEREST IN THE COMMON PROPERTY IN PROPORTION TO THE UNIT ENTITLEMENT OF THE STRATA LOT AS SHOWN ON FORM V

Parcel Descriptions

Date Added: 2/20/2016 8:00:44 AM ***Crown Land PIN#:***
LTO PID(s): 029-764-301 ***Crown Land File#:***
Land Description: STRATA LOT 2 DISTRICT LOT 115 GROUP 1 NEW WESTMINSTER DISTRICT STRATA PLAN EPS2995 TOGETHER WITH AN INTEREST IN THE COMMON PROPERTY IN PROPORTION TO THE UNIT ENTITLEMENT OF THE STRATA LOT AS SHOWN ON FORM V

Parcel Descriptions

Date Added: 8/4/2007 8:02:05 AM ***Crown Land PIN#:***
LTO PID(s): 027-143-449 ***Crown Land File#:***
Land Description: STRATA LOT 141 DISTRICT LOT 115 GROUP 1 NEW WESTMINSTER DISTRICT STRATA PLAN BCS2450 TOGETHER WITH AN INTEREST IN THE COMMON PROPERTY IN PROPORTION TO THE UNIT ENTITLEMENT OF THE STRATA LOT AS SHOWN ON FORM V

Parcel Descriptions

Date Added: 8/4/2007 8:02:05 AM ***Crown Land PIN#:***
LTO PID(s): 027-143-457 ***Crown Land File#:***
Land Description: STRATA LOT 142 DISTRICT LOT 115 GROUP 1 NEW WESTMINSTER DISTRICT STRATA PLAN BCS2450 TOGETHER WITH AN INTEREST IN THE COMMON PROPERTY IN PROPORTION TO THE UNIT ENTITLEMENT OF THE STRATA LOT AS SHOWN ON FORM V

Parcel Descriptions

Date Added: 8/4/2007 8:02:07 AM ***Crown Land PIN#:***
LTO PID(s): 027-143-511 ***Crown Land File#:***
Land Description: STRATA LOT 148 DISTRICT LOT 115 GROUP 1 NEW WESTMINSTER DISTRICT STRATA PLAN BCS2450 TOGETHER WITH AN INTEREST IN THE COMMON PROPERTY IN PROPORTION TO THE UNIT ENTITLEMENT OF THE STRATA LOT AS SHOWN ON FORM V

Parcel Descriptions

Date Added: 8/4/2007 8:02:07 AM ***Crown Land PIN#:***
LTO PID(s): 027-143-538 ***Crown Land File#:***
Land Description: STRATA LOT 150 DISTRICT LOT 115 GROUP 1 NEW WESTMINSTER DISTRICT STRATA PLAN BCS2450 TOGETHER WITH AN INTEREST IN THE COMMON PROPERTY IN PROPORTION TO THE UNIT ENTITLEMENT OF THE STRATA LOT AS SHOWN ON FORM V

Parcel Descriptions

Date Added: 8/4/2007 8:02:08 AM ***Crown Land PIN#:***
LTO PID(s): 027-143-546 ***Crown Land File#:***
Land Description: STRATA LOT 151 DISTRICT LOT 115 GROUP 1 NEW WESTMINSTER DISTRICT STRATA PLAN BCS2450 TOGETHER WITH AN INTEREST IN THE COMMON PROPERTY IN PROPORTION TO THE UNIT ENTITLEMENT OF THE STRATA LOT AS SHOWN ON FORM V

Parcel Descriptions

Date Added: 8/4/2007 8:02:09 AM **Crown Land PIN#:**
LTO PID(s): 027-143-571 **Crown Land File#:**
Land Description: STRATA LOT 154 DISTRICT LOT 115 GROUP 1 NEW WESTMINSTER DISTRICT STRATA PLAN BCS2450 TOGETHER WITH AN INTEREST IN THE COMMON PROPERTY IN PROPORTION TO THE UNIT ENTITLEMENT OF THE STRATA LOT AS SHOWN ON FORM V

Parcel Descriptions

Date Added: 12/4/2010 1:36:15 PM **Crown Land PIN#:**
LTO PID(s): 028-395-450 **Crown Land File#:**
Land Description: STRATA LOT 157 DISTRICT LOT 115 GROUP 1 NEW WESTMINSTER DISTRICT STRATA PLAN BCS2702 TOGETHER WITH AN INTEREST IN THE COMMON PROPERTY IN PROPORTION TO THE UNIT ENTITLEMENT OF THE STRATA LOT AS SHOWN ON FORM V

Parcel Descriptions

Date Added: 12/4/2010 1:36:16 PM **Crown Land PIN#:**
LTO PID(s): 028-395-492 **Crown Land File#:**
Land Description: STRATA LOT 161 DISTRICT LOT 115 GROUP 1 NEW WESTMINSTER DISTRICT STRATA PLAN BCS2702 TOGETHER WITH AN INTEREST IN THE COMMON PROPERTY IN PROPORTION TO THE UNIT ENTITLEMENT OF THE STRATA LOT AS SHOWN ON FORM V

Parcel Descriptions

Date Added: 12/4/2010 1:36:16 PM **Crown Land PIN#:**
LTO PID(s): 028-395-506 **Crown Land File#:**
Land Description: STRATA LOT 162 DISTRICT LOT 115 GROUP 1 NEW WESTMINSTER DISTRICT STRATA PLAN BCS2702 TOGETHER WITH AN INTEREST IN THE COMMON PROPERTY IN PROPORTION TO THE UNIT ENTITLEMENT OF THE STRATA LOT AS SHOWN ON FORM V

Parcel Descriptions

Date Added: 2/20/2016 8:00:44 AM **Crown Land PIN#:**
LTO PID(s): 029-764-424 **Crown Land File#:**
Land Description: STRATA LOT 14 DISTRICT LOT 115 GROUP 1 NEW WESTMINSTER DISTRICT STRATA PLAN EPS2995 TOGETHER WITH AN INTEREST IN THE COMMON PROPERTY IN PROPORTION TO THE UNIT ENTITLEMENT OF THE STRATA LOT AS SHOWN ON FORM V

Parcel Descriptions

Date Added: 8/19/2017 10:46:17 AM **Crown Land PIN#:**
LTO PID(s): 030-211-506 **Crown Land File#:**
Land Description: STRATA LOT 13 DISTRICT LOT 115 GROUP 1 NEW WESTMINSTER DISTRICT STRATA PLAN EPS4072 TOGETHER WITH AN INTEREST IN THE COMMON PROPERTY IN PROPORTION TO THE UNIT ENTITLEMENT OF THE STRATA LOT AS SHOWN ON FORM V

Parcel Descriptions

Date Added: 11/9/2019 8:03:42 AM **Crown Land PIN#:**
LTO PID(s): 030-474-281 **Crown Land File#:**
Land Description: STRATA LOT 49 DISTRICT LOT 115 GROUP 1 NEW WESTMINSTER DISTRICT STRATA PLAN EPS4986 TOGETHER WITH AN INTEREST IN THE COMMON PROPERTY IN PROPORTION TO THE UNIT ENTITLEMENT OF THE STRATA LOT AS SHOWN ON FORM V

Parcel Descriptions

Date Added: 2/20/2016 8:00:48 AM **Crown Land PIN#:**
LTO PID(s): 029-765-358 **Crown Land File#:**
Land Description: STRATA LOT 107 DISTRICT LOT 115 GROUP 1 NEW WESTMINSTER DISTRICT STRATA PLAN EPS2995

TOGETHER WITH AN INTEREST IN THE COMMON PROPERTY IN PROPORTION TO THE UNIT ENTITLEMENT OF THE STRATA LOT AS SHOWN ON FORM V

Parcel Descriptions

Date Added: 2/20/2016 8:00:48 AM ***Crown Land PIN#:***
LTO PID(s): 029-765-374 ***Crown Land File#:***
Land Description: STRATA LOT 109 DISTRICT LOT 115 GROUP 1 NEW WESTMINSTER DISTRICT STRATA PLAN EPS2995 TOGETHER WITH AN INTEREST IN THE COMMON PROPERTY IN PROPORTION TO THE UNIT ENTITLEMENT OF THE STRATA LOT AS SHOWN ON FORM V

Parcel Descriptions

Date Added: 8/19/2017 10:46:18 AM ***Crown Land PIN#:***
LTO PID(s): 030-211-638 ***Crown Land File#:***
Land Description: STRATA LOT 26 DISTRICT LOT 115 GROUP 1 NEW WESTMINSTER DISTRICT STRATA PLAN EPS4072 TOGETHER WITH AN INTEREST IN THE COMMON PROPERTY IN PROPORTION TO THE UNIT ENTITLEMENT OF THE STRATA LOT AS SHOWN ON FORM V

Parcel Descriptions

Date Added: 8/19/2017 10:46:18 AM ***Crown Land PIN#:***
LTO PID(s): 030-211-603 ***Crown Land File#:***
Land Description: STRATA LOT 23 DISTRICT LOT 115 GROUP 1 NEW WESTMINSTER DISTRICT STRATA PLAN EPS4072 TOGETHER WITH AN INTEREST IN THE COMMON PROPERTY IN PROPORTION TO THE UNIT ENTITLEMENT OF THE STRATA LOT AS SHOWN ON FORM V

Parcel Descriptions

Date Added: 8/19/2017 10:46:18 AM ***Crown Land PIN#:***
LTO PID(s): 030-211-646 ***Crown Land File#:***
Land Description: STRATA LOT 27 DISTRICT LOT 115 GROUP 1 NEW WESTMINSTER DISTRICT STRATA PLAN EPS4072 TOGETHER WITH AN INTEREST IN THE COMMON PROPERTY IN PROPORTION TO THE UNIT ENTITLEMENT OF THE STRATA LOT AS SHOWN ON FORM V

Parcel Descriptions

Date Added: 8/19/2017 10:46:18 AM ***Crown Land PIN#:***
LTO PID(s): 030-211-654 ***Crown Land File#:***
Land Description: STRATA LOT 28 DISTRICT LOT 115 GROUP 1 NEW WESTMINSTER DISTRICT STRATA PLAN EPS4072 TOGETHER WITH AN INTEREST IN THE COMMON PROPERTY IN PROPORTION TO THE UNIT ENTITLEMENT OF THE STRATA LOT AS SHOWN ON FORM V

Parcel Descriptions

Date Added: 8/19/2017 10:46:18 AM ***Crown Land PIN#:***
LTO PID(s): 030-211-662 ***Crown Land File#:***
Land Description: STRATA LOT 29 DISTRICT LOT 115 GROUP 1 NEW WESTMINSTER DISTRICT STRATA PLAN EPS4072 TOGETHER WITH AN INTEREST IN THE COMMON PROPERTY IN PROPORTION TO THE UNIT ENTITLEMENT OF THE STRATA LOT AS SHOWN ON FORM V

Parcel Descriptions

Date Added: 8/19/2017 10:46:19 AM ***Crown Land PIN#:***
LTO PID(s): 030-211-743 ***Crown Land File#:***
Land Description: STRATA LOT 37 DISTRICT LOT 115 GROUP 1 NEW WESTMINSTER DISTRICT STRATA PLAN EPS4072 TOGETHER WITH AN INTEREST IN THE COMMON PROPERTY IN PROPORTION TO THE UNIT ENTITLEMENT OF THE STRATA LOT AS SHOWN ON FORM V

Parcel Descriptions

Date Added: 8/19/2017 10:46:19 AM **Crown Land PIN#:**
LTO PID(s): 030-211-875 **Crown Land File#:**
Land Description: STRATA LOT 50 DISTRICT LOT 115 GROUP 1 NEW WESTMINSTER DISTRICT STRATA PLAN EPS4072 TOGETHER WITH AN INTEREST IN THE COMMON PROPERTY IN PROPORTION TO THE UNIT ENTITLEMENT OF THE STRATA LOT AS SHOWN ON FORM V

Parcel Descriptions

Date Added: 2/20/2016 8:00:49 AM **Crown Land PIN#:**
LTO PID(s): 029-765-561 **Crown Land File#:**
Land Description: STRATA LOT 128 DISTRICT LOT 115 GROUP 1 NEW WESTMINSTER DISTRICT STRATA PLAN EPS2995 TOGETHER WITH AN INTEREST IN THE COMMON PROPERTY IN PROPORTION TO THE UNIT ENTITLEMENT OF THE STRATA LOT AS SHOWN ON FORM V

Parcel Descriptions

Date Added: 2/20/2016 8:00:50 AM **Crown Land PIN#:**
LTO PID(s): 029-765-668 **Crown Land File#:**
Land Description: STRATA LOT 138 DISTRICT LOT 115 GROUP 1 NEW WESTMINSTER DISTRICT STRATA PLAN EPS2995 TOGETHER WITH AN INTEREST IN THE COMMON PROPERTY IN PROPORTION TO THE UNIT ENTITLEMENT OF THE STRATA LOT AS SHOWN ON FORM V

Parcel Descriptions

Date Added: 8/19/2017 10:46:20 AM **Crown Land PIN#:**
LTO PID(s): 030-211-964 **Crown Land File#:**
Land Description: STRATA LOT 59 DISTRICT LOT 115 GROUP 1 NEW WESTMINSTER DISTRICT STRATA PLAN EPS4072 TOGETHER WITH AN INTEREST IN THE COMMON PROPERTY IN PROPORTION TO THE UNIT ENTITLEMENT OF THE STRATA LOT AS SHOWN ON FORM V

Parcel Descriptions

Date Added: 1/19/2008 8:01:35 AM **Crown Land PIN#:**
LTO PID(s): 027-353-974 **Crown Land File#:**
Land Description: STRATA LOT 63 DISTRICT LOT 115 GROUP 1 NEW WESTMINSTER DISTRICT STRATA PLAN BCS2702 TOGETHER WITH AN INTEREST IN THE COMMON PROPERTY IN PROPORTION TO THE UNIT ENTITLEMENT OF THE STRATA LOT AS SHOWN ON FORM V

Parcel Descriptions

Date Added: 1/19/2008 8:01:35 AM **Crown Land PIN#:**
LTO PID(s): 027-354-016 **Crown Land File#:**
Land Description: STRATA LOT 67 DISTRICT LOT 115 GROUP 1 NEW WESTMINSTER DISTRICT STRATA PLAN BCS2702 TOGETHER WITH AN INTEREST IN THE COMMON PROPERTY IN PROPORTION TO THE UNIT ENTITLEMENT OF THE STRATA LOT AS SHOWN ON FORM V

Parcel Descriptions

Date Added: 6/12/2010 2:57:36 PM **Crown Land PIN#:**
LTO PID(s): 028-226-372 **Crown Land File#:**
Land Description: STRATA LOT 74 DISTRICT LOT 115 GROUP 1 NEW WESTMINSTER DISTRICT STRATA PLAN BCS3832 TOGETHER WITH AN INTEREST IN THE COMMON PROPERTY IN PROPORTION TO THE UNIT ENTITLEMENT OF THE STRATA LOT AS SHOWN ON FORM V

Parcel Descriptions

Date Added: 2/20/2016 8:00:45 AM **Crown Land PIN#:**
LTO PID(s): 029-764-700 **Crown Land File#:**
Land Description: STRATA LOT 42 DISTRICT LOT 115 GROUP 1 NEW WESTMINSTER DISTRICT STRATA PLAN EPS2995

TOGETHER WITH AN INTEREST IN THE COMMON PROPERTY IN PROPORTION TO THE UNIT ENTITLEMENT OF THE STRATA LOT AS SHOWN ON FORM V

Parcel Descriptions

Date Added: 2/20/2016 8:00:45 AM ***Crown Land PIN#:***
LTO PID(s): 029-764-718 ***Crown Land File#:***
Land Description: STRATA LOT 43 DISTRICT LOT 115 GROUP 1 NEW WESTMINSTER DISTRICT STRATA PLAN EPS2995 TOGETHER WITH AN INTEREST IN THE COMMON PROPERTY IN PROPORTION TO THE UNIT ENTITLEMENT OF THE STRATA LOT AS SHOWN ON FORM V

Parcel Descriptions

Date Added: 8/4/2007 8:02:10 AM ***Crown Land PIN#:***
LTO PID(s): 027-143-601 ***Crown Land File#:***
Land Description: STRATA LOT 157 DISTRICT LOT 115 GROUP 1 NEW WESTMINSTER DISTRICT STRATA PLAN BCS2450 TOGETHER WITH AN INTEREST IN THE COMMON PROPERTY IN PROPORTION TO THE UNIT ENTITLEMENT OF THE STRATA LOT AS SHOWN ON FORM V

Parcel Descriptions

Date Added: 3/13/2010 11:11:43 AM ***Crown Land PIN#:***
LTO PID(s): 028-164-580 ***Crown Land File#:***
Land Description: STRATA LOT 54 DISTRICT LOT 115 GROUP 1 NEW WESTMINSTER DISTRICT STRATA PLAN BCS3735 TOGETHER WITH AN INTEREST IN THE COMMON PROPERTY IN PROPORTION TO THE UNIT ENTITLEMENT OF THE STRATA LOT AS SHOWN ON FORM V

Parcel Descriptions

Date Added: 3/13/2010 11:11:43 AM ***Crown Land PIN#:***
LTO PID(s): 028-164-601 ***Crown Land File#:***
Land Description: STRATA LOT 56 DISTRICT LOT 115 GROUP 1 NEW WESTMINSTER DISTRICT STRATA PLAN BCS3735 TOGETHER WITH AN INTEREST IN THE COMMON PROPERTY IN PROPORTION TO THE UNIT ENTITLEMENT OF THE STRATA LOT AS SHOWN ON FORM V

Parcel Descriptions

Date Added: 2/20/2016 8:00:45 AM ***Crown Land PIN#:***
LTO PID(s): 029-764-530 ***Crown Land File#:***
Land Description: STRATA LOT 25 DISTRICT LOT 115 GROUP 1 NEW WESTMINSTER DISTRICT STRATA PLAN EPS2995 TOGETHER WITH AN INTEREST IN THE COMMON PROPERTY IN PROPORTION TO THE UNIT ENTITLEMENT OF THE STRATA LOT AS SHOWN ON FORM V

Parcel Descriptions

Date Added: 2/20/2016 8:00:45 AM ***Crown Land PIN#:***
LTO PID(s): 029-764-556 ***Crown Land File#:***
Land Description: STRATA LOT 27 DISTRICT LOT 115 GROUP 1 NEW WESTMINSTER DISTRICT STRATA PLAN EPS2995 TOGETHER WITH AN INTEREST IN THE COMMON PROPERTY IN PROPORTION TO THE UNIT ENTITLEMENT OF THE STRATA LOT AS SHOWN ON FORM V

Parcel Descriptions

Date Added: 8/4/2007 8:02:15 AM ***Crown Land PIN#:***
LTO PID(s): 027-143-767 ***Crown Land File#:***
Land Description: STRATA LOT 173 DISTRICT LOT 115 GROUP 1 NEW WESTMINSTER DISTRICT STRATA PLAN BCS2450 TOGETHER WITH AN INTEREST IN THE COMMON PROPERTY IN PROPORTION TO THE UNIT ENTITLEMENT OF THE STRATA LOT AS SHOWN ON FORM V

Parcel Descriptions

Date Added: 8/4/2007 8:02:17 AM **Crown Land PIN#:**
LTO PID(s): 027-143-830 **Crown Land File#:**
Land Description: STRATA LOT 180 DISTRICT LOT 115 GROUP 1 NEW WESTMINSTER DISTRICT STRATA PLAN BCS2450 TOGETHER WITH AN INTEREST IN THE COMMON PROPERTY IN PROPORTION TO THE UNIT ENTITLEMENT OF THE STRATA LOT AS SHOWN ON FORM V

Parcel Descriptions

Date Added: 6/12/2010 2:57:25 PM **Crown Land PIN#:**
LTO PID(s): 028-225-643 **Crown Land File#:**
Land Description: STRATA LOT 1 DISTRICT LOT 115 GROUP 1 NEW WESTMINSTER DISTRICT STRATA PLAN BCS3832 TOGETHER WITH AN INTEREST IN THE COMMON PROPERTY IN PROPORTION TO THE UNIT ENTITLEMENT OF THE STRATA LOT AS SHOWN ON FORM V

Parcel Descriptions

Date Added: 6/12/2010 2:57:25 PM **Crown Land PIN#:**
LTO PID(s): 028-225-686 **Crown Land File#:**
Land Description: STRATA LOT 5 DISTRICT LOT 115 GROUP 1 NEW WESTMINSTER DISTRICT STRATA PLAN BCS3832 TOGETHER WITH AN INTEREST IN THE COMMON PROPERTY IN PROPORTION TO THE UNIT ENTITLEMENT OF THE STRATA LOT AS SHOWN ON FORM V

Parcel Descriptions

Date Added: 6/12/2010 2:57:26 PM **Crown Land PIN#:**
LTO PID(s): 028-225-724 **Crown Land File#:**
Land Description: STRATA LOT 9 DISTRICT LOT 115 GROUP 1 NEW WESTMINSTER DISTRICT STRATA PLAN BCS3832 TOGETHER WITH AN INTEREST IN THE COMMON PROPERTY IN PROPORTION TO THE UNIT ENTITLEMENT OF THE STRATA LOT AS SHOWN ON FORM V

Parcel Descriptions

Date Added: 12/4/2010 1:36:21 PM **Crown Land PIN#:**
LTO PID(s): 028-395-778 **Crown Land File#:**
Land Description: STRATA LOT 189 DISTRICT LOT 115 GROUP 1 NEW WESTMINSTER DISTRICT STRATA PLAN BCS2702 TOGETHER WITH AN INTEREST IN THE COMMON PROPERTY IN PROPORTION TO THE UNIT ENTITLEMENT OF THE STRATA LOT AS SHOWN ON FORM V

Parcel Descriptions

Date Added: 5/26/2007 8:02:38 AM **Crown Land PIN#:**
LTO PID(s): 027-076-652 **Crown Land File#:**
Land Description: STRATA LOT 3 DISTRICT LOT 115 GROUP 1 NEW WESTMINSTER DISTRICT STRATA PLAN BCS2355 TOGETHER WITH AN INTEREST IN THE COMMON PROPERTY IN PROPORTION TO THE UNIT ENTITLEMENT OF THE STRATA LOT AS SHOWN ON FORM V

Parcel Descriptions

Date Added: 5/26/2007 8:02:39 AM **Crown Land PIN#:**
LTO PID(s): 027-076-709 **Crown Land File#:**
Land Description: STRATA LOT 8 DISTRICT LOT 115 GROUP 1 NEW WESTMINSTER DISTRICT STRATA PLAN BCS2355 TOGETHER WITH AN INTEREST IN THE COMMON PROPERTY IN PROPORTION TO THE UNIT ENTITLEMENT OF THE STRATA LOT AS SHOWN ON FORM V

Parcel Descriptions

Date Added: 1/12/2008 8:01:20 AM **Crown Land PIN#:**
LTO PID(s): 027-347-923 **Crown Land File#:**
Land Description: PARCEL A DISTRICT LOT 115 GROUP 1 NEW WESTMINSTER DISTRICT PLAN BCP34198EXCEPT PHASES

ONE, TWO, THREE, FOUR, FIVE AND SIX STRATA PLAN BCS2702

Parcel Descriptions

Date Added: 8/19/2017 10:46:20 AM ***Crown Land PIN#:***
LTO PID(s): 030-211-999 ***Crown Land File#:***
Land Description: STRATA LOT 62 DISTRICT LOT 115 GROUP 1 NEW WESTMINSTER DISTRICT STRATA PLAN EPS4072 TOGETHER WITH AN INTEREST IN THE COMMON PROPERTY IN PROPORTION TO THE UNIT ENTITLEMENT OF THE STRATA LOT AS SHOWN ON FORM V

Parcel Descriptions

Date Added: 8/19/2017 10:46:20 AM ***Crown Land PIN#:***
LTO PID(s): 030-212-031 ***Crown Land File#:***
Land Description: STRATA LOT 66 DISTRICT LOT 115 GROUP 1 NEW WESTMINSTER DISTRICT STRATA PLAN EPS4072 TOGETHER WITH AN INTEREST IN THE COMMON PROPERTY IN PROPORTION TO THE UNIT ENTITLEMENT OF THE STRATA LOT AS SHOWN ON FORM V

Parcel Descriptions

Date Added: 8/19/2017 10:46:20 AM ***Crown Land PIN#:***
LTO PID(s): 030-212-049 ***Crown Land File#:***
Land Description: STRATA LOT 67 DISTRICT LOT 115 GROUP 1 NEW WESTMINSTER DISTRICT STRATA PLAN EPS4072 TOGETHER WITH AN INTEREST IN THE COMMON PROPERTY IN PROPORTION TO THE UNIT ENTITLEMENT OF THE STRATA LOT AS SHOWN ON FORM V

Parcel Descriptions

Date Added: 2/20/2016 8:00:50 AM ***Crown Land PIN#:***
LTO PID(s): 029-765-749 ***Crown Land File#:***
Land Description: STRATA LOT 146 DISTRICT LOT 115 GROUP 1 NEW WESTMINSTER DISTRICT STRATA PLAN EPS2995 TOGETHER WITH AN INTEREST IN THE COMMON PROPERTY IN PROPORTION TO THE UNIT ENTITLEMENT OF THE STRATA LOT AS SHOWN ON FORM V

Parcel Descriptions

Date Added: 2/20/2016 8:00:50 AM ***Crown Land PIN#:***
LTO PID(s): 029-765-790 ***Crown Land File#:***
Land Description: STRATA LOT 151 DISTRICT LOT 115 GROUP 1 NEW WESTMINSTER DISTRICT STRATA PLAN EPS2995 TOGETHER WITH AN INTEREST IN THE COMMON PROPERTY IN PROPORTION TO THE UNIT ENTITLEMENT OF THE STRATA LOT AS SHOWN ON FORM V

Parcel Descriptions

Date Added: 8/19/2017 10:46:20 AM ***Crown Land PIN#:***
LTO PID(s): 030-212-073 ***Crown Land File#:***
Land Description: STRATA LOT 70 DISTRICT LOT 115 GROUP 1 NEW WESTMINSTER DISTRICT STRATA PLAN EPS4072 TOGETHER WITH AN INTEREST IN THE COMMON PROPERTY IN PROPORTION TO THE UNIT ENTITLEMENT OF THE STRATA LOT AS SHOWN ON FORM V

Parcel Descriptions

Date Added: 8/19/2017 10:46:21 AM ***Crown Land PIN#:***
LTO PID(s): 030-212-154 ***Crown Land File#:***
Land Description: STRATA LOT 78 DISTRICT LOT 115 GROUP 1 NEW WESTMINSTER DISTRICT STRATA PLAN EPS4072 TOGETHER WITH AN INTEREST IN THE COMMON PROPERTY IN PROPORTION TO THE UNIT ENTITLEMENT OF THE STRATA LOT AS SHOWN ON FORM V

Parcel Descriptions

Date Added: 8/19/2017 10:46:21 AM **Crown Land PIN#:**
LTO PID(s): 030-212-197 **Crown Land File#:**
Land Description: STRATA LOT 82 DISTRICT LOT 115 GROUP 1 NEW WESTMINSTER DISTRICT STRATA PLAN EPS4072 TOGETHER WITH AN INTEREST IN THE COMMON PROPERTY IN PROPORTION TO THE UNIT ENTITLEMENT OF THE STRATA LOT AS SHOWN ON FORM V

Parcel Descriptions

Date Added: 2/20/2016 8:00:51 AM **Crown Land PIN#:**
LTO PID(s): 029-765-901 **Crown Land File#:**
Land Description: STRATA LOT 162 DISTRICT LOT 115 GROUP 1 NEW WESTMINSTER DISTRICT STRATA PLAN EPS2995 TOGETHER WITH AN INTEREST IN THE COMMON PROPERTY IN PROPORTION TO THE UNIT ENTITLEMENT OF THE STRATA LOT AS SHOWN ON FORM V

Parcel Descriptions

Date Added: 2/20/2016 8:00:51 AM **Crown Land PIN#:**
LTO PID(s): 029-765-943 **Crown Land File#:**
Land Description: STRATA LOT 166 DISTRICT LOT 115 GROUP 1 NEW WESTMINSTER DISTRICT STRATA PLAN EPS2995 TOGETHER WITH AN INTEREST IN THE COMMON PROPERTY IN PROPORTION TO THE UNIT ENTITLEMENT OF THE STRATA LOT AS SHOWN ON FORM V

Parcel Descriptions

Date Added: 2/20/2016 8:00:51 AM **Crown Land PIN#:**
LTO PID(s): 029-765-960 **Crown Land File#:**
Land Description: STRATA LOT 168 DISTRICT LOT 115 GROUP 1 NEW WESTMINSTER DISTRICT STRATA PLAN EPS2995 TOGETHER WITH AN INTEREST IN THE COMMON PROPERTY IN PROPORTION TO THE UNIT ENTITLEMENT OF THE STRATA LOT AS SHOWN ON FORM V

Parcel Descriptions

Date Added: 2/20/2016 8:00:51 AM **Crown Land PIN#:**
LTO PID(s): 029-765-986 **Crown Land File#:**
Land Description: STRATA LOT 170 DISTRICT LOT 115 GROUP 1 NEW WESTMINSTER DISTRICT STRATA PLAN EPS2995 TOGETHER WITH AN INTEREST IN THE COMMON PROPERTY IN PROPORTION TO THE UNIT ENTITLEMENT OF THE STRATA LOT AS SHOWN ON FORM V

Parcel Descriptions

Date Added: 2/20/2016 8:00:51 AM **Crown Land PIN#:**
LTO PID(s): 029-766-036 **Crown Land File#:**
Land Description: STRATA LOT 175 DISTRICT LOT 115 GROUP 1 NEW WESTMINSTER DISTRICT STRATA PLAN EPS2995 TOGETHER WITH AN INTEREST IN THE COMMON PROPERTY IN PROPORTION TO THE UNIT ENTITLEMENT OF THE STRATA LOT AS SHOWN ON FORM V

Parcel Descriptions

Date Added: 2/20/2016 8:00:46 AM **Crown Land PIN#:**
LTO PID(s): 029-764-742 **Crown Land File#:**
Land Description: STRATA LOT 46 DISTRICT LOT 115 GROUP 1 NEW WESTMINSTER DISTRICT STRATA PLAN EPS2995 TOGETHER WITH AN INTEREST IN THE COMMON PROPERTY IN PROPORTION TO THE UNIT ENTITLEMENT OF THE STRATA LOT AS SHOWN ON FORM V

Parcel Descriptions

Date Added: 2/20/2016 8:00:46 AM **Crown Land PIN#:**
LTO PID(s): 029-764-777 **Crown Land File#:**
Land Description: STRATA LOT 49 DISTRICT LOT 115 GROUP 1 NEW WESTMINSTER DISTRICT STRATA PLAN EPS2995 TOGETHER WITH AN INTEREST IN THE COMMON PROPERTY IN PROPORTION TO THE UNIT ENTITLEMENT OF THE STRATA LOT AS SHOWN ON FORM V

Parcel Descriptions

Date Added: 8/4/2007 8:01:28 AM ***Crown Land PIN#:***
LTO PID(s): 027-142-272 ***Crown Land File#:***
Land Description: STRATA LOT 24 DISTRICT LOT 115 GROUP 1 NEW WESTMINSTER DISTRICT STRATA PLAN BCS2450 TOGETHER WITH AN INTEREST IN THE COMMON PROPERTY IN PROPORTION TO THE UNIT ENTITLEMENT OF THE STRATA LOT AS SHOWN ON FORM V

Parcel Descriptions

Date Added: 3/22/2008 8:01:05 AM ***Crown Land PIN#:***
LTO PID(s): 027-435-024 ***Crown Land File#:***
Land Description: STRATA LOT 4 DISTRICT LOT 115 GROUP 1 NEW WESTMINSTER DISTRICT STRATA PLAN BCS2772 TOGETHER WITH AN INTEREST IN THE COMMON PROPERTY IN PROPORTION TO THE UNIT ENTITLEMENT OF THE STRATA LOT AS SHOWN ON FORM V

Parcel Descriptions

Date Added: 7/12/2008 10:53:32 AM ***Crown Land PIN#:***
LTO PID(s): 027-550-869 ***Crown Land File#:***
Land Description: STRATA LOT 74 DISTRICT LOT 115 GROUP 1 NEW WESTMINSTER DISTRICT STRATA PLAN BCS2702 TOGETHER WITH AN INTEREST IN THE COMMON PROPERTY IN PROPORTION TO THE UNIT ENTITLEMENT OF THE STRATA LOT AS SHOWN ON FORM V

Parcel Descriptions

Date Added: 6/12/2010 2:57:38 PM ***Crown Land PIN#:***
LTO PID(s): 028-226-518 ***Crown Land File#:***
Land Description: STRATA LOT 88 DISTRICT LOT 115 GROUP 1 NEW WESTMINSTER DISTRICT STRATA PLAN BCS3832 TOGETHER WITH AN INTEREST IN THE COMMON PROPERTY IN PROPORTION TO THE UNIT ENTITLEMENT OF THE STRATA LOT AS SHOWN ON FORM V

Parcel Descriptions

Date Added: 6/12/2010 2:57:40 PM ***Crown Land PIN#:***
LTO PID(s): 028-226-623 ***Crown Land File#:***
Land Description: STRATA LOT 99 DISTRICT LOT 115 GROUP 1 NEW WESTMINSTER DISTRICT STRATA PLAN BCS3832 TOGETHER WITH AN INTEREST IN THE COMMON PROPERTY IN PROPORTION TO THE UNIT ENTITLEMENT OF THE STRATA LOT AS SHOWN ON FORM V

Parcel Descriptions

Date Added: 3/31/2012 6:04:44 PM ***Crown Land PIN#:***
LTO PID(s): 028-802-811 ***Crown Land File#:***
Land Description: STRATA LOT 289 DISTRICT LOT 115 GROUP 1 NEW WESTMINSTER DISTRICT STRATA PLAN BCS2702 TOGETHER WITH AN INTEREST IN THE COMMON PROPERTY IN PROPORTION TO THE UNIT ENTITLEMENT OF THE STRATA LOT AS SHOWN ON FORM V

Parcel Descriptions

Date Added: 8/4/2007 8:01:34 AM ***Crown Land PIN#:***
LTO PID(s): 027-142-469 ***Crown Land File#:***
Land Description: STRATA LOT 43 DISTRICT LOT 115 GROUP 1 NEW WESTMINSTER DISTRICT STRATA PLAN BCS2450 TOGETHER WITH AN INTEREST IN THE COMMON PROPERTY IN PROPORTION TO THE UNIT ENTITLEMENT OF THE STRATA LOT AS SHOWN ON FORM V

Parcel Descriptions

Date Added: 7/12/2008 10:53:33 AM ***Crown Land PIN#:***

LTO PID(s): 027-550-940 **Crown Land File#:**
Land Description: STRATA LOT 82 DISTRICT LOT 115 GROUP 1 NEW WESTMINSTER DISTRICT STRATA PLAN BCS2702 TOGETHER WITH AN INTEREST IN THE COMMON PROPERTY IN PROPORTION TO THE UNIT ENTITLEMENT OF THE STRATA LOT AS SHOWN ON FORM V

Parcel Descriptions

Date Added: 6/12/2010 2:57:40 PM **Crown Land PIN#:**
LTO PID(s): 028-226-674 **Crown Land File#:**
Land Description: STRATA LOT 104 DISTRICT LOT 115 GROUP 1 NEW WESTMINSTER DISTRICT STRATA PLAN BCS3832 TOGETHER WITH AN INTEREST IN THE COMMON PROPERTY IN PROPORTION TO THE UNIT ENTITLEMENT OF THE STRATA LOT AS SHOWN ON FORM V

Parcel Descriptions

Date Added: 6/12/2010 2:57:41 PM **Crown Land PIN#:**
LTO PID(s): 028-226-712 **Crown Land File#:**
Land Description: STRATA LOT 108 DISTRICT LOT 115 GROUP 1 NEW WESTMINSTER DISTRICT STRATA PLAN BCS3832 TOGETHER WITH AN INTEREST IN THE COMMON PROPERTY IN PROPORTION TO THE UNIT ENTITLEMENT OF THE STRATA LOT AS SHOWN ON FORM V

Parcel Descriptions

Date Added: 6/12/2010 2:57:42 PM **Crown Land PIN#:**
LTO PID(s): 028-226-747 **Crown Land File#:**
Land Description: STRATA LOT 111 DISTRICT LOT 115 GROUP 1 NEW WESTMINSTER DISTRICT STRATA PLAN BCS3832 TOGETHER WITH AN INTEREST IN THE COMMON PROPERTY IN PROPORTION TO THE UNIT ENTITLEMENT OF THE STRATA LOT AS SHOWN ON FORM V

Parcel Descriptions

Date Added: 6/12/2010 2:57:42 PM **Crown Land PIN#:**
LTO PID(s): 028-226-763 **Crown Land File#:**
Land Description: STRATA LOT 113 DISTRICT LOT 115 GROUP 1 NEW WESTMINSTER DISTRICT STRATA PLAN BCS3832 TOGETHER WITH AN INTEREST IN THE COMMON PROPERTY IN PROPORTION TO THE UNIT ENTITLEMENT OF THE STRATA LOT AS SHOWN ON FORM V

Parcel Descriptions

Date Added: 1/19/2008 8:01:27 AM **Crown Land PIN#:**
LTO PID(s): 027-353-401 **Crown Land File#:**
Land Description: STRATA LOT 8 DISTRICT LOT 115 GROUP 1 NEW WESTMINSTER DISTRICT STRATA PLAN BCS2702 TOGETHER WITH AN INTEREST IN THE COMMON PROPERTY IN PROPORTION TO THE UNIT ENTITLEMENT OF THE STRATA LOT AS SHOWN ON FORM V

Parcel Descriptions

Date Added: 6/12/2010 2:57:27 PM **Crown Land PIN#:**
LTO PID(s): 028-225-775 **Crown Land File#:**
Land Description: STRATA LOT 14 DISTRICT LOT 115 GROUP 1 NEW WESTMINSTER DISTRICT STRATA PLAN BCS3832 TOGETHER WITH AN INTEREST IN THE COMMON PROPERTY IN PROPORTION TO THE UNIT ENTITLEMENT OF THE STRATA LOT AS SHOWN ON FORM V

Parcel Descriptions

Date Added: 5/7/2011 1:59:17 PM **Crown Land PIN#:**
LTO PID(s): 028-584-384 **Crown Land File#:**
Land Description: STRATA LOT 203 DISTRICT LOT 115 GROUP 1 NEW WESTMINSTER DISTRICT STRATA PLAN BCS2702 TOGETHER WITH AN INTEREST IN THE COMMON PROPERTY IN PROPORTION TO THE UNIT ENTITLEMENT OF THE STRATA LOT AS SHOWN ON FORM V

Parcel Descriptions

Date Added: 5/7/2011 1:59:17 PM ***Crown Land PIN#:***
LTO PID(s): 028-584-392 ***Crown Land File#:***
Land Description: STRATA LOT 204 DISTRICT LOT 115 GROUP 1 NEW WESTMINSTER DISTRICT STRATA PLAN BCS2702 TOGETHER WITH AN INTEREST IN THE COMMON PROPERTY IN PROPORTION TO THE UNIT ENTITLEMENT OF THE STRATA LOT AS SHOWN ON FORM V

Parcel Descriptions

Date Added: 5/7/2011 1:59:18 PM ***Crown Land PIN#:***
LTO PID(s): 028-584-431 ***Crown Land File#:***
Land Description: STRATA LOT 208 DISTRICT LOT 115 GROUP 1 NEW WESTMINSTER DISTRICT STRATA PLAN BCS2702 TOGETHER WITH AN INTEREST IN THE COMMON PROPERTY IN PROPORTION TO THE UNIT ENTITLEMENT OF THE STRATA LOT AS SHOWN ON FORM V

Parcel Descriptions

Date Added: 5/26/2007 8:02:43 AM ***Crown Land PIN#:***
LTO PID(s): 027-076-814 ***Crown Land File#:***
Land Description: STRATA LOT 19 DISTRICT LOT 115 GROUP 1 NEW WESTMINSTER DISTRICT STRATA PLAN BCS2355 TOGETHER WITH AN INTEREST IN THE COMMON PROPERTY IN PROPORTION TO THE UNIT ENTITLEMENT OF THE STRATA LOT AS SHOWN ON FORM V

Parcel Descriptions

Date Added: 5/26/2007 8:02:45 AM ***Crown Land PIN#:***
LTO PID(s): 027-076-873 ***Crown Land File#:***
Land Description: STRATA LOT 25 DISTRICT LOT 115 GROUP 1 NEW WESTMINSTER DISTRICT STRATA PLAN BCS2355 TOGETHER WITH AN INTEREST IN THE COMMON PROPERTY IN PROPORTION TO THE UNIT ENTITLEMENT OF THE STRATA LOT AS SHOWN ON FORM V

Parcel Descriptions

Date Added: 5/26/2007 8:02:46 AM ***Crown Land PIN#:***
LTO PID(s): 027-076-938 ***Crown Land File#:***
Land Description: STRATA LOT 31 DISTRICT LOT 115 GROUP 1 NEW WESTMINSTER DISTRICT STRATA PLAN BCS2355 TOGETHER WITH AN INTEREST IN THE COMMON PROPERTY IN PROPORTION TO THE UNIT ENTITLEMENT OF THE STRATA LOT AS SHOWN ON FORM V

Parcel Descriptions

Date Added: 1/19/2008 8:01:29 AM ***Crown Land PIN#:***
LTO PID(s): 027-353-559 ***Crown Land File#:***
Land Description: STRATA LOT 23 DISTRICT LOT 115 GROUP 1 NEW WESTMINSTER DISTRICT STRATA PLAN BCS2702 TOGETHER WITH AN INTEREST IN THE COMMON PROPERTY IN PROPORTION TO THE UNIT ENTITLEMENT OF THE STRATA LOT AS SHOWN ON FORM V

Parcel Descriptions

Date Added: 6/12/2010 2:57:28 PM ***Crown Land PIN#:***
LTO PID(s): 028-225-899 ***Crown Land File#:***
Land Description: STRATA LOT 26 DISTRICT LOT 115 GROUP 1 NEW WESTMINSTER DISTRICT STRATA PLAN BCS3832 TOGETHER WITH AN INTEREST IN THE COMMON PROPERTY IN PROPORTION TO THE UNIT ENTITLEMENT OF THE STRATA LOT AS SHOWN ON FORM V

Parcel Descriptions

Date Added: 6/12/2010 2:57:30 PM ***Crown Land PIN#:***
LTO PID(s): 028-225-988 ***Crown Land File#:***

Land Description: STRATA LOT 35 DISTRICT LOT 115 GROUP 1 NEW WESTMINSTER DISTRICT STRATA PLAN BCS3832 TOGETHER WITH AN INTEREST IN THE COMMON PROPERTY IN PROPORTION TO THE UNIT ENTITLEMENT OF THE STRATA LOT AS SHOWN ON FORM V

Parcel Descriptions

Date Added: 6/12/2010 2:57:30 PM **Crown Land PIN#:**
LTO PID(s): 028-226-020 **Crown Land File#:**
Land Description: STRATA LOT 39 DISTRICT LOT 115 GROUP 1 NEW WESTMINSTER DISTRICT STRATA PLAN BCS3832 TOGETHER WITH AN INTEREST IN THE COMMON PROPERTY IN PROPORTION TO THE UNIT ENTITLEMENT OF THE STRATA LOT AS SHOWN ON FORM V

Parcel Descriptions

Date Added: 5/7/2011 1:59:20 PM **Crown Land PIN#:**
LTO PID(s): 028-584-554 **Crown Land File#:**
Land Description: STRATA LOT 220 DISTRICT LOT 115 GROUP 1 NEW WESTMINSTER DISTRICT STRATA PLAN BCS2702 TOGETHER WITH AN INTEREST IN THE COMMON PROPERTY IN PROPORTION TO THE UNIT ENTITLEMENT OF THE STRATA LOT AS SHOWN ON FORM V

Parcel Descriptions

Date Added: 5/7/2011 1:59:21 PM **Crown Land PIN#:**
LTO PID(s): 028-584-601 **Crown Land File#:**
Land Description: STRATA LOT 225 DISTRICT LOT 115 GROUP 1 NEW WESTMINSTER DISTRICT STRATA PLAN BCS2702 TOGETHER WITH AN INTEREST IN THE COMMON PROPERTY IN PROPORTION TO THE UNIT ENTITLEMENT OF THE STRATA LOT AS SHOWN ON FORM V

Parcel Descriptions

Date Added: 8/19/2017 10:46:23 AM **Crown Land PIN#:**
LTO PID(s): 030-212-499 **Crown Land File#:**
Land Description: STRATA LOT 112 DISTRICT LOT 115 GROUP 1 NEW WESTMINSTER DISTRICT STRATA PLAN EPS4072 TOGETHER WITH AN INTEREST IN THE COMMON PROPERTY IN PROPORTION TO THE UNIT ENTITLEMENT OF THE STRATA LOT AS SHOWN ON FORM V

Parcel Descriptions

Date Added: 2/20/2016 8:00:52 AM **Crown Land PIN#:**
LTO PID(s): 029-766-150 **Crown Land File#:**
Land Description: STRATA LOT 187 DISTRICT LOT 115 GROUP 1 NEW WESTMINSTER DISTRICT STRATA PLAN EPS2995 TOGETHER WITH AN INTEREST IN THE COMMON PROPERTY IN PROPORTION TO THE UNIT ENTITLEMENT OF THE STRATA LOT AS SHOWN ON FORM V

Parcel Descriptions

Date Added: 2/20/2016 8:00:52 AM **Crown Land PIN#:**
LTO PID(s): 029-766-184 **Crown Land File#:**
Land Description: STRATA LOT 190 DISTRICT LOT 115 GROUP 1 NEW WESTMINSTER DISTRICT STRATA PLAN EPS2995 TOGETHER WITH AN INTEREST IN THE COMMON PROPERTY IN PROPORTION TO THE UNIT ENTITLEMENT OF THE STRATA LOT AS SHOWN ON FORM V

Parcel Descriptions

Date Added: 2/20/2016 8:00:52 AM **Crown Land PIN#:**
LTO PID(s): 029-766-257 **Crown Land File#:**
Land Description: STRATA LOT 197 DISTRICT LOT 115 GROUP 1 NEW WESTMINSTER DISTRICT STRATA PLAN EPS2995 TOGETHER WITH AN INTEREST IN THE COMMON PROPERTY IN PROPORTION TO THE UNIT ENTITLEMENT OF THE STRATA LOT AS SHOWN ON FORM V

Parcel Descriptions

Date Added: 2/20/2016 8:00:53 AM ***Crown Land PIN#:***
LTO PID(s): 029-766-389 ***Crown Land File#:***
Land Description: STRATA LOT 210 DISTRICT LOT 115 GROUP 1 NEW WESTMINSTER DISTRICT STRATA PLAN EPS2995 TOGETHER WITH AN INTEREST IN THE COMMON PROPERTY IN PROPORTION TO THE UNIT ENTITLEMENT OF THE STRATA LOT AS SHOWN ON FORM V

Parcel Descriptions

Date Added: 2/20/2016 8:00:53 AM ***Crown Land PIN#:***
LTO PID(s): 029-766-419 ***Crown Land File#:***
Land Description: STRATA LOT 213 DISTRICT LOT 115 GROUP 1 NEW WESTMINSTER DISTRICT STRATA PLAN EPS2995 TOGETHER WITH AN INTEREST IN THE COMMON PROPERTY IN PROPORTION TO THE UNIT ENTITLEMENT OF THE STRATA LOT AS SHOWN ON FORM V

Parcel Descriptions

Date Added: 2/20/2016 8:00:53 AM ***Crown Land PIN#:***
LTO PID(s): 029-766-427 ***Crown Land File#:***
Land Description: STRATA LOT 214 DISTRICT LOT 115 GROUP 1 NEW WESTMINSTER DISTRICT STRATA PLAN EPS2995 TOGETHER WITH AN INTEREST IN THE COMMON PROPERTY IN PROPORTION TO THE UNIT ENTITLEMENT OF THE STRATA LOT AS SHOWN ON FORM V

Parcel Descriptions

Date Added: 8/19/2017 10:46:24 AM ***Crown Land PIN#:***
LTO PID(s): 030-212-685 ***Crown Land File#:***
Land Description: STRATA LOT 131 DISTRICT LOT 115 GROUP 1 NEW WESTMINSTER DISTRICT STRATA PLAN EPS4072 TOGETHER WITH AN INTEREST IN THE COMMON PROPERTY IN PROPORTION TO THE UNIT ENTITLEMENT OF THE STRATA LOT AS SHOWN ON FORM V

Parcel Descriptions

Date Added: 3/31/2012 6:04:47 PM ***Crown Land PIN#:***
LTO PID(s): 028-802-900 ***Crown Land File#:***
Land Description: STRATA LOT 298 DISTRICT LOT 115 GROUP 1 NEW WESTMINSTER DISTRICT STRATA PLAN BCS2702 TOGETHER WITH AN INTEREST IN THE COMMON PROPERTY IN PROPORTION TO THE UNIT ENTITLEMENT OF THE STRATA LOT AS SHOWN ON FORM V

Parcel Descriptions

Date Added: 3/31/2012 6:04:48 PM ***Crown Land PIN#:***
LTO PID(s): 028-802-934 ***Crown Land File#:***
Land Description: STRATA LOT 301 DISTRICT LOT 115 GROUP 1 NEW WESTMINSTER DISTRICT STRATA PLAN BCS2702 TOGETHER WITH AN INTEREST IN THE COMMON PROPERTY IN PROPORTION TO THE UNIT ENTITLEMENT OF THE STRATA LOT AS SHOWN ON FORM V

Parcel Descriptions

Date Added: 3/31/2012 6:04:49 PM ***Crown Land PIN#:***
LTO PID(s): 028-802-951 ***Crown Land File#:***
Land Description: STRATA LOT 303 DISTRICT LOT 115 GROUP 1 NEW WESTMINSTER DISTRICT STRATA PLAN BCS2702 TOGETHER WITH AN INTEREST IN THE COMMON PROPERTY IN PROPORTION TO THE UNIT ENTITLEMENT OF THE STRATA LOT AS SHOWN ON FORM V

Parcel Descriptions

Date Added: 8/4/2007 8:01:38 AM ***Crown Land PIN#:***
LTO PID(s): 027-142-612 ***Crown Land File#:***

Land Description: STRATA LOT 58 DISTRICT LOT 115 GROUP 1 NEW WESTMINSTER DISTRICT STRATA PLAN BCS2450 TOGETHER WITH AN INTEREST IN THE COMMON PROPERTY IN PROPORTION TO THE UNIT ENTITLEMENT OF THE STRATA LOT AS SHOWN ON FORM V

Parcel Descriptions

Date Added: 8/4/2007 8:01:40 AM **Crown Land PIN#:**
LTO PID(s): 027-142-663 **Crown Land File#:**
Land Description: STRATA LOT 63 DISTRICT LOT 115 GROUP 1 NEW WESTMINSTER DISTRICT STRATA PLAN BCS2450 TOGETHER WITH AN INTEREST IN THE COMMON PROPERTY IN PROPORTION TO THE UNIT ENTITLEMENT OF THE STRATA LOT AS SHOWN ON FORM V

Parcel Descriptions

Date Added: 6/12/2010 2:57:43 PM **Crown Land PIN#:**
LTO PID(s): 028-226-810 **Crown Land File#:**
Land Description: STRATA LOT 118 DISTRICT LOT 115 GROUP 1 NEW WESTMINSTER DISTRICT STRATA PLAN BCS3832 TOGETHER WITH AN INTEREST IN THE COMMON PROPERTY IN PROPORTION TO THE UNIT ENTITLEMENT OF THE STRATA LOT AS SHOWN ON FORM V

Parcel Descriptions

Date Added: 6/12/2010 2:57:43 PM **Crown Land PIN#:**
LTO PID(s): 028-226-844 **Crown Land File#:**
Land Description: STRATA LOT 121 DISTRICT LOT 115 GROUP 1 NEW WESTMINSTER DISTRICT STRATA PLAN BCS3832 TOGETHER WITH AN INTEREST IN THE COMMON PROPERTY IN PROPORTION TO THE UNIT ENTITLEMENT OF THE STRATA LOT AS SHOWN ON FORM V

Parcel Descriptions

Date Added: 3/31/2012 6:04:53 PM **Crown Land PIN#:**
LTO PID(s): 028-803-043 **Crown Land File#:**
Land Description: STRATA LOT 312 DISTRICT LOT 115 GROUP 1 NEW WESTMINSTER DISTRICT STRATA PLAN BCS2702 TOGETHER WITH AN INTEREST IN THE COMMON PROPERTY IN PROPORTION TO THE UNIT ENTITLEMENT OF THE STRATA LOT AS SHOWN ON FORM V

Parcel Descriptions

Date Added: 3/31/2012 6:04:53 PM **Crown Land PIN#:**
LTO PID(s): 028-803-051 **Crown Land File#:**
Land Description: STRATA LOT 313 DISTRICT LOT 115 GROUP 1 NEW WESTMINSTER DISTRICT STRATA PLAN BCS2702 TOGETHER WITH AN INTEREST IN THE COMMON PROPERTY IN PROPORTION TO THE UNIT ENTITLEMENT OF THE STRATA LOT AS SHOWN ON FORM V

Parcel Descriptions

Date Added: 3/31/2012 6:04:56 PM **Crown Land PIN#:**
LTO PID(s): 028-803-132 **Crown Land File#:**
Land Description: STRATA LOT 321 DISTRICT LOT 115 GROUP 1 NEW WESTMINSTER DISTRICT STRATA PLAN BCS2702 TOGETHER WITH AN INTEREST IN THE COMMON PROPERTY IN PROPORTION TO THE UNIT ENTITLEMENT OF THE STRATA LOT AS SHOWN ON FORM V

Parcel Descriptions

Date Added: 8/4/2007 8:01:41 AM **Crown Land PIN#:**
LTO PID(s): 027-142-710 **Crown Land File#:**
Land Description: STRATA LOT 68 DISTRICT LOT 115 GROUP 1 NEW WESTMINSTER DISTRICT STRATA PLAN BCS2450 TOGETHER WITH AN INTEREST IN THE COMMON PROPERTY IN PROPORTION TO THE UNIT ENTITLEMENT OF THE STRATA LOT AS SHOWN ON FORM V

Parcel Descriptions

Date Added: 6/12/2010 2:57:45 PM ***Crown Land PIN#:***
LTO PID(s): 028-226-933 ***Crown Land File#:***
Land Description: STRATA LOT 130 DISTRICT LOT 115 GROUP 1 NEW WESTMINSTER DISTRICT STRATA PLAN BCS3832 TOGETHER WITH AN INTEREST IN THE COMMON PROPERTY IN PROPORTION TO THE UNIT ENTITLEMENT OF THE STRATA LOT AS SHOWN ON FORM V

Parcel Descriptions

Date Added: 6/12/2010 2:57:45 PM ***Crown Land PIN#:***
LTO PID(s): 028-226-941 ***Crown Land File#:***
Land Description: STRATA LOT 131 DISTRICT LOT 115 GROUP 1 NEW WESTMINSTER DISTRICT STRATA PLAN BCS3832 TOGETHER WITH AN INTEREST IN THE COMMON PROPERTY IN PROPORTION TO THE UNIT ENTITLEMENT OF THE STRATA LOT AS SHOWN ON FORM V

Parcel Descriptions

Date Added: 6/12/2010 2:57:46 PM ***Crown Land PIN#:***
LTO PID(s): 028-227-026 ***Crown Land File#:***
Land Description: STRATA LOT 139 DISTRICT LOT 115 GROUP 1 NEW WESTMINSTER DISTRICT STRATA PLAN BCS3832 TOGETHER WITH AN INTEREST IN THE COMMON PROPERTY IN PROPORTION TO THE UNIT ENTITLEMENT OF THE STRATA LOT AS SHOWN ON FORM V

Parcel Descriptions

Date Added: 2/11/2006 8:01:51 AM ***Crown Land PIN#:***
LTO PID(s): 026-567-393 ***Crown Land File#:***
Land Description: STRATA LOT 14 DISTRICT LOT 115 GROUP 1 NEW WESTMINSTER DISTRICT STRATA PLAN BCS1676 TOGETHER WITH AN INTEREST IN THE COMMON PROPERTY IN PROPORTION TO THE UNIT ENTITLEMENT OF THE STRATA LOT AS SHOWN ON FORM V

Parcel Descriptions

Date Added: 2/11/2006 8:01:54 AM ***Crown Land PIN#:***
LTO PID(s): 026-567-431 ***Crown Land File#:***
Land Description: STRATA LOT 18 DISTRICT LOT 115 GROUP 1 NEW WESTMINSTER DISTRICT STRATA PLAN BCS1676 TOGETHER WITH AN INTEREST IN THE COMMON PROPERTY IN PROPORTION TO THE UNIT ENTITLEMENT OF THE STRATA LOT AS SHOWN ON FORM V

Parcel Descriptions

Date Added: 2/11/2006 8:02:19 AM ***Crown Land PIN#:***
LTO PID(s): 026-567-873 ***Crown Land File#:***
Land Description: STRATA LOT 62 DISTRICT LOT 115 GROUP 1 NEW WESTMINSTER DISTRICT STRATA PLAN BCS1676 TOGETHER WITH AN INTEREST IN THE COMMON PROPERTY IN PROPORTION TO THE UNIT ENTITLEMENT OF THE STRATA LOT AS SHOWN ON FORM V

Parcel Descriptions

Date Added: 2/11/2006 8:02:21 AM ***Crown Land PIN#:***
LTO PID(s): 026-567-938 ***Crown Land File#:***
Land Description: STRATA LOT 68 DISTRICT LOT 115 GROUP 1 NEW WESTMINSTER DISTRICT STRATA PLAN BCS1676 TOGETHER WITH AN INTEREST IN THE COMMON PROPERTY IN PROPORTION TO THE UNIT ENTITLEMENT OF THE STRATA LOT AS SHOWN ON FORM V

Parcel Descriptions

Date Added: 6/10/2006 8:01:52 AM ***Crown Land PIN#:***
LTO PID(s): 026-688-964 ***Crown Land File#:***

Land Description: LOT 8 DISTRICT LOT 115 GROUP 1 NEW WESTMINSTER DISTRICT PLAN BCP24033

Parcel Descriptions

Date Added: 2/11/2006 8:01:58 AM **Crown Land PIN#:**
LTO PID(s): 026-567-466 **Crown Land File#:**
Land Description: STRATA LOT 21 DISTRICT LOT 115 GROUP 1 NEW WESTMINSTER DISTRICT STRATA PLAN BCS1676 TOGETHER WITH AN INTEREST IN THE COMMON PROPERTY IN PROPORTION TO THE UNIT ENTITLEMENT OF THE STRATA LOT AS SHOWN ON FORM V

Parcel Descriptions

Date Added: 2/11/2006 8:02:04 AM **Crown Land PIN#:**
LTO PID(s): 026-567-547 **Crown Land File#:**
Land Description: STRATA LOT 29 DISTRICT LOT 115 GROUP 1 NEW WESTMINSTER DISTRICT STRATA PLAN BCS1676 TOGETHER WITH AN INTEREST IN THE COMMON PROPERTY IN PROPORTION TO THE UNIT ENTITLEMENT OF THE STRATA LOT AS SHOWN ON FORM V

Parcel Descriptions

Date Added: 2/11/2006 8:02:08 AM **Crown Land PIN#:**
LTO PID(s): 026-567-628 **Crown Land File#:**
Land Description: STRATA LOT 37 DISTRICT LOT 115 GROUP 1 NEW WESTMINSTER DISTRICT STRATA PLAN BCS1676 TOGETHER WITH AN INTEREST IN THE COMMON PROPERTY IN PROPORTION TO THE UNIT ENTITLEMENT OF THE STRATA LOT AS SHOWN ON FORM V

Parcel Descriptions

Date Added: 2/11/2006 8:02:10 AM **Crown Land PIN#:**
LTO PID(s): 026-567-652 **Crown Land File#:**
Land Description: STRATA LOT 40 DISTRICT LOT 115 GROUP 1 NEW WESTMINSTER DISTRICT STRATA PLAN BCS1676 TOGETHER WITH AN INTEREST IN THE COMMON PROPERTY IN PROPORTION TO THE UNIT ENTITLEMENT OF THE STRATA LOT AS SHOWN ON FORM V

Parcel Descriptions

Date Added: 8/19/2017 10:46:24 AM **Crown Land PIN#:**
LTO PID(s): 030-212-677 **Crown Land File#:**
Land Description: STRATA LOT 130 DISTRICT LOT 115 GROUP 1 NEW WESTMINSTER DISTRICT STRATA PLAN EPS4072 TOGETHER WITH AN INTEREST IN THE COMMON PROPERTY IN PROPORTION TO THE UNIT ENTITLEMENT OF THE STRATA LOT AS SHOWN ON FORM V

Parcel Descriptions

Date Added: 8/19/2017 10:46:24 AM **Crown Land PIN#:**
LTO PID(s): 030-212-693 **Crown Land File#:**
Land Description: STRATA LOT 132 DISTRICT LOT 115 GROUP 1 NEW WESTMINSTER DISTRICT STRATA PLAN EPS4072 TOGETHER WITH AN INTEREST IN THE COMMON PROPERTY IN PROPORTION TO THE UNIT ENTITLEMENT OF THE STRATA LOT AS SHOWN ON FORM V

Parcel Descriptions

Date Added: 8/19/2017 10:46:24 AM **Crown Land PIN#:**
LTO PID(s): 030-212-715 **Crown Land File#:**
Land Description: STRATA LOT 134 DISTRICT LOT 115 GROUP 1 NEW WESTMINSTER DISTRICT STRATA PLAN EPS4072 TOGETHER WITH AN INTEREST IN THE COMMON PROPERTY IN PROPORTION TO THE UNIT ENTITLEMENT OF THE STRATA LOT AS SHOWN ON FORM V

Parcel Descriptions

Date Added: 8/19/2017 10:46:24 AM **Crown Land PIN#:**
LTO PID(s): 030-212-766 **Crown Land File#:**
Land Description: STRATA LOT 139 DISTRICT LOT 115 GROUP 1 NEW WESTMINSTER DISTRICT STRATA PLAN EPS4072 TOGETHER WITH AN INTEREST IN THE COMMON PROPERTY IN PROPORTION TO THE UNIT ENTITLEMENT OF THE STRATA LOT AS SHOWN ON FORM V

Parcel Descriptions

Date Added: 8/19/2017 10:46:24 AM **Crown Land PIN#:**
LTO PID(s): 030-212-774 **Crown Land File#:**
Land Description: STRATA LOT 140 DISTRICT LOT 115 GROUP 1 NEW WESTMINSTER DISTRICT STRATA PLAN EPS4072 TOGETHER WITH AN INTEREST IN THE COMMON PROPERTY IN PROPORTION TO THE UNIT ENTITLEMENT OF THE STRATA LOT AS SHOWN ON FORM V

Parcel Descriptions

Date Added: 2/20/2016 8:00:53 AM **Crown Land PIN#:**
LTO PID(s): 029-766-478 **Crown Land File#:**
Land Description: STRATA LOT 219 DISTRICT LOT 115 GROUP 1 NEW WESTMINSTER DISTRICT STRATA PLAN EPS2995 TOGETHER WITH AN INTEREST IN THE COMMON PROPERTY IN PROPORTION TO THE UNIT ENTITLEMENT OF THE STRATA LOT AS SHOWN ON FORM V

Parcel Descriptions

Date Added: 2/20/2016 8:00:54 AM **Crown Land PIN#:**
LTO PID(s): 029-766-508 **Crown Land File#:**
Land Description: STRATA LOT 222 DISTRICT LOT 115 GROUP 1 NEW WESTMINSTER DISTRICT STRATA PLAN EPS2995 TOGETHER WITH AN INTEREST IN THE COMMON PROPERTY IN PROPORTION TO THE UNIT ENTITLEMENT OF THE STRATA LOT AS SHOWN ON FORM V

Parcel Descriptions

Date Added: 2/20/2016 8:00:54 AM **Crown Land PIN#:**
LTO PID(s): 029-766-648 **Crown Land File#:**
Land Description: STRATA LOT 236 DISTRICT LOT 115 GROUP 1 NEW WESTMINSTER DISTRICT STRATA PLAN EPS2995 TOGETHER WITH AN INTEREST IN THE COMMON PROPERTY IN PROPORTION TO THE UNIT ENTITLEMENT OF THE STRATA LOT AS SHOWN ON FORM V

Parcel Descriptions

Date Added: 2/20/2016 8:00:54 AM **Crown Land PIN#:**
LTO PID(s): 029-766-681 **Crown Land File#:**
Land Description: STRATA LOT 240 DISTRICT LOT 115 GROUP 1 NEW WESTMINSTER DISTRICT STRATA PLAN EPS2995 TOGETHER WITH AN INTEREST IN THE COMMON PROPERTY IN PROPORTION TO THE UNIT ENTITLEMENT OF THE STRATA LOT AS SHOWN ON FORM V

Parcel Descriptions

Date Added: 2/20/2016 8:00:54 AM **Crown Land PIN#:**
LTO PID(s): 029-766-711 **Crown Land File#:**
Land Description: STRATA LOT 243 DISTRICT LOT 115 GROUP 1 NEW WESTMINSTER DISTRICT STRATA PLAN EPS2995 TOGETHER WITH AN INTEREST IN THE COMMON PROPERTY IN PROPORTION TO THE UNIT ENTITLEMENT OF THE STRATA LOT AS SHOWN ON FORM V

Parcel Descriptions

Date Added: 7/30/2016 8:02:09 AM **Crown Land PIN#:**
LTO PID(s): 029-782-091 **Crown Land File#:**
Land Description: STRATA LOT 54 DISTRICT LOT 115 GROUP 1 NEW WESTMINSTER DISTRICT STRATA PLAN EPS3217 TOGETHER WITH AN INTEREST IN THE COMMON PROPERTY IN PROPORTION TO THE UNIT ENTITLEMENT OF THE STRATA LOT AS SHOWN ON FORM V

Parcel Descriptions

Date Added: 7/30/2016 8:02:09 AM ***Crown Land PIN#:***
LTO PID(s): 029-782-112 ***Crown Land File#:***
Land Description: STRATA LOT 56 DISTRICT LOT 115 GROUP 1 NEW WESTMINSTER DISTRICT STRATA PLAN EPS3217 TOGETHER WITH AN INTEREST IN THE COMMON PROPERTY IN PROPORTION TO THE UNIT ENTITLEMENT OF THE STRATA LOT AS SHOWN ON FORM V

Parcel Descriptions

Date Added: 8/19/2017 10:46:26 AM ***Crown Land PIN#:***
LTO PID(s): 030-213-151 ***Crown Land File#:***
Land Description: STRATA LOT 178 DISTRICT LOT 115 GROUP 1 NEW WESTMINSTER DISTRICT STRATA PLAN EPS4072 TOGETHER WITH AN INTEREST IN THE COMMON PROPERTY IN PROPORTION TO THE UNIT ENTITLEMENT OF THE STRATA LOT AS SHOWN ON FORM V

Parcel Descriptions

Date Added: 8/19/2017 10:46:26 AM ***Crown Land PIN#:***
LTO PID(s): 030-213-185 ***Crown Land File#:***
Land Description: STRATA LOT 181 DISTRICT LOT 115 GROUP 1 NEW WESTMINSTER DISTRICT STRATA PLAN EPS4072 TOGETHER WITH AN INTEREST IN THE COMMON PROPERTY IN PROPORTION TO THE UNIT ENTITLEMENT OF THE STRATA LOT AS SHOWN ON FORM V

Parcel Descriptions

Date Added: 6/12/2010 2:57:47 PM ***Crown Land PIN#:***
LTO PID(s): 028-227-069 ***Crown Land File#:***
Land Description: STRATA LOT 143 DISTRICT LOT 115 GROUP 1 NEW WESTMINSTER DISTRICT STRATA PLAN BCS3832 TOGETHER WITH AN INTEREST IN THE COMMON PROPERTY IN PROPORTION TO THE UNIT ENTITLEMENT OF THE STRATA LOT AS SHOWN ON FORM V

Parcel Descriptions

Date Added: 3/31/2012 6:05:01 PM ***Crown Land PIN#:***
LTO PID(s): 028-803-281 ***Crown Land File#:***
Land Description: STRATA LOT 336 DISTRICT LOT 115 GROUP 1 NEW WESTMINSTER DISTRICT STRATA PLAN BCS2702 TOGETHER WITH AN INTEREST IN THE COMMON PROPERTY IN PROPORTION TO THE UNIT ENTITLEMENT OF THE STRATA LOT AS SHOWN ON FORM V

Parcel Descriptions

Date Added: 8/16/2008 10:59:32 AM ***Crown Land PIN#:***
LTO PID(s): 027-594-874 ***Crown Land File#:***
Land Description: STRATA LOT 123 DISTRICT LOT 115 GROUP 1 NEW WESTMINSTER DISTRICT STRATA PLAN BCS2702 TOGETHER WITH AN INTEREST IN THE COMMON PROPERTY IN PROPORTION TO THE UNIT ENTITLEMENT OF THE STRATA LOT AS SHOWN ON FORM V

Parcel Descriptions

Date Added: 8/16/2008 10:59:33 AM ***Crown Land PIN#:***
LTO PID(s): 027-594-998 ***Crown Land File#:***
Land Description: STRATA LOT 135 DISTRICT LOT 115 GROUP 1 NEW WESTMINSTER DISTRICT STRATA PLAN BCS2702 TOGETHER WITH AN INTEREST IN THE COMMON PROPERTY IN PROPORTION TO THE UNIT ENTITLEMENT OF THE STRATA LOT AS SHOWN ON FORM V

Parcel Descriptions

Date Added: 12/17/2015 8:00:36 AM ***Crown Land PIN#:***

LTO PID(s): 029-723-965 **Crown Land File#:**
Land Description: THAT PART OF LOT 9 DISTRICT LOT 115 GROUP 1 NEW WESTMINSTER DISTRICT PLAN BCP24033 INCLUDED IN LOT 2 PLAN EPP57078

Parcel Descriptions

Date Added: 7/30/2016 8:02:07 AM **Crown Land PIN#:**
LTO PID(s): 029-724-911 **Crown Land File#:**
Land Description: STRATA LOT 6 DISTRICT LOT 115 GROUP 1 NEW WESTMINSTER DISTRICT STRATA PLAN EPS3217 TOGETHER WITH AN INTEREST IN THE COMMON PROPERTY IN PROPORTION TO THE UNIT ENTITLEMENT OF THE STRATA LOT AS SHOWN ON FORM V

Parcel Descriptions

Date Added: 7/30/2016 8:02:07 AM **Crown Land PIN#:**
LTO PID(s): 029-724-953 **Crown Land File#:**
Land Description: STRATA LOT 10 DISTRICT LOT 115 GROUP 1 NEW WESTMINSTER DISTRICT STRATA PLAN EPS3217 TOGETHER WITH AN INTEREST IN THE COMMON PROPERTY IN PROPORTION TO THE UNIT ENTITLEMENT OF THE STRATA LOT AS SHOWN ON FORM V

Parcel Descriptions

Date Added: 6/12/2010 2:57:50 PM **Crown Land PIN#:**
LTO PID(s): 028-227-263 **Crown Land File#:**
Land Description: STRATA LOT 163 DISTRICT LOT 115 GROUP 1 NEW WESTMINSTER DISTRICT STRATA PLAN BCS3832 TOGETHER WITH AN INTEREST IN THE COMMON PROPERTY IN PROPORTION TO THE UNIT ENTITLEMENT OF THE STRATA LOT AS SHOWN ON FORM V

Parcel Descriptions

Date Added: 7/30/2016 8:02:07 AM **Crown Land PIN#:**
LTO PID(s): 029-725-011 **Crown Land File#:**
Land Description: STRATA LOT 16 DISTRICT LOT 115 GROUP 1 NEW WESTMINSTER DISTRICT STRATA PLAN EPS3217 TOGETHER WITH AN INTEREST IN THE COMMON PROPERTY IN PROPORTION TO THE UNIT ENTITLEMENT OF THE STRATA LOT AS SHOWN ON FORM V

Parcel Descriptions

Date Added: 7/30/2016 8:02:07 AM **Crown Land PIN#:**
LTO PID(s): 029-725-046 **Crown Land File#:**
Land Description: STRATA LOT 19 DISTRICT LOT 115 GROUP 1 NEW WESTMINSTER DISTRICT STRATA PLAN EPS3217 TOGETHER WITH AN INTEREST IN THE COMMON PROPERTY IN PROPORTION TO THE UNIT ENTITLEMENT OF THE STRATA LOT AS SHOWN ON FORM V

Parcel Descriptions

Date Added: 7/30/2016 8:02:07 AM **Crown Land PIN#:**
LTO PID(s): 029-725-089 **Crown Land File#:**
Land Description: STRATA LOT 23 DISTRICT LOT 115 GROUP 1 NEW WESTMINSTER DISTRICT STRATA PLAN EPS3217 TOGETHER WITH AN INTEREST IN THE COMMON PROPERTY IN PROPORTION TO THE UNIT ENTITLEMENT OF THE STRATA LOT AS SHOWN ON FORM V

Parcel Descriptions

Date Added: 8/4/2007 8:01:58 AM **Crown Land PIN#:**
LTO PID(s): 027-143-210 **Crown Land File#:**
Land Description: STRATA LOT 118 DISTRICT LOT 115 GROUP 1 NEW WESTMINSTER DISTRICT STRATA PLAN BCS2450 TOGETHER WITH AN INTEREST IN THE COMMON PROPERTY IN PROPORTION TO THE UNIT ENTITLEMENT OF THE STRATA LOT AS SHOWN ON FORM V

Parcel Descriptions

Date Added: 3/13/2010 11:11:36 AM ***Crown Land PIN#:***
LTO PID(s): 028-164-121 ***Crown Land File#:***
Land Description: STRATA LOT 8 DISTRICT LOT 115 GROUP 1 NEW WESTMINSTER DISTRICT STRATA PLAN BCS3735 TOGETHER WITH AN INTEREST IN THE COMMON PROPERTY IN PROPORTION TO THE UNIT ENTITLEMENT OF THE STRATA LOT AS SHOWN ON FORM V

Parcel Descriptions

Date Added: 6/12/2010 2:57:52 PM ***Crown Land PIN#:***
LTO PID(s): 028-227-387 ***Crown Land File#:***
Land Description: STRATA LOT 175 DISTRICT LOT 115 GROUP 1 NEW WESTMINSTER DISTRICT STRATA PLAN BCS3832 TOGETHER WITH AN INTEREST IN THE COMMON PROPERTY IN PROPORTION TO THE UNIT ENTITLEMENT OF THE STRATA LOT AS SHOWN ON FORM V

Current Site Profile Information

Date Entered: Jun-12-2002
Date Completed: May-17-2002
Decision Date: Jun-18-2002
Date Received: May-27-2002
Date Registrar Recorded:
Date Answer Completed: May-17-2002
Reg Date Entered:
Investigation?: No
Local Authority: City Of New Westminster
Local Authority Date Recorded: May-17-2002
Site Profile Comments: No Comment

Site Profile Note All Questions

Important Note:

SPECIAL NOTE REGARDING SITE PROFILE QUESTIONS
In the bulk data provided by the Ministry of the Environment, the Current Site Profile information for any given site ONLY INCLUDES QUESTIONS TO WHICH THE ANSWER IS YES. Here, for informational purposes only, we provide the list of ALL current site profile questions.

All Questions:

AREAS OF POTENTIAL CONCERN
- Petroleum, Solvent Or Other Polluting Substance Spills To The Environment Greater Than 100 Litres?
- Residue Left After Removal Of Piled Materials Such As Chemicals, Coal, Ore, Smelter Slag, Air Quality Control System Baghouse Dust?
- Discarded Barrels, Drums Or Tanks?
- Contamination Resulting From Migration Of Substances From Other Properties?

FILL MATERIALS

- Fill Dirt, Soil, Gravel, Sand Or Like Materials From A Contaminated Site Or From A Source Used For Any Of The Activities Listed Under Schedule 2?
- Discarded Or Waste Granular Materials Such As Sand Blasting Grit, Asphalt Paving Or Roofing Material, Spent Foundry Casting Sands, Mine Ore, Waste Rock Or Float?
- Dredged Sediments, Or Sediments And Debris Materials Originating From Locations Adjacent To Foreshore Industrial Activities, Or Municipal Sanitary Or Stormwater Discharges?

WASTE DISPOSAL

- Materials Such As Household Garbage, Mixed Municipal Refuse, Or Demolition Debris?
- Waste Or Byproducts Such As Tank Bottoms, Residues, Sludge, Or Flocculation Precipitates From Industrial Processes Or Wastewater Treatment?
- Waste Products From Smelting Or Mining Activities, Such As Smelter Slag, Mine Tailings, Or Cull Materials From Coal Processing?
- Waste Products From Natural Gas And Oil Well Drilling Activities, Such As Drilling Fluids And Muds?
- Waste Products From Photographic Developing Or Finishing Laboratories; Asphalt Tar Manufacturing; Boilers, Incinerators Or Other Thermal Facilities (Eg. Ash); Appliance, Small Equipment Or Engine Repair Or Salvage; Dry Cleaning Operations (Eg. Solvents); For From The Cleaning Or Repair Of

Parts Of Boats, Ships, Barges, Automobiles Or Trucks, Including Sandblasting Grit Or Paint Scrapings? *[1]

*[1] Note prior to 2009, question 5 was worded as follows: "Waste Products From Photographic Developing Or Finishing Laboratories; Asphalt Tar Manufacturing; Boilers, Incinerators Or Other Thermal Facilities (Eg. Ash); Appliance, Small Equipment Or Engine Repair Or Salvage; Dry Cleaning Operations (Eg. Solvents); Or Automobile And Truck Parts Cleaning Or Repair?"

TANKS OR CONTAINERS USED OR STORED, OTHER THAN TANKS USED FOR RESIDENTIAL HEATING FUEL*[2]

- Underground Fuel Or Chemical Storage Tanks Other Than Storage Tanks For Compressed Gases? *[2A]
- Above Ground Fuel Or Chemical Storage Tanks Other Than Storage Tanks For Compressed Gases? *[2B]

*[2] Note prior to 2009, this section was referred to "Tanks Or Containers Used Or Stored".
*[2A] Note prior to 2009, question 1 was worded as follows: "Underground Fuel Or Chemical Storage Tanks?"
*[2B] Note prior to 2009, question 2 was worded as follows: "Above Ground Fuel Or Chemical Storage Tanks? "

HAZARDOUS WASTES OR HAZARDOUS SUBSTANCES *[3]

- Pcb-Containing Electrical Transformers Or Capacitors Either At Grade, Attached Above Ground To Poles, Located Within Buildings, Or Stored?
- Waste Asbestos Or Asbestos Containing Materials Such As Pipe Wrapping, Blown-In Insulation Or Panelling Buried?
- Paints, Solvents, Mineral Spirits Or Waste Pest Control Products Or Pest Control Product Containers Stored In Volumes Greater Than 205 Litres?

*[3] Note, prior to 2009, this section was referred to "Special (Hazardous) Wastes Or Substances".

LEGAL OR REGULATORY ACTIONS OR CONSTRAINTS

- Government Orders Or Other Notifications Pertaining To Environmental Conditions Or Quality Of Soil, Water, Groundwater Or Other Environmental Media?
- Liens To Recover Costs, Restrictive Covenants On Land Use, Or Other Charges Or Encumbrances, Stemming From Contaminants Or Wastes Remaining Onsite Or From Other Environmental Conditions?
- Government Notifications Relating To Past Or Recurring Environmental Violations At The Site Or Any Facility Located On The Site?

Site Profile Note - Questions

Category Precursor: Are there currently or to the best of your knowledge have there been previously on the site any:
Category and Question: Tanks Or Containers Used Or Stored - Underground Fuel Or Chemical Storage Tanks? Yes

Site Profile Note - Questions

Category Precursor: Is there currently or to the best of your knowledge has there previously been on the site any:
Category and Question: Areas Of Potential Concern - Petroleum, Solvent Or Other Polluting Substance Spills To The Environment Greater Than 100 Litres? Yes

Site Profile Note - Questions

Category Precursor: Is there currently or to the best of your knowledge has there previously been on the site any deposit of:
Category and Question: Fill Materials - Discarded Or Waste Granular Materials Such As Sand Blasting Grit, Asphalt Paving Or Roofing Material, Spent Foundry Casting Sands, Mine Ore, Waste Rock Or Float? Yes

Site Profile Note - Questions

Category Precursor: Is there currently or to the best of your knowledge has there previously been on the site any:
Category and Question: Areas Of Potential Concern - Discarded Barrels, Drums Or Tanks? Yes

Site Profile Note - Questions

Category Precursor: Are there currently or to the best of your knowledge have there been previously on the site any:
Category and Question: Special (Hazardous) Wastes Or Substances - Paints, Solvents, Mineral Spirits Or Waste Pest Control Products Or Pest Control Product Containers Stored In Volumes Greater Than 205 Litres? Yes

Site Profile Note - Questions

Category Precursor: Are there currently or to the best of your knowledge have there been previously on the site any:
Category and Question: Special (Hazardous) Wastes Or Substances - Waste Asbestos Or Asbestos Containing Materials Such As Pipe Wrapping, Blown-In Insulation Or Panelling Buried? Yes

Site Profile Note - Questions

Category Precursor: Is there currently or to the best of your knowledge has there previously been on the site any landfilling, deposit or dumping of the following materials:
Category and Question: Waste Disposal - Materials Such As Household Garbage, Mixed Municipal Refuse, Or Demolition Debris? Yes

Site Profile Note - Questions

Category Precursor: Are there currently or to the best of your knowledge have there been previously on the site any:
Category and Question: Tanks Or Containers Used Or Stored - Above Ground Fuel Or Chemical Storage Tanks? Yes

---

50	7 of 9	NW/180.3	31.3 / 25.46	British Columbia Buildings Corporation 9 East Columbia St, New Westminster BC	GEN

Generator No: BCG03113
Status: Active
Region: LOWER MAINLAND
Mailing Addr: 3350 Douglas St, Victoria
Waste Generation Site: 9 East Columbia St, New Westminster
Comments:
Year: 2019
Status Date: 23-Jan-2004
Registration Dt: 13-Jan-1995

Detail(s)

BCG: BCG03113
TDG Pin No: UN2315
TDG Class: 9.2
Registered Waste: Electrical Ballasts Suspected Of Containing Pcb'S
Reg Status Date: 23-Jan-2004
Physical State: Solid
Amount in Storage: 2300 KG
Amount Per 30 Days:
Generation Code: Intermittently
Handling Code: Storage
Gen Business Type: Office Building Rental
Certified By Name: Christine Hengen
Date Certifier Signed: 30-Sep-1988

50	8 of 9	NW/180.3	31.3 / 25.46	OMNI DEVELOPMENT CORPORATION 9 COLUMBIA ST NEW WESTMINSTER BC V3L 3V5	GEN

Generator No: BCG31195
Status: ACTIVE
Region:
Mailing Addr: #550 - 858 BEATTY STREET, VANCOUVER, BC, CA V6B 1C1
Waste Generation Site:
Comments:
Year: 2008
Status Date: 5/13/2004
Registration Dt: 5/13/2004

Detail(s)

Business Type:
Waste: ASBESTOS, WHITE
Generation Code:
Physical State:
Handling Code:
Amount in Storage:
Amount Per 30 Days:
TDG PIN No:
TDG Class:
Certified By Name:
Date Certifier Signed:

Map Key	Number of Records	Direction/ Distance (m)	Elev/Diff (m)	Site	DB
50	9 of 9	NW/180.3	31.3 / 25.46	BC BUILDINGS CORPORATION 9 EAST COLUMBIA ST NEW WESTMINSTER BC	NPCB

Company Code: Q0646
Industry: GOVERNMENT (NOT FEDERAL)
Site Status:
Transaction Date: 3/22/1990
Inspection Date:

--Details--
Label: DQ01056
Serial No.: DRUMS OF
PCB Type/Code: ASKAREL/ASKAREL
Location:
Item/State: OTHER ELECT EQUIP/FULL
No. of Items: 2
Manufacturer:
Status: IN-USE
Contents: 100 L

Map Key	Number of Records	Direction/ Distance (m)	Elev/Diff (m)	Site	DB
51	1 of 1	W/383.1	8.0 / 2.22	Westminster Pier Development 224 FRONT STREET No Entry NEW WESTMINSTER BC	SREG

Site ID: 139
Victoria File No: 26250-20/0169
Env Rmd ID:
Regional File No: 26250-20/0242
Region:
Record Status: NOT ASSIGNED
Status as of: May 2020
Cleanup Status:
Category: Unranked
Registered: 12-May-1998
Updated: 11-Jan-2017
Detail Removed: 11-Jan-2017
Common Name:
Postal Code: V3M 1A1
Latitude DMS: 49d 12m 09.3s
Longitude DMS: 122d 54m 23.2s
Latitude: 49.202583
Longitude: 122.906444
Location Desc: LOCATION CONFIRMED USING ICIS FEBRUARY 9, 2012
Addr (BC Data Catalogue): 224 FRONT STREET, NEW WESTMINSTER
Site Note: There are no Associated Sites for this site.

Registry Notations

Event ID: 83546
Notation Type and Act: REQUIREMENT(S) IMPOSED IN CERTIFICATE OF COMPLIANCE. Environmental Management Act: General
Initiated Date: 10-Nov-2016
Approved Date: 10-Nov-2016
Region: Surrey, Lower Mainland
Ministry Contact: SLOMA, AMY
Notation Notes: No Notes Entered
Required Actions: Amended Schedule B Condition 7 - "A Signed Statement By An Approved Professional...Must Be Submitted To The Director Every 5 Years Within 90 Days Of The Anniversary Of The Date Of Issue Of This Certificate Of Compliance..."
Requirement Due Date:
Requirement Received Date:

Registry Notations

Event ID: 79311
Notation Type and Act: REQUIREMENT(S) IMPOSED IN CERTIFICATE OF COMPLIANCE. Environmental Management Act: General
Initiated Date: 19-Oct-2015
Approved Date: 19-Oct-2015
Region: Surrey, Lower Mainland
Ministry Contact: SLOMA, AMY
Notation Notes: No Notes Entered

Required Actions: Schedule B Condition 7 - "A Signed Statement By An Approved Professional...Must Be Submitted To The Director Annually Within 90 Days Of The Anniversary Of The Date Of Issue Of This Certificate Of Compliance..."
Requirement Due Date:
Requirement Received Date:

Registry Notations

Event ID: 74846
Notation Type and Act: REQUIREMENT(S) IMPOSED IN CERTIFICATE OF COMPLIANCE. Environmental Management Act: General
Initiated Date: 16-Oct-2014
Approved Date: 16-Oct-2014
Region: Surrey, Lower Mainland
Ministry Contact: SLOMA, AMY
Notation Notes: No Notes Entered
Required Actions: Schedule B Condition 7 - "A Signed Statement By An Approved Professional...Must Be Submitted To The Director Annually Within 90 Days Of The Anniversary Of The Date Of Issue Of This Certificate Of Compliance..."
Requirement Due Date:
Requirement Received Date:

Registry Notations

Event ID: 64985
Notation Type and Act: CERTIFICATE OF COMPLIANCE ISSUED USING RISK BASED STANDARDS. Environmental Management Act: General
Initiated Date: 28-Jun-2012
Approved Date: 28-Jun-2012
Region: Surrey, Lower Mainland
Ministry Contact: SLOMA, AMY
Notation Notes: 2016-06-23 Objectives Of The Groundwater And Soil Vapour Monitoring Program Identified By Condition 3 Of Schedule B Have Been Satisfied. Groundwater And Soil Vapour Monitoring Is No Longer A Requirement. Modification Of Condition 7 Has Been Accepted. All Other Aspects Of The Coc Are Considered To Be Unaffected. See Coc For Additional Information. Schedule B Condition 2 - "...The Principal Risk Assessment Conditions And Risk Management Measures Which Must Be Present Or Implemented And Be Maintained Include The Following: (A) The Existing Surface Cover Of Clean Soil And Concrete Amenities (E.G., Walkways) Or An Alternate Surface Cover Capable Of Providing Equivalent Protection From Exposure To Contaminated Soil And Groundwater Must Be Maintained; (B) The Jet Grout Containment Wall Must Prevent The Migration Of Chlorinated Solvent Contamination Toward The Fraser River; (C) Liners For Areas Filled With Jet Grout Spoils Must Remain In Good Condition To Prevent Infiltration Of Surface Water; (D) Vapour Management Measures Implemented For The Park Building Must Prevent Infiltration Of Contaminated Vapour; (E) Sediment Caps Must Be Maintained At No Less Than 1 M Thickness To Prevent Exposure To Contaminated Sediments; (F) Groundwater Must Not Be Used For Drinking Water Purposes; (G) Prior To Any Person Entering A Trench On Site That Is Deeper Than It Is Wide, A Qualified Professional Must Determine If And What Health And Safety Measures Are Required To Protect The Person From Vapour Exposure In The Trench. If Health And Safety Measures Are Deemed To Be Required, They Must Be Implemented.
Condition 10 - "Unless Approved By The Director, The Structures And Locations Of Buildings On Site And On Neighbouring Sites Must Remain Consistent With The Range Of Building Structures And Locations Assumed In The Vapour Assessment, And Building Depths On Site And On Neighbouring Sites Must Remain The Same As, Or Shallower Than, The Building Depths Assumed For The Selection Of Vapour Attenuation Factors In The Vapour Assessment."
Requirement Due Date:
Requirement Received Date:

Participant: Corporation Of City Of New Westminster ***Role:*** RECEIVED BY

Participant: Condon, Colm ***Role:*** ISSUED BY

Registry Notations

Event ID: 65315
Notation Type and Act: REQUIREMENT(S) IMPOSED IN CERTIFICATE OF COMPLIANCE. Environmental Management Act: General
Initiated Date: 28-Jun-2012
Approved Date: 28-Jun-2012
Region: Surrey, Lower Mainland
Ministry Contact: SLOMA, AMY

Notation Notes: No Notes Entered
Required Actions: Schedule B Condition 7 - "A Signed Statement By An Approved Professional...Must Be Submitted To The Director Annually Within 90 Days Of The Anniversary Of The Date Of Issue Of This Certificate Of Compliance..."
Requirement Due Date:
Requirement Received Date:

Registry Notations

Event ID: 62969
Notation Type and Act: NOTICE OF INDEPENDENT REMEDIATION COMPLETION SUBMITTED. Environmental Management Act: General
Initiated Date: 07-Feb-2012
Approved Date: 07-Feb-2012
Region: Surrey, Lower Mainland
Ministry Contact: SAMWAYS, JENNIFER
Notation Notes: Completed: 2011-12-13
Required Actions: No Actions Entered
Requirement Due Date:
Requirement Received Date:

Participant: Worley Parsons ***Role:*** SUBMITTED BY

Registry Notations

Event ID: 62618
Notation Type and Act: CERTIFICATE OF COMPLIANCE REQUESTED. Environmental Management Act: General
Initiated Date: 06-Jan-2012
Approved Date: 06-Jan-2012
Region: Surrey, Lower Mainland
Ministry Contact: HEWLETT, LUCY
Notation Notes: No Notes Entered
Required Actions: No Actions Entered
Requirement Due Date:
Requirement Received Date:

Participant: Worley/Parsons Komex ***Role:*** SUBMITTED BY

Participant: Worley/Parsons Komex ***Role:*** REQUESTED BY

Registry Notations

Event ID: 61505
Notation Type and Act: PRELIMINARY SITE INVESTIGATION REPORT REVIEW REQUESTED. Environmental Management Act: General
Initiated Date: 30-Sep-2011
Approved Date: 30-Sep-2011
Region: Surrey, Lower Mainland
Ministry Contact: HEWLETT, LUCY
Notation Notes: No Notes Entered
Required Actions: No Actions Entered
Requirement Due Date:
Requirement Received Date:

Participant: Worley/Parsons Komex ***Role:*** SUBMITTED BY

Participant: City Of New Westminster ***Role:*** REQUESTED BY

Registry Notations

Event ID: 58419
Notation Type and Act: CASE MANAGEMENT ITEM. Administrative
Initiated Date: 24-Nov-2010
Approved Date: 24-Nov-2010

Region: Surrey, Lower Mainland
Ministry Contact: HEWLETT, LUCY
Notation Notes: Water Use Determination For The Westminster Pier Park Site
Required Actions: No Actions Entered
Requirement Due Date:
Requirement Received Date:

Participant: Worley/Parsons Komex **Role:** REQUESTED BY

Registry Notations

Event ID: 57107
Notation Type and Act: CASE MANAGEMENT ITEM. Administrative
Initiated Date: 22-Jun-2010
Approved Date: 22-Jun-2010
Region: Surrey, Lower Mainland
Ministry Contact: LARSEN, KELLI
Notation Notes: Notice From Director To City Of New Westminster Indicating That Site Investigation Was Not Required Prior To The Issuance Of A Demolition Permit.
Required Actions: Requirement For Site Investigation Remains Outstanding Following Issuance Of A Demolition Permit.
Requirement Due Date:
Requirement Received Date:

Participant: Larsen, Kelli **Role:** ISSUED BY

Registry Notations

Event ID: 57304
Notation Type and Act: SITE RISK CLASSIFIED - SITE IS HIGH RISK. Environmental Management Act: General
Initiated Date: 10-Jun-2010
Approved Date: 10-Jun-2010
Region: Surrey, Lower Mainland
Ministry Contact: O'GRADY, TYLER
Notation Notes: No Notes Entered
Required Actions: No Actions Entered
Requirement Due Date:
Requirement Received Date:

Participant: Worley/Parsons Komex **Role:** SUBMITTED BY

Registry Notations

Event ID: 56855
Notation Type and Act: NOTICE OF INDEPENDENT REMEDIATION INITIATION SUBMITTED. Environmental Management Act: General
Initiated Date: 19-May-2010
Approved Date: 19-May-2010
Region: Surrey, Lower Mainland
Ministry Contact: SAMWAYS, JENNIFER
Notation Notes: Start: 2010-05-17
Required Actions: No Actions Entered
Requirement Due Date:
Requirement Received Date:

Participant: Worley/Parsons Komex **Role:** SUBMITTED BY

Registry Notations

Event ID: 55276
Notation Type and Act: SITE PROFILE REVIEWED - FURTHER INVESTIGATION REQUIRED BY THE MINISTRY. Environmental Management Act: General
Initiated Date: 10-Sep-2009
Approved Date: No Entry

Region: Surrey, Lower Mainland
Ministry Contact: HANEMAYER, VINCENT (SURREY) C
Notation Notes: 2009-09-10. Release Of The Zoning Application Granted Because In The Opinion Of The Director The Site Does Not Pose A Significant Risk.
Required Actions: Detailed Site Investigation Required.
Requirement Due Date:
Requirement Received Date:

Registry Notations

Event ID: 55222
Notation Type and Act: SITE PROFILE RECEIVED. Environmental Management Act: General
Initiated Date: 31-Aug-2009
Approved Date: No Entry
Region: Surrey, Lower Mainland
Ministry Contact: HANEMAYER, VINCENT (SURREY) C
Notation Notes: Notation Generated In Site Profile On 2009-09-09 By Tyogrady
Required Actions: No Actions Entered
Requirement Due Date:
Requirement Received Date:

Participant: City Of New Westminster (New Westminster) ***Role:*** SITE PROFILE SUBMITTED BY

Registry Notations

Event ID: 18755
Notation Type and Act: REMEDIATED TO RESIDENTIAL/RECREATIONAL/AGRICULTURAL LEVELS (DRAFT CMCS 21/11/89). Administrative
Initiated Date: 26-Nov-1990
Approved Date: 26-Nov-1990
Region: Surrey, Lower Mainland
Ministry Contact: JUNGEN, JOHN R
Notation Notes: No Notes Entered
Required Actions: No Actions Entered
Requirement Due Date:
Requirement Received Date:

Registry Notations

Event ID: 18754
Notation Type and Act: CONCENTRATION CRITERIA APPROACH USED. Administrative
Initiated Date: 26-Nov-1990
Approved Date: 26-Nov-1990
Region: Surrey, Lower Mainland
Ministry Contact: JUNGEN, JOHN R
Notation Notes: No Notes Entered
Required Actions: No Actions Entered
Requirement Due Date:
Requirement Received Date:

Registry Notations

Event ID: 462
Notation Type and Act: LETTER OF COMFORT ISSUED. Administrative
Initiated Date: 26-Nov-1990
Approved Date: No Entry
Region: Surrey, Lower Mainland
Ministry Contact: JUNGEN, JOHN R
Notation Notes: No Notes Entered
Required Actions: No Actions Entered
Requirement Due Date:
Requirement Received Date:

Participant:	Trow Consulting Engineers Ltd. (Burnaby, B. C.)	***Role:***	RECEIVED BY
Participant:	City Of New Westminster (New Westminster)	***Role:***	RECEIVED BY

Registry Notations

Event ID: 461
Notation Type and Act: SITE INVESTIGATION REPORT SUBMITTED. Administrative
Initiated Date: 05-Nov-1990
Approved Date: No Entry
Region: Surrey, Lower Mainland
Ministry Contact: WIENS, JOHN H (MELP)
Notation Notes: Environmental Considerations - Westminster Pier Development - Phase I
Required Actions: No Actions Entered
Requirement Due Date:
Requirement Received Date:

Participant:	Graywood Developments Ltd.	***Role:***	REQUESTED BY
Participant:	Trow Consulting Engineers Ltd. (Burnaby, B. C.)	***Role:***	SUBMITTED BY
Participant:	Hamilton Doyle Architects (Vancouver, B.C.)	***Role:***	RECEIVED BY
Participant:	Read Jones Christofersen Ltd. (Vancouver, B. C.)	***Role:***	RECEIVED BY

Registry Notations

Event ID: 460
Notation Type and Act: REVIEW REQUESTED (REFERRAL). Administrative
Initiated Date: 02-Nov-1990
Approved Date: No Entry
Region: Surrey, Lower Mainland
Ministry Contact: WIENS, JOHN H (MELP)
Notation Notes: No Notes Entered
Required Actions: No Actions Entered
Requirement Due Date:
Requirement Received Date:

Participant:	City Of New Westminster (New Westminster)	***Role:***	REQUESTED BY

Site Participants

Participant:	Worley Parsons	***Start Date:***	Feb-07-2012
Participation Type:	ORG	***End Date:***	
Notes:			

Participants Role: Environmental Consultant/Contractor

Site Participants

Participant:	Sloma, Amy	***Start Date:***	Jun-28-2012
Participation Type:	EMP	***End Date:***	
Notes:			

Participants Role: Ministry Contact

Site Participants

Participant: Graywood Developments Ltd. **Start Date:** Aug-31-1990
Participation Type: ORG **End Date:**
Notes: PROPOSED

Participants Role: Developer/Associated Company

Site Participants

Participant: Jungen, John R **Start Date:** Nov-26-1990
Participation Type: EMP **End Date:** Apr-12-2001
Notes:

Participants Role: Main Ministry Contact

Site Participants

Participant: Trow Consulting Engineers Ltd. (Burnaby, B. C.) **Start Date:** Aug-31-1990
Participation Type: ORG **End Date:**
Notes:

Participants Role: Environmental Consultant/Contractor

Site Participants

Participant: Carena Developments Ltd. (Now Brookfield Properties Corp.) **Start Date:** Dec-11-1991
Participation Type: ORG **End Date:**
Notes: MORTGAGE

Participants Role: Notice Recipient(Wmaa20.21(3))-Dont Flag

Site Participants

Participant: Site Information Advisor **Start Date:** May-19-2010
Participation Type: EMP **End Date:**
Notes:

Participants Role: Alternate Ministry Contact

Site Participants

Participant: Public Works Canada (Calgary, Ab) **Start Date:** Jan-01-1977
Participation Type: ORG **End Date:**
Notes: HISTORICAL START DATE

Participants Role: Associated Federal Government Contact

Site Participants

Participant: O'Grady, Tyler **Start Date:** Aug-27-2009
Participation Type: EMP **End Date:**
Notes:

Participants Role: Alternate Ministry Contact

Site Participants

Participant: Hamilton Doyle Architects (Vancouver, B.C.) **Start Date:** Oct-24-1990
Participation Type: ORG **End Date:**

Notes:

Participants Role: Developer/Associated Company

Site Participants

Participant: City Of New Westminster (New Westminster) ***Start Date:*** Jan-02-1990
Participation Type: ORG ***End Date:***
Notes: STAT. RIGHT OF WAY

Participants Role: Municipal/Regional Contact

Participants Role: Notice Recipient(Wmaa20.21(3))-Dont Flag

Site Participants

Participant: Worleyparsons Canada ***Start Date:*** Jul-25-2014
Participation Type: ORG ***End Date:***
Notes:

Participants Role: Environmental Consultant/Contractor

Site Participants

Participant: Wiens, John H (Melp) ***Start Date:*** Nov-02-1990
Participation Type: EMP ***End Date:*** Jul-05-1994
Notes:

Participants Role: Main Ministry Contact

Site Participants

Participant: Cantest Limited (Vancouver) ***Start Date:*** Oct-24-1990
Participation Type: ORG ***End Date:***
Notes:

Participants Role: Analytical Lab

Site Participants

Participant: Hanemayer, Vincent (Surrey) C ***Start Date:*** Aug-31-2009
Participation Type: EMP ***End Date:***
Notes:

Participants Role: Main Ministry Contact

Site Participants

Participant: City Of New Westminster ***Start Date:*** Sep-30-2011
Participation Type: ORG ***End Date:***
Notes:

Participants Role: Property Owner

Site Participants

Participant: Worleyparsons (Burnaby) ***Start Date:*** Sep-01-2010
Participation Type: ORG ***End Date:***
Notes:

Participants Role: Environmental Consultant/Contractor

Site Participants

Participant: Corporation Of City Of New Westminster
Participation Type: ORG
Notes:
Start Date: Jun-28-2012
End Date:

Participants Role: Property Owner

Site Participants

Participant: City Of New Westminster (New Westminster)
Participation Type: ORG
Notes:
Start Date: Aug-31-2009
End Date:

Participants Role: Site Profile Contact

Participants Role: Property Owner

Participants Role: Site Profile Completor

Site Participants

Participant: Larsen, Kelli
Participation Type: EMP
Notes:
Start Date: Jun-22-2010
End Date:

Participants Role: Alternate Ministry Contact

Site Participants

Participant: Hewlett, Lucy
Participation Type: EMP
Notes:
Start Date: Nov-24-2010
End Date:

Participants Role: Alternate Ministry Contact

Site Participants

Participant: Condon, Colm
Participation Type: EMP
Notes:
Start Date: Jun-28-2012
End Date:

Participants Role: Alternate Ministry Contact

Site Participants

Participant: Westminster Pier Development Corporation
Participation Type: ORG
Notes:
Start Date: Oct-30-1989
End Date:

Participants Role: Notice Recipient(Wmaa20.21(3))-Dont Flag

Participants Role: Property Owner

Site Participants

Participant: Bc Hydro (West Saanich Road, Victoria)
Participation Type: ORG
Start Date: Nov-20-1973
End Date:

Notes: STAT. RIGHT OF WAY

Participants Role: Notice Recipient(Wmaa20.21(3))-Dont Flag

Site Participants

Participant: Worley/Parsons Komex
Start Date: May-19-2010
Participation Type: ORG
End Date:
Notes:

Participants Role: Environmental Consultant/Contractor

Site Participants

Participant: Triton Environmental Consultants Ltd. (Richmond, B.C.)
Start Date: Feb-01-2009
Participation Type: ORG
End Date:
Notes:

Participants Role: Environmental Consultant/Contractor

Site Participants

Participant: Read Jones Christofersen Ltd. (Vancouver, B. C.)
Start Date: Oct-24-1990
Participation Type: ORG
End Date:
Notes:

Participants Role: Environmental Consultant/Contractor

Site Participants

Participant: Mclenehan, Robert E (Melp)
Start Date: Jul-06-1994
Participation Type: EMP
End Date: Dec-24-1999
Notes:

Participants Role: Main Ministry Contact

Documents on File

Document or Report Title: Supplementary Phase Ii Environmental Site Assessment
Authored Date: 01-Apr-2009
Submitted Date: 01-Apr-2009

Document Entry Notes:

Nothing Noted

Participant and Role: Trow Consulting Engineers Ltd. (Burnaby, B.C.) - Author

Documents on File

Document or Report Title: Environmental Monitoring, 2014 Annual Report, Westminster Pier Park 224 Front Street, New Westminster, Bc
Authored Date: 20-Apr-2015
Submitted Date: 22-Apr-2015

Document Entry Notes:

Nothing Noted

Participant and Role: Worleyparsons Canada - Author

Documents on File

Document or Report Title: Summary Of Site Condition
Authored Date: 19-Dec-2011
Submitted Date: 06-Jan-2012

Document Entry Notes:

Nothing Noted

Participant and Role: Worley/Parsons Komex - Author

Documents on File

Document or Report Title: Phase 2 Envirnomental Site Assessment
Authored Date: 01-Apr-2005
Submitted Date: 01-Apr-2005

Document Entry Notes:

Nothing Noted

Participant and Role: Trow Consulting Engineers Ltd. (Burnaby, B.C.) - Author

Documents on File

Document or Report Title: Environmental Monitoring, Quarter (Q)3, Westminster Pier Park, 224 Front Street, New Westminster, Bc (Moe Site Id 0139)
Authored Date: 21-Jan-2014
Submitted Date: 07-Apr-2014

Document Entry Notes:

Nothing Noted

Participant and Role: Worleyparsons (Burnaby) - Author

Documents on File

Document or Report Title: Environmental Monitoring, Quarter (Q)2, Westminster Pier Park, 224 Front Street, New Westminster, Bc (Moe Site Id 0139)
Authored Date: 18-Jul-2013
Submitted Date: 18-Jul-2013

Document Entry Notes:

Nothing Noted

Participant and Role: Worley Parsons - Author

Documents on File

Document or Report Title: Stage 1 Preliminary Site Investigation
Authored Date: 01-Feb-2005
Submitted Date: 01-Feb-2005

Document Entry Notes:

Nothing Noted

Participant and Role: Trow Consulting Engineers Ltd. (Burnaby, B.C.) - Author

Documents on File

Document or Report Title: Environmental Mitigation Options
Authored Date: 18-Feb-2009
Submitted Date: 18-Feb-2009

Document Entry Notes:

Nothing Noted

Participant and Role: Trow Consulting Engineers Ltd. (Burnaby, B.C.) - Author

Documents on File

Document or Report Title: 610 Front Street Sediment Quality Assessment
Authored Date: 01-Feb-2009
Submitted Date: 01-Feb-2099

Document Entry Notes:

Nothing Noted

Participant and Role: Triton Environmental Consultants Ltd. (Richmond, B.C.) - Author

Documents on File

Document or Report Title: Risk Management Plan 224 Front Street, New Westminster
Authored Date: 23-Dec-2011
Submitted Date: 09-Aug-2012

Document Entry Notes:

Nothing Noted

Participant and Role: Worleyparsons (Burnaby) - Author

Documents on File

Document or Report Title: Environmental Monitoring, Quarter (Q)4, Westminster Pier Park, 224 Front Street, New Westminster, Bc (Moe Site Id 0139)
Authored Date: 25-Feb-2014
Submitted Date: 07-Apr-2014

Document Entry Notes:

Nothing Noted

Participant and Role: Worleyparsons (Burnaby) - Author

Documents on File

Document or Report Title: Stage 1 Preliminary Site Investigation 224 Front Street, New Westminster, Bc
Authored Date: 11-Aug-2011
Submitted Date: 30-Sep-2011

Document Entry Notes:

Nothing Noted

Participant and Role: Worley/Parsons Komex - Author

Documents on File

Document or Report Title: Remediation Options Report
Authored Date: 02-Dec-2011
Submitted Date: 02-Dec-2011

Document Entry Notes:

Nothing Noted

Participant and Role: Worley/Parsons Komex - Author

Documents on File

Document or Report Title: Supplemental Report Files - Stage 1 Preliminary Site Investigation, Detailed Site Investigation, , Confirmation Of Remediation, Human Health And Detai
Authored Date: 18-Jun-2012
Submitted Date: 04-Jul-2012

Document Entry Notes:

Nothing Noted

Participant and Role: Worley/Parsons Komex - Author

Documents on File

Document or Report Title: 2013 Annual Report And Signed Statement
Authored Date: 25-Jul-2014
Submitted Date: 30-Jul-2014

Document Entry Notes:

Nothing Noted

Participant and Role: Worleyparsons Canada - Author

Documents on File

Document or Report Title: Detailed Site Investigation
Authored Date: 09-Dec-2011
Submitted Date: 09-Dec-2011

Document Entry Notes:

Nothing Noted

Participant and Role: Worley/Parsons Komex - Author

Documents on File

Document or Report Title: Environmental Monitoring, Quarter (Q)1, Westminster Pier Park, 224 Front Street, New Westminster, Bc (Moe Site Id 0139)
Authored Date: 02-Apr-2013
Submitted Date: 02-Apr-2013

Document Entry Notes:

Nothing Noted

Participant and Role: Worley Parsons - Author

Documents on File

Document or Report Title: Environmental Monitoring, Quarter (Q) 7, Westminster Pier Park 224 Front Street, New Westminster, Bc
Authored Date: 20-Nov-2014
Submitted Date: 21-Nov-2014

Document Entry Notes:

Nothing Noted

Participant and Role: Worleyparsons Canada - Author

Documents on File

Document or Report Title: Environmental Monitoring, Quarter (Q) 6, Westminister Pier Park 224 Front Street, New Westminster, Bc (Moe Site Id 0139)
Authored Date: 24-Oct-2014
Submitted Date: 27-Oct-2014

Document Entry Notes:

Nothing Noted

Participant and Role: Worleyparsons Canada - Author

Documents on File

Document or Report Title: Environmental Considerations, Westminster Pier Development - Phase I, New Westminster, B.C.
Authored Date: 24-Oct-1990
Submitted Date: 05-Nov-1990

Document Entry Notes:

Nothing Noted

Participant and Role: Trow Consulting Engineers Ltd. (Burnaby, B.C.) - Author

Participant and Role: Read Jones Christofersen Ltd. (Vancouver, B.C.) - Recipient

Participant and Role: Graywood Developments Ltd. - Commissioner

Participant and Role: Wiens, John H (Melp) - Reviewer

Participant and Role: Hamilton Doyle Architects (Vancouver, B.C.) - Recipient

Documents on File

Document or Report Title: Letter: Water Use Determination Request For The Westminster Pier Park Site Located At 224 Front Street, New Westminster, Bc
Authored Date: 12-Nov-2010
Submitted Date: 24-Nov-2010

Document Entry Notes:

Nothing Noted

Participant and Role: Worley/Parsons Komex - Author

Documents on File

Document or Report Title: Human Health And Detailed Ecological Risk Assessment
Authored Date: 09-Dec-2011
Submitted Date: 09-Dec-2011

Document Entry Notes:

Nothing Noted

Participant and Role: Worley/Parsons Komex - Author

Documents on File

Document or Report Title: Risk Management Plan
Authored Date: 15-Jun-2012
Submitted Date: 04-Jul-2012

Document Entry Notes:

Nothing Noted

Participant and Role: Worleyparsons (Burnaby) - Author

Documents on File

Document or Report Title: Site Risk Classification
Authored Date: 01-Sep-2010
Submitted Date: 04-Jul-2012

Document Entry Notes:

Nothing Noted

Participant and Role: Worleyparsons (Burnaby) - Author

Documents on File

Document or Report Title: Environmental Monitoring, 2013 Annual Report, Westminster Pier Park 224 Front Street, New Westminster, Bc (Moe Site Id 0139)
Authored Date: 25-Jul-2014
Submitted Date: 30-Jul-2014

Document Entry Notes:

Nothing Noted

Participant and Role: Worleyparsons Canada - Author

Documents on File

Document or Report Title: Environmental Monitoring, Quarter (Q) 5, Westminister Pier Park 224 Front Street, New Westminster, Bc (Moe Site Id 0139)
Authored Date: 26-Aug-2014
Submitted Date: 05-Sep-2014

Document Entry Notes:

Nothing Noted

Participant and Role: Worleyparsons Canada - Author

Documents on File

Document or Report Title: Stage 1 Preliminary Site Investigation
Authored Date: 05-Oct-2011
Submitted Date: 05-Oct-2011

Document Entry Notes:

Nothing Noted

Participant and Role: Worley/Parsons Komex - Author

Documents on File

Document or Report Title: Confirmation Of Remediation
Authored Date: 23-Dec-2011
Submitted Date: 23-Dec-2011

Document Entry Notes:

Nothing Noted

Participant and Role: Worley/Parsons Komex - Author

Documents on File

Document or Report Title: Risk Management Plan
Authored Date: 23-Dec-2011
Submitted Date: 23-Dec-2011

Document Entry Notes:

Nothing Noted

Participant and Role: Worley/Parsons Komex - Author

Documents on File

Document or Report Title: Summary Of Site Conditions

Authored Date: 12-Jun-2012
Submitted Date: 04-Jul-2012

Document Entry Notes:

Nothing Noted

Participant and Role: Worley/Parsons Komex - Author

Documents on File

Document or Report Title: Groundwater Conditions Assessment
Authored Date: 02-Dec-2011
Submitted Date: 02-Dec-2011

Document Entry Notes:

Nothing Noted

Participant and Role: Worley/Parsons Komex - Author

Documents on File

Document or Report Title: Environmental Monitoring And Inspection, 2015 Annual Report And Request For Monitoring Cessation, Westminster Pier Park, 224 Front Street, New Westmin
Authored Date: 30-May-2016
Submitted Date: 30-May-2016

Document Entry Notes:

Nothing Noted

Participant and Role: Worley Parsons - Author

Suspected Land Use - Notes

Land Use Description: Truck, Rail Or Marine Bulk Freight Handling
Notes: No Entry

Suspected Land Use - Notes

Land Use Description: Coal/Lignite Mining/Milling/Wholesale Bulk Storage/Shipping
Notes: Inserted For Site Profile Dated 2009-08-27

Suspected Land Use - Notes

Land Use Description: Welding Or Machine Shops (Repair Or Fabrication)
Notes: Inserted For Site Profile Dated 2009-08-27

Suspected Land Use - Notes

Land Use Description: Const. Demo. Material Incl. Concrete And Ashpalt, Landfillin
Notes: Inserted For Site Profile Dated 2009-08-27

Parcel Descriptions

Date Added: 2/23/1998 ***Crown Land PIN#:***

LTO PID(s): 015-186-474 **Crown Land File#:**
Land Description: PARCEL A DISTRICT LOT 3979 AND 3982 GROUP 1 NEW WESTMINSTER DISTRICTREFERENCE PLAN 83324

Current Site Profile Information

Date Entered: Mar-20-1995
Date Completed: Aug-27-2009
Decision Date: Sep-10-2009
Date Received: Aug-31-2009
Date Registrar Recorded:
Date Answer Completed: Aug-27-2009
Reg Date Entered:
Investigation?: Yes
Local Authority: City Of New Westminster
Local Authority Date Recorded: Aug-27-2009
Site Profile Comments: No Comment

Site Profile Note All Questions

Important Note:

SPECIAL NOTE REGARDING SITE PROFILE QUESTIONS
In the bulk data provided by the Ministry of the Environment, the Current Site Profile information for any given site ONLY INCLUDES QUESTIONS TO WHICH THE ANSWER IS YES. Here, for informational purposes only, we provide the list of ALL current site profile questions.

All Questions:

AREAS OF POTENTIAL CONCERN
- Petroleum, Solvent Or Other Polluting Substance Spills To The Environment Greater Than 100 Litres?
- Residue Left After Removal Of Piled Materials Such As Chemicals, Coal, Ore, Smelter Slag, Air Quality Control System Baghouse Dust?
- Discarded Barrels, Drums Or Tanks?
- Contamination Resulting From Migration Of Substances From Other Properties?

FILL MATERIALS

- Fill Dirt, Soil, Gravel, Sand Or Like Materials From A Contaminated Site Or From A Source Used For Any Of The Activities Listed Under Schedule 2?
- Discarded Or Waste Granular Materials Such As Sand Blasting Grit, Asphalt Paving Or Roofing Material, Spent Foundry Casting Sands, Mine Ore, Waste Rock Or Float?
- Dredged Sediments, Or Sediments And Debris Materials Originating From Locations Adjacent To Foreshore Industrial Activities, Or Municipal Sanitary Or Stormwater Discharges?

WASTE DISPOSAL

- Materials Such As Household Garbage, Mixed Municipal Refuse, Or Demolition Debris?
- Waste Or Byproducts Such As Tank Bottoms, Residues, Sludge, Or Flocculation Precipitates From Industrial Processes Or Wastewater Treatment?
- Waste Products From Smelting Or Mining Activities, Such As Smelter Slag, Mine Tailings, Or Cull Materials From Coal Processing?
- Waste Products From Natural Gas And Oil Well Drilling Activities, Such As Drilling Fluids And Muds?
- Waste Products From Photographic Developing Or Finishing Laboratories; Asphalt Tar Manufacturing; Boilers, Incinerators Or Other Thermal Facilities (Eg. Ash); Appliance, Small Equipment Or Engine Repair Or Salvage; Dry Cleaning Operations (Eg. Solvents); For From The Cleaning Or Repair Of Parts Of Boats, Ships, Barges, Automobiles Or Trucks, Including Sandblasting Grit Or Paint Scrapings? *[1]

*[1] Note prior to 2009, question 5 was worded as follows: "Waste Products From Photographic Developing Or Finishing Laboratories; Asphalt Tar Manufacturing; Boilers, Incinerators Or Other Thermal Facilities (Eg. Ash); Appliance, Small Equipment Or Engine Repair Or Salvage; Dry Cleaning Operations (Eg. Solvents); Or Automobile And Truck Parts Cleaning Or Repair?"

TANKS OR CONTAINERS USED OR STORED, OTHER THAN TANKS USED FOR RESIDENTIAL HEATING FUEL*[2]

- Underground Fuel Or Chemical Storage Tanks Other Than Storage Tanks For Compressed Gases? *[2A]
- Above Ground Fuel Or Chemical Storage Tanks Other Than Storage Tanks For Compressed Gases? *[2B]

*[2] Note prior to 2009, this section was referred to "Tanks Or Containers Used Or Stored".
*[2A] Note prior to 2009, question 1 was worded as follows: "Underground Fuel Or Chemical Storage Tanks?"

*[2B] Note prior to 2009, question 2 was worded as follows: "Above Ground Fuel Or Chemical Storage Tanks? "

HAZARDOUS WASTES OR HAZARDOUS SUBSTANCES *[3]

- Pcb-Containing Electrical Transformers Or Capacitors Either At Grade, Attached Above Ground To Poles, Located Within Buildings, Or Stored?
- Waste Asbestos Or Asbestos Containing Materials Such As Pipe Wrapping, Blown-In Insulation Or Panelling Buried?
- Paints, Solvents, Mineral Spirits Or Waste Pest Control Products Or Pest Control Product Containers Stored In Volumes Greater Than 205 Litres?

*[3] Note, prior to 2009, this section was referred to "Special (Hazardous) Wastes Or Substances".

LEGAL OR REGULATORY ACTIONS OR CONSTRAINTS

- Government Orders Or Other Notifications Pertaining To Environmental Conditions Or Quality Of Soil, Water, Groundwater Or Other Environmental Media?
- Liens To Recover Costs, Restrictive Covenants On Land Use, Or Other Charges Or Encumbrances, Stemming From Contaminants Or Wastes Remaining Onsite Or From Other Environmental Conditions?
- Government Notifications Relating To Past Or Recurring Environmental Violations At The Site Or Any Facility Located On The Site?

Site Profile Note - Questions

Category Precursor: Is there currently or to the best of your knowledge has there previously been on the site any deposit of:
Category and Question: Fill Materials - Fill Dirt, Soil, Gravel, Sand Or Like Materials From A Contaminated Site Or From A Source Used For Any Of The Activiities Listed Under Schedule 2? Yes

Site Profile Note - Questions

Category Precursor: Is there currently or to the best of your knowledge has there previously been on the site any landfilling, deposit, spillage or dumping of the following materials:
Category and Question: Waste Disposal (Questions As Of January 1 2009) - Materials Such As Household Garbage, Mixed Municipal Refuse, Or Demolition Debris? Yes

---

52 | ***1 of 1*** | ***W/337.2*** | ***31.4 / 25.64*** | ***125 Columbia St., New Westminster***
125 COLUMBIA STREET No Entry
NEW WESTMINSTER BC | ***SREG***

Site ID:	3722	***Registered:***	08-Oct-1997
Victoria File No:	26250-20/3722	***Updated:***	07-May-2010
Env Rmd ID:		***Detail Removed:***	30-Apr-2010
Regional File No:	26250-20/3722	***Common Name:***	
Region:		***Postal Code:***	No Entry
Record Status:	NOT ASSIGNED	***Latitude DMS:***	49d 12m 25.0s
Status as of:	May 2020	***Longitude DMS:***	122d 54m 05.8s
Cleanup Status:		***Latitude:***	49.206947
Category:	Medium Site, Simple Contamination	***Longitude:***	122.901617

Location Desc: NW CORNER OF ELLIOT AND COLUMBIA ST. LOCATION DERIVED FROM BC ENVIRONMENT REFERENCING RECTIFIED NAD 83 ORTHOPHOTOGRAPHY, FEB 04/97.
Addr (BC Data Catalogue): 125 COLUMBIA STREET, NEW WESTMINSTER
Site Note: There are no Associated Sites for this site.

Registry Notations

Event ID: 56699
Notation Type and Act: CASE MANAGEMENT ITEM. Administrative
Initiated Date: 28-Apr-2010
Approved Date: 28-Apr-2010
Region: Surrey, Lower Mainland
Ministry Contact: LOCKHART, DAVE
Notation Notes: Coc Dated June 4, 1997 Required Investigation Of Offsite Prior To Development Of Adjacent Property. Offsite Investigation Report Dated April 2010 Confirmed That No Contamination Exists On Offsite Property. No Further Investigation Or Remediation Is Required.
Required Actions: None
Requirement Due Date:

Requirement Received Date:

Participant: Lockhart, Dave ***Role:*** REVIEWED BY

Registry Notations

Event ID: 20361
Notation Type and Act: CONCENTRATION CRITERIA APPROACH USED. Administrative
Initiated Date: 05-May-1997
Approved Date: 05-May-1997
Region: Surrey, Lower Mainland
Ministry Contact: ALDRIDGE, JO-ANN
Notation Notes: Csr Residential Land Use Standard And Csr Aquatic Life Standards Apply
Required Actions: No Actions Entered
Requirement Due Date:
Requirement Received Date:

Participant: Aldridge, Jo-Ann ***Role:*** REVIEWED BY

Registry Notations

Event ID: 20360
Notation Type and Act: CONDITIONAL CERTIFICATE OF COMPLIANCE ISSUED (WMA 27.6(3)). Waste Management Act: Contaminated Sites Notations
Initiated Date: 05-May-1997
Approved Date: 05-May-1997
Region: Surrey, Lower Mainland
Ministry Contact: POPE, DOUGLAS
Notation Notes: Condition To Remediate Off-Site Contamination On City Of New Westminster Property
Required Actions: No Actions Entered
Requirement Due Date:
Requirement Received Date:

Participant: Canpacific Ventures (Vancouver) ***Role:*** RECEIVED BY

Participant: Pottinger Gaherty Environmental Consultants Ltd (West Pender Street) ***Role:*** RECEIVED BY

Participant: Pope, Douglas ***Role:*** ISSUED BY

Registry Notations

Event ID: 16750
Notation Type and Act: CERTIFICATE OF COMPLIANCE REQUESTED WITHOUT INSPECTION. Waste Management Act: Fee Regulation S.35(2)
Initiated Date: 24-Jan-1997
Approved Date: 24-Jan-1997
Region: Surrey, Lower Mainland
Ministry Contact: ALDRIDGE, JO-ANN
Notation Notes: Site Investigation/Remediation Report Submitted For Review
Fees Assessment Sent February 3/97
Required Actions: Review By Bc Environment.
Requirement Due Date:
Requirement Received Date:

Participant: Aldridge, Jo-Ann ***Role:*** RECEIVED BY

Participant: Canpacific Ventures (Vancouver) ***Role:*** REQUESTED BY

Participant: Pottinger Gaherty Environmental Consultants Ltd (West Pender Street) ***Role:*** SUBMITTED BY

Registry Notations

Event ID: 17843
Notation Type and Act: SITE INVESTIGATION REPORT SUBMITTED. Administrative
Initiated Date: 21-Jan-1997
Approved Date: 21-Jan-1997
Region: Surrey, Lower Mainland
Ministry Contact: ALDRIDGE, JO-ANN
Notation Notes: Dsi/Closure Report Submitted For Review.
(Psi Included As An Appendix.)
Required Actions: No Actions Entered
Requirement Due Date:
Requirement Received Date:

Participant: Aldridge, Jo-Ann **Role:** REVIEWED BY

Participant: Pottinger Gaherty Environmental Consultants Ltd (West Pender Street) **Role:** ISSUED BY

Site Participants

Participant: Regal Pacific Mortgage Corporation (Vancouver) **Start Date:** Oct-10-1996
Participation Type: ORG **End Date:**
Notes:

Participants Role: Notice Recipient(Wmaa20.21(3))-Dont Flag

Site Participants

Participant: Pope, Douglas **Start Date:** May-05-1997
Participation Type: EMP **End Date:** May-21-2002
Notes:

Participants Role: Alternate Ministry Contact

Site Participants

Participant: 503857 Bc Ltd (Vancouver) **Start Date:** Oct-10-1996
Participation Type: ORG **End Date:**
Notes:

Participants Role: Property Owner

Participants Role: Notice Recipient(Wmaa20.21(3))-Dont Flag

Site Participants

Participant: Crean Holdings Ltd (Vancouver) **Start Date:** Oct-10-1996
Participation Type: ORG **End Date:**
Notes:

Participants Role: Notice Recipient(Wmaa20.21(3))-Dont Flag

Site Participants

Participant: Aldridge, Jo-Ann **Start Date:** Jan-21-1997
Participation Type: EMP **End Date:** Oct-27-2001
Notes:

Participants Role: Main Ministry Contact

Site Participants

Participant: Dundas, Kerri (Surrey) L ***Start Date:*** May-22-2002
Participation Type: EMP ***End Date:***
Notes: DEFAULT AFTER DOUG POPE

Participants Role: Main Ministry Contact

Site Participants

Participant: Rees-Thomas & Company Law Corporation (Richmond) ***Start Date:*** Oct-23-1996
Participation Type: ORG ***End Date:***
Notes:

Participants Role: Notice Recipient(Wmaa20.21(3))-Dont Flag

Site Participants

Participant: Bc Transit (Head Office) ***Start Date:*** Dec-22-1987
Participation Type: ORG ***End Date:***
Notes:

Participants Role: Notice Recipient(Wmaa20.21(3))-Dont Flag

Site Participants

Participant: Canpacific Ventures (Vancouver) ***Start Date:*** Jan-21-1996
Participation Type: ORG ***End Date:*** Oct-09-1997
Notes:

Participants Role: Notice Recipient(Wmaa20.21(3))-Dont Flag

Participants Role: Former Property Owner

Site Participants

Participant: Pottinger Gaherty Environmental Consultants Ltd (West Pender Street) ***Start Date:*** Jan-21-1997
Participation Type: ORG ***End Date:***
Notes:

Participants Role: Environmental Consultant/Contractor

Site Participants

Participant: Pottinger Gaherty Environmental Consultants Ltd ***Start Date:*** Apr-01-2010
Participation Type: ORG ***End Date:***
Notes:

Participants Role: Environmental Consultant/Contractor

Site Participants

Participant: Lockhart, Dave ***Start Date:*** Apr-28-2010
Participation Type: EMP ***End Date:***
Notes:

Participants Role: Notation Participant (Do Not Use)

Documents on File

Document or Report Title: Site Remediation Report
Authored Date: 21-Jan-1997
Submitted Date: 24-Jan-1997

Document Entry Notes:

Includes Psi As An Appendix.

Participant and Role: Canpacific Ventures (Vancouver) - Commissioner

Participant and Role: Pottinger Gaherty Environmental Consultants Ltd (West Pender Street) - Author

Participant and Role: Aldridge, Jo-Ann - Reviewer

Documents on File

Document or Report Title: Off-Site Environmental Site Investigation 125 Columbia Street, New Westminster, Bc
Authored Date: 01-Apr-2010
Submitted Date: 28-Apr-2010

Document Entry Notes:

Nothing Noted

Participant and Role: Pottinger Gaherty Environmental Consultants Ltd - Author

Parcel Descriptions

Date Added: 3/19/2015 9:08:34 AM ***Crown Land PIN#:***
LTO PID(s): 029-298-598 ***Crown Land File#:***
Land Description: STRATA LOT 80 BLOCK 19 NEW WESTMINSTER DISTRICT STRATA PLAN EPS1903TOGETHER WITH AN INTEREST IN THE COMMON PROPERTY IN PROPORTION TO THE UNITENTITLEMENT OF THE STRATA LOT AS SHOWN ON FORM V

Parcel Descriptions

Date Added: 3/19/2015 9:08:35 AM ***Crown Land PIN#:***
LTO PID(s): 029-298-687 ***Crown Land File#:***
Land Description: STRATA LOT 89 BLOCK 19 NEW WESTMINSTER DISTRICT STRATA PLAN EPS1903TOGETHER WITH AN INTEREST IN THE COMMON PROPERTY IN PROPORTION TO THE UNITENTITLEMENT OF THE STRATA LOT AS SHOWN ON FORM V

Parcel Descriptions

Date Added: 3/19/2015 9:08:36 AM ***Crown Land PIN#:***
LTO PID(s): 029-298-784 ***Crown Land File#:***
Land Description: STRATA LOT 99 BLOCK 19 NEW WESTMINSTER DISTRICT STRATA PLAN EPS1903TOGETHER WITH AN INTEREST IN THE COMMON PROPERTY IN PROPORTION TO THE UNITENTITLEMENT OF THE STRATA LOT AS SHOWN ON FORM V

Parcel Descriptions

Date Added: 3/19/2015 9:08:37 AM ***Crown Land PIN#:***
LTO PID(s): 029-298-881 ***Crown Land File#:***
Land Description: STRATA LOT 109 BLOCK 19 NEW WESTMINSTER DISTRICT STRATA PLAN EPS1903TOGETHER WITH AN INTEREST IN THE COMMON PROPERTY IN PROPORTION TO THE UNITENTITLEMENT OF THE STRATA LOT AS SHOWN ON FORM V

Parcel Descriptions

Date Added: 3/19/2015 9:08:29 AM ***Crown Land PIN#:***
LTO PID(s): 029-298-032 ***Crown Land File#:***
Land Description: STRATA LOT 24 BLOCK 19 NEW WESTMINSTER DISTRICT STRATA PLAN EPS1903TOGETHER WITH AN INTEREST IN THE COMMON PROPERTY IN PROPORTION TO THE UNITENTITLEMENT OF THE STRATA LOT AS SHOWN ON FORM V

Parcel Descriptions

Date Added: 3/19/2015 9:08:29 AM ***Crown Land PIN#:***
LTO PID(s): 029-298-075 ***Crown Land File#:***
Land Description: STRATA LOT 28 BLOCK 19 NEW WESTMINSTER DISTRICT STRATA PLAN EPS1903TOGETHER WITH AN INTEREST IN THE COMMON PROPERTY IN PROPORTION TO THE UNITENTITLEMENT OF THE STRATA LOT AS SHOWN ON FORM V

Parcel Descriptions

Date Added: 3/19/2015 9:08:30 AM ***Crown Land PIN#:***
LTO PID(s): 029-298-121 ***Crown Land File#:***
Land Description: STRATA LOT 33 BLOCK 19 NEW WESTMINSTER DISTRICT STRATA PLAN EPS1903TOGETHER WITH AN INTEREST IN THE COMMON PROPERTY IN PROPORTION TO THE UNITENTITLEMENT OF THE STRATA LOT AS SHOWN ON FORM V

Parcel Descriptions

Date Added: 3/19/2015 9:08:30 AM ***Crown Land PIN#:***
LTO PID(s): 029-298-202 ***Crown Land File#:***
Land Description: STRATA LOT 41 BLOCK 19 NEW WESTMINSTER DISTRICT STRATA PLAN EPS1903TOGETHER WITH AN INTEREST IN THE COMMON PROPERTY IN PROPORTION TO THE UNITENTITLEMENT OF THE STRATA LOT AS SHOWN ON FORM V

Parcel Descriptions

Date Added: 3/19/2015 9:08:31 AM ***Crown Land PIN#:***
LTO PID(s): 029-298-253 ***Crown Land File#:***
Land Description: STRATA LOT 46 BLOCK 19 NEW WESTMINSTER DISTRICT STRATA PLAN EPS1903TOGETHER WITH AN INTEREST IN THE COMMON PROPERTY IN PROPORTION TO THE UNITENTITLEMENT OF THE STRATA LOT AS SHOWN ON FORM V

Parcel Descriptions

Date Added: 3/19/2015 9:08:31 AM ***Crown Land PIN#:***
LTO PID(s): 029-298-296 ***Crown Land File#:***
Land Description: STRATA LOT 50 BLOCK 19 NEW WESTMINSTER DISTRICT STRATA PLAN EPS1903TOGETHER WITH AN INTEREST IN THE COMMON PROPERTY IN PROPORTION TO THE UNITENTITLEMENT OF THE STRATA LOT AS SHOWN ON FORM V

Parcel Descriptions

Date Added: 3/19/2015 9:08:32 AM ***Crown Land PIN#:***
LTO PID(s): 029-298-334 ***Crown Land File#:***
Land Description: STRATA LOT 54 BLOCK 19 NEW WESTMINSTER DISTRICT STRATA PLAN EPS1903TOGETHER WITH AN INTEREST IN THE COMMON PROPERTY IN PROPORTION TO THE UNITENTITLEMENT OF THE STRATA LOT AS SHOWN ON FORM V

Parcel Descriptions

Date Added: 3/19/2015 9:08:32 AM ***Crown Land PIN#:***

LTO PID(s): 029-298-369 ***Crown Land File#:***
Land Description: STRATA LOT 57 BLOCK 19 NEW WESTMINSTER DISTRICT STRATA PLAN EPS1903TOGETHER WITH AN INTEREST IN THE COMMON PROPERTY IN PROPORTION TO THE UNITENTITLEMENT OF THE STRATA LOT AS SHOWN ON FORM V

Parcel Descriptions

Date Added: 3/19/2015 9:08:34 AM ***Crown Land PIN#:***
LTO PID(s): 029-298-547 ***Crown Land File#:***
Land Description: STRATA LOT 75 BLOCK 19 NEW WESTMINSTER DISTRICT STRATA PLAN EPS1903TOGETHER WITH AN INTEREST IN THE COMMON PROPERTY IN PROPORTION TO THE UNITENTITLEMENT OF THE STRATA LOT AS SHOWN ON FORM V

Parcel Descriptions

Date Added: 3/19/2015 9:08:35 AM ***Crown Land PIN#:***
LTO PID(s): 029-298-636 ***Crown Land File#:***
Land Description: STRATA LOT 84 BLOCK 19 NEW WESTMINSTER DISTRICT STRATA PLAN EPS1903TOGETHER WITH AN INTEREST IN THE COMMON PROPERTY IN PROPORTION TO THE UNITENTITLEMENT OF THE STRATA LOT AS SHOWN ON FORM V

Parcel Descriptions

Date Added: 3/19/2015 9:08:35 AM ***Crown Land PIN#:***
LTO PID(s): 029-298-661 ***Crown Land File#:***
Land Description: STRATA LOT 87 BLOCK 19 NEW WESTMINSTER DISTRICT STRATA PLAN EPS1903TOGETHER WITH AN INTEREST IN THE COMMON PROPERTY IN PROPORTION TO THE UNITENTITLEMENT OF THE STRATA LOT AS SHOWN ON FORM V

Parcel Descriptions

Date Added: 3/19/2015 9:08:37 AM ***Crown Land PIN#:***
LTO PID(s): 029-298-814 ***Crown Land File#:***
Land Description: STRATA LOT 102 BLOCK 19 NEW WESTMINSTER DISTRICT STRATA PLAN EPS1903TOGETHER WITH AN INTEREST IN THE COMMON PROPERTY IN PROPORTION TO THE UNITENTITLEMENT OF THE STRATA LOT AS SHOWN ON FORM V

Parcel Descriptions

Date Added: 3/19/2015 9:08:37 AM ***Crown Land PIN#:***
LTO PID(s): 029-298-857 ***Crown Land File#:***
Land Description: STRATA LOT 106 BLOCK 19 NEW WESTMINSTER DISTRICT STRATA PLAN EPS1903TOGETHER WITH AN INTEREST IN THE COMMON PROPERTY IN PROPORTION TO THE UNITENTITLEMENT OF THE STRATA LOT AS SHOWN ON FORM V

Parcel Descriptions

Date Added: 3/19/2015 9:08:26 AM ***Crown Land PIN#:***
LTO PID(s): 029-297-818 ***Crown Land File#:***
Land Description: STRATA LOT 2 BLOCK 19 NEW WESTMINSTER DISTRICT STRATA PLAN EPS1903TOGETHER WITH AN INTEREST IN THE COMMON PROPERTY IN PROPORTION TO THE UNITENTITLEMENT OF THE STRATA LOT AS SHOWN ON FORM V

Parcel Descriptions

Date Added: 3/19/2015 9:08:27 AM ***Crown Land PIN#:***
LTO PID(s): 029-297-915 ***Crown Land File#:***
Land Description: STRATA LOT 12 BLOCK 19 NEW WESTMINSTER DISTRICT STRATA PLAN EPS1903TOGETHER WITH AN INTEREST IN THE COMMON PROPERTY IN PROPORTION TO THE UNITENTITLEMENT OF THE STRATA LOT AS SHOWN ON FORM V

Parcel Descriptions

Date Added: 3/19/2015 9:08:28 AM ***Crown Land PIN#:***
LTO PID(s): 029-297-931 ***Crown Land File#:***
Land Description: STRATA LOT 14 BLOCK 19 NEW WESTMINSTER DISTRICT STRATA PLAN EPS1903TOGETHER WITH AN INTEREST IN THE COMMON PROPERTY IN PROPORTION TO THE UNITENTITLEMENT OF THE STRATA LOT AS SHOWN ON FORM V

Parcel Descriptions

Date Added: 3/19/2015 9:08:28 AM ***Crown Land PIN#:***
LTO PID(s): 029-297-940 ***Crown Land File#:***
Land Description: STRATA LOT 15 BLOCK 19 NEW WESTMINSTER DISTRICT STRATA PLAN EPS1903TOGETHER WITH AN INTEREST IN THE COMMON PROPERTY IN PROPORTION TO THE UNITENTITLEMENT OF THE STRATA LOT AS SHOWN ON FORM V

Parcel Descriptions

Date Added: 3/19/2015 9:08:28 AM ***Crown Land PIN#:***
LTO PID(s): 029-297-982 ***Crown Land File#:***
Land Description: STRATA LOT 19 BLOCK 19 NEW WESTMINSTER DISTRICT STRATA PLAN EPS1903TOGETHER WITH AN INTEREST IN THE COMMON PROPERTY IN PROPORTION TO THE UNITENTITLEMENT OF THE STRATA LOT AS SHOWN ON FORM V

Parcel Descriptions

Date Added: 3/19/2015 9:08:30 AM ***Crown Land PIN#:***
LTO PID(s): 029-298-113 ***Crown Land File#:***
Land Description: STRATA LOT 32 BLOCK 19 NEW WESTMINSTER DISTRICT STRATA PLAN EPS1903TOGETHER WITH AN INTEREST IN THE COMMON PROPERTY IN PROPORTION TO THE UNITENTITLEMENT OF THE STRATA LOT AS SHOWN ON FORM V

Parcel Descriptions

Date Added: 3/19/2015 9:08:30 AM ***Crown Land PIN#:***
LTO PID(s): 029-298-130 ***Crown Land File#:***
Land Description: STRATA LOT 34 BLOCK 19 NEW WESTMINSTER DISTRICT STRATA PLAN EPS1903TOGETHER WITH AN INTEREST IN THE COMMON PROPERTY IN PROPORTION TO THE UNITENTITLEMENT OF THE STRATA LOT AS SHOWN ON FORM V

Parcel Descriptions

Date Added: 3/19/2015 9:08:30 AM ***Crown Land PIN#:***
LTO PID(s): 029-298-172 ***Crown Land File#:***
Land Description: STRATA LOT 38 BLOCK 19 NEW WESTMINSTER DISTRICT STRATA PLAN EPS1903TOGETHER WITH AN INTEREST IN THE COMMON PROPERTY IN PROPORTION TO THE UNITENTITLEMENT OF THE STRATA LOT AS SHOWN ON FORM V

Parcel Descriptions

Date Added: 3/19/2015 9:08:31 AM ***Crown Land PIN#:***
LTO PID(s): 029-298-229 ***Crown Land File#:***
Land Description: STRATA LOT 43 BLOCK 19 NEW WESTMINSTER DISTRICT STRATA PLAN EPS1903TOGETHER WITH AN INTEREST IN THE COMMON PROPERTY IN PROPORTION TO THE UNITENTITLEMENT OF THE STRATA LOT AS SHOWN ON FORM V

Parcel Descriptions

Date Added: 3/19/2015 9:08:31 AM ***Crown Land PIN#:***
LTO PID(s): 029-298-237 ***Crown Land File#:***

Land Description: STRATA LOT 44 BLOCK 19 NEW WESTMINSTER DISTRICT STRATA PLAN EPS1903TOGETHER WITH AN INTEREST IN THE COMMON PROPERTY IN PROPORTION TO THE UNITENTITLEMENT OF THE STRATA LOT AS SHOWN ON FORM V

Parcel Descriptions

Date Added: 3/19/2015 9:08:32 AM **Crown Land PIN#:**
LTO PID(s): 029-298-342 **Crown Land File#:**
Land Description: STRATA LOT 55 BLOCK 19 NEW WESTMINSTER DISTRICT STRATA PLAN EPS1903TOGETHER WITH AN INTEREST IN THE COMMON PROPERTY IN PROPORTION TO THE UNITENTITLEMENT OF THE STRATA LOT AS SHOWN ON FORM V

Parcel Descriptions

Date Added: 3/19/2015 9:08:32 AM **Crown Land PIN#:**
LTO PID(s): 029-298-351 **Crown Land File#:**
Land Description: STRATA LOT 56 BLOCK 19 NEW WESTMINSTER DISTRICT STRATA PLAN EPS1903TOGETHER WITH AN INTEREST IN THE COMMON PROPERTY IN PROPORTION TO THE UNITENTITLEMENT OF THE STRATA LOT AS SHOWN ON FORM V

Parcel Descriptions

Date Added: 3/19/2015 9:08:33 AM **Crown Land PIN#:**
LTO PID(s): 029-298-458 **Crown Land File#:**
Land Description: STRATA LOT 66 BLOCK 19 NEW WESTMINSTER DISTRICT STRATA PLAN EPS1903TOGETHER WITH AN INTEREST IN THE COMMON PROPERTY IN PROPORTION TO THE UNITENTITLEMENT OF THE STRATA LOT AS SHOWN ON FORM V

Parcel Descriptions

Date Added: 3/19/2015 9:08:35 AM **Crown Land PIN#:**
LTO PID(s): 029-298-610 **Crown Land File#:**
Land Description: STRATA LOT 82 BLOCK 19 NEW WESTMINSTER DISTRICT STRATA PLAN EPS1903TOGETHER WITH AN INTEREST IN THE COMMON PROPERTY IN PROPORTION TO THE UNITENTITLEMENT OF THE STRATA LOT AS SHOWN ON FORM V

Parcel Descriptions

Date Added: 3/19/2015 9:08:35 AM **Crown Land PIN#:**
LTO PID(s): 029-298-695 **Crown Land File#:**
Land Description: STRATA LOT 90 BLOCK 19 NEW WESTMINSTER DISTRICT STRATA PLAN EPS1903TOGETHER WITH AN INTEREST IN THE COMMON PROPERTY IN PROPORTION TO THE UNITENTITLEMENT OF THE STRATA LOT AS SHOWN ON FORM V

Parcel Descriptions

Date Added: 6/11/1997 **Crown Land PIN#:**
LTO PID(s): 017-436-478 **Crown Land File#:**
Land Description: LOT A BLOCK 19 PLAN LMP1189

Parcel Descriptions

Date Added: 3/19/2015 9:08:37 AM **Crown Land PIN#:**
LTO PID(s): 029-298-890 **Crown Land File#:**
Land Description: STRATA LOT 110 BLOCK 19 NEW WESTMINSTER DISTRICT STRATA PLAN EPS1903TOGETHER WITH AN INTEREST IN THE COMMON PROPERTY IN PROPORTION TO THE UNITENTITLEMENT OF THE STRATA LOT AS SHOWN ON FORM V

Parcel Descriptions

Date Added: 3/19/2015 9:08:28 AM **Crown Land PIN#:**
LTO PID(s): 029-298-008 **Crown Land File#:**
Land Description: STRATA LOT 21 BLOCK 19 NEW WESTMINSTER DISTRICT STRATA PLAN EPS1903TOGETHER WITH AN INTEREST IN THE COMMON PROPERTY IN PROPORTION TO THE UNITENTITLEMENT OF THE STRATA LOT AS SHOWN ON FORM V

Parcel Descriptions

Date Added: 3/19/2015 9:08:29 AM **Crown Land PIN#:**
LTO PID(s): 029-298-059 **Crown Land File#:**
Land Description: STRATA LOT 26 BLOCK 19 NEW WESTMINSTER DISTRICT STRATA PLAN EPS1903TOGETHER WITH AN INTEREST IN THE COMMON PROPERTY IN PROPORTION TO THE UNITENTITLEMENT OF THE STRATA LOT AS SHOWN ON FORM V

Parcel Descriptions

Date Added: 3/19/2015 9:08:29 AM **Crown Land PIN#:**
LTO PID(s): 029-298-091 **Crown Land File#:**
Land Description: STRATA LOT 30 BLOCK 19 NEW WESTMINSTER DISTRICT STRATA PLAN EPS1903TOGETHER WITH AN INTEREST IN THE COMMON PROPERTY IN PROPORTION TO THE UNITENTITLEMENT OF THE STRATA LOT AS SHOWN ON FORM V

Parcel Descriptions

Date Added: 3/19/2015 9:08:30 AM **Crown Land PIN#:**
LTO PID(s): 029-298-164 **Crown Land File#:**
Land Description: STRATA LOT 37 BLOCK 19 NEW WESTMINSTER DISTRICT STRATA PLAN EPS1903TOGETHER WITH AN INTEREST IN THE COMMON PROPERTY IN PROPORTION TO THE UNITENTITLEMENT OF THE STRATA LOT AS SHOWN ON FORM V

Parcel Descriptions

Date Added: 3/19/2015 9:08:31 AM **Crown Land PIN#:**
LTO PID(s): 029-298-261 **Crown Land File#:**
Land Description: STRATA LOT 47 BLOCK 19 NEW WESTMINSTER DISTRICT STRATA PLAN EPS1903TOGETHER WITH AN INTEREST IN THE COMMON PROPERTY IN PROPORTION TO THE UNITENTITLEMENT OF THE STRATA LOT AS SHOWN ON FORM V

Parcel Descriptions

Date Added: 3/19/2015 9:08:33 AM **Crown Land PIN#:**
LTO PID(s): 029-298-423 **Crown Land File#:**
Land Description: STRATA LOT 63 BLOCK 19 NEW WESTMINSTER DISTRICT STRATA PLAN EPS1903TOGETHER WITH AN INTEREST IN THE COMMON PROPERTY IN PROPORTION TO THE UNITENTITLEMENT OF THE STRATA LOT AS SHOWN ON FORM V

Parcel Descriptions

Date Added: 3/19/2015 9:08:33 AM **Crown Land PIN#:**
LTO PID(s): 029-298-431 **Crown Land File#:**
Land Description: STRATA LOT 64 BLOCK 19 NEW WESTMINSTER DISTRICT STRATA PLAN EPS1903TOGETHER WITH AN INTEREST IN THE COMMON PROPERTY IN PROPORTION TO THE UNITENTITLEMENT OF THE STRATA LOT AS SHOWN ON FORM V

Parcel Descriptions

Date Added: 3/19/2015 9:08:33 AM **Crown Land PIN#:**
LTO PID(s): 029-298-504 **Crown Land File#:**
Land Description: STRATA LOT 71 BLOCK 19 NEW WESTMINSTER DISTRICT STRATA PLAN EPS1903TOGETHER WITH AN INTEREST IN THE COMMON PROPERTY IN PROPORTION TO THE UNITENTITLEMENT OF THE STRATA LOT AS SHOWN ON FORM V

Parcel Descriptions

Date Added: 3/19/2015 9:08:34 AM ***Crown Land PIN#:***
LTO PID(s): 029-298-601 ***Crown Land File#:***
Land Description: STRATA LOT 81 BLOCK 19 NEW WESTMINSTER DISTRICT STRATA PLAN EPS1903TOGETHER WITH AN INTEREST IN THE COMMON PROPERTY IN PROPORTION TO THE UNITENTITLEMENT OF THE STRATA LOT AS SHOWN ON FORM V

Parcel Descriptions

Date Added: 3/19/2015 9:08:35 AM ***Crown Land PIN#:***
LTO PID(s): 029-298-628 ***Crown Land File#:***
Land Description: STRATA LOT 83 BLOCK 19 NEW WESTMINSTER DISTRICT STRATA PLAN EPS1903TOGETHER WITH AN INTEREST IN THE COMMON PROPERTY IN PROPORTION TO THE UNITENTITLEMENT OF THE STRATA LOT AS SHOWN ON FORM V

Parcel Descriptions

Date Added: 3/19/2015 9:08:35 AM ***Crown Land PIN#:***
LTO PID(s): 029-298-644 ***Crown Land File#:***
Land Description: STRATA LOT 85 BLOCK 19 NEW WESTMINSTER DISTRICT STRATA PLAN EPS1903TOGETHER WITH AN INTEREST IN THE COMMON PROPERTY IN PROPORTION TO THE UNITENTITLEMENT OF THE STRATA LOT AS SHOWN ON FORM V

Parcel Descriptions

Date Added: 3/19/2015 9:08:36 AM ***Crown Land PIN#:***
LTO PID(s): 029-298-717 ***Crown Land File#:***
Land Description: STRATA LOT 92 BLOCK 19 NEW WESTMINSTER DISTRICT STRATA PLAN EPS1903TOGETHER WITH AN INTEREST IN THE COMMON PROPERTY IN PROPORTION TO THE UNITENTITLEMENT OF THE STRATA LOT AS SHOWN ON FORM V

Parcel Descriptions

Date Added: 3/19/2015 9:08:36 AM ***Crown Land PIN#:***
LTO PID(s): 029-298-750 ***Crown Land File#:***
Land Description: STRATA LOT 96 BLOCK 19 NEW WESTMINSTER DISTRICT STRATA PLAN EPS1903TOGETHER WITH AN INTEREST IN THE COMMON PROPERTY IN PROPORTION TO THE UNITENTITLEMENT OF THE STRATA LOT AS SHOWN ON FORM V

Parcel Descriptions

Date Added: 3/19/2015 9:08:36 AM ***Crown Land PIN#:***
LTO PID(s): 029-298-776 ***Crown Land File#:***
Land Description: STRATA LOT 98 BLOCK 19 NEW WESTMINSTER DISTRICT STRATA PLAN EPS1903TOGETHER WITH AN INTEREST IN THE COMMON PROPERTY IN PROPORTION TO THE UNITENTITLEMENT OF THE STRATA LOT AS SHOWN ON FORM V

Parcel Descriptions

Date Added: 3/19/2015 9:08:36 AM ***Crown Land PIN#:***
LTO PID(s): 029-298-792 ***Crown Land File#:***
Land Description: STRATA LOT 100 BLOCK 19 NEW WESTMINSTER DISTRICT STRATA PLAN EPS1903TOGETHER WITH AN INTEREST IN THE COMMON PROPERTY IN PROPORTION TO THE UNITENTITLEMENT OF THE STRATA LOT AS SHOWN ON FORM V

Parcel Descriptions

Date Added: 3/19/2015 9:08:37 AM ***Crown Land PIN#:***

LTO PID(s): 029-298-849 **Crown Land File#:**
Land Description: STRATA LOT 105 BLOCK 19 NEW WESTMINSTER DISTRICT STRATA PLAN EPS1903TOGETHER WITH AN INTEREST IN THE COMMON PROPERTY IN PROPORTION TO THE UNITENTITLEMENT OF THE STRATA LOT AS SHOWN ON FORM V

Parcel Descriptions

Date Added: 3/19/2015 9:08:37 AM **Crown Land PIN#:**
LTO PID(s): 029-298-865 **Crown Land File#:**
Land Description: STRATA LOT 107 BLOCK 19 NEW WESTMINSTER DISTRICT STRATA PLAN EPS1903TOGETHER WITH AN INTEREST IN THE COMMON PROPERTY IN PROPORTION TO THE UNITENTITLEMENT OF THE STRATA LOT AS SHOWN ON FORM V

Parcel Descriptions

Date Added: 3/19/2015 9:08:27 AM **Crown Land PIN#:**
LTO PID(s): 029-297-869 **Crown Land File#:**
Land Description: STRATA LOT 7 BLOCK 19 NEW WESTMINSTER DISTRICT STRATA PLAN EPS1903TOGETHER WITH AN INTEREST IN THE COMMON PROPERTY IN PROPORTION TO THE UNITENTITLEMENT OF THE STRATA LOT AS SHOWN ON FORM V

Parcel Descriptions

Date Added: 3/19/2015 9:08:27 AM **Crown Land PIN#:**
LTO PID(s): 029-297-877 **Crown Land File#:**
Land Description: STRATA LOT 8 BLOCK 19 NEW WESTMINSTER DISTRICT STRATA PLAN EPS1903TOGETHER WITH AN INTEREST IN THE COMMON PROPERTY IN PROPORTION TO THE UNITENTITLEMENT OF THE STRATA LOT AS SHOWN ON FORM V

Parcel Descriptions

Date Added: 3/19/2015 9:08:27 AM **Crown Land PIN#:**
LTO PID(s): 029-297-893 **Crown Land File#:**
Land Description: STRATA LOT 10 BLOCK 19 NEW WESTMINSTER DISTRICT STRATA PLAN EPS1903TOGETHER WITH AN INTEREST IN THE COMMON PROPERTY IN PROPORTION TO THE UNITENTITLEMENT OF THE STRATA LOT AS SHOWN ON FORM V

Parcel Descriptions

Date Added: 3/19/2015 9:08:28 AM **Crown Land PIN#:**
LTO PID(s): 029-297-974 **Crown Land File#:**
Land Description: STRATA LOT 18 BLOCK 19 NEW WESTMINSTER DISTRICT STRATA PLAN EPS1903TOGETHER WITH AN INTEREST IN THE COMMON PROPERTY IN PROPORTION TO THE UNITENTITLEMENT OF THE STRATA LOT AS SHOWN ON FORM V

Parcel Descriptions

Date Added: 3/19/2015 9:08:28 AM **Crown Land PIN#:**
LTO PID(s): 029-297-958 **Crown Land File#:**
Land Description: STRATA LOT 16 BLOCK 19 NEW WESTMINSTER DISTRICT STRATA PLAN EPS1903TOGETHER WITH AN INTEREST IN THE COMMON PROPERTY IN PROPORTION TO THE UNITENTITLEMENT OF THE STRATA LOT AS SHOWN ON FORM V

Parcel Descriptions

Date Added: 3/19/2015 9:08:30 AM **Crown Land PIN#:**
LTO PID(s): 029-298-181 **Crown Land File#:**
Land Description: STRATA LOT 39 BLOCK 19 NEW WESTMINSTER DISTRICT STRATA PLAN EPS1903TOGETHER WITH AN INTEREST IN THE COMMON PROPERTY IN PROPORTION TO THE UNITENTITLEMENT OF THE STRATA LOT AS SHOWN ON FORM V

Parcel Descriptions

Date Added: 3/19/2015 9:08:31 AM ***Crown Land PIN#:***
LTO PID(s): 029-298-211 ***Crown Land File#:***
Land Description: STRATA LOT 42 BLOCK 19 NEW WESTMINSTER DISTRICT STRATA PLAN EPS1903TOGETHER WITH AN INTEREST IN THE COMMON PROPERTY IN PROPORTION TO THE UNITENTITLEMENT OF THE STRATA LOT AS SHOWN ON FORM V

Parcel Descriptions

Date Added: 3/19/2015 9:08:31 AM ***Crown Land PIN#:***
LTO PID(s): 029-298-245 ***Crown Land File#:***
Land Description: STRATA LOT 45 BLOCK 19 NEW WESTMINSTER DISTRICT STRATA PLAN EPS1903TOGETHER WITH AN INTEREST IN THE COMMON PROPERTY IN PROPORTION TO THE UNITENTITLEMENT OF THE STRATA LOT AS SHOWN ON FORM V

Parcel Descriptions

Date Added: 3/19/2015 9:08:33 AM ***Crown Land PIN#:***
LTO PID(s): 029-298-415 ***Crown Land File#:***
Land Description: STRATA LOT 62 BLOCK 19 NEW WESTMINSTER DISTRICT STRATA PLAN EPS1903TOGETHER WITH AN INTEREST IN THE COMMON PROPERTY IN PROPORTION TO THE UNITENTITLEMENT OF THE STRATA LOT AS SHOWN ON FORM V

Parcel Descriptions

Date Added: 3/19/2015 9:08:33 AM ***Crown Land PIN#:***
LTO PID(s): 029-298-491 ***Crown Land File#:***
Land Description: STRATA LOT 70 BLOCK 19 NEW WESTMINSTER DISTRICT STRATA PLAN EPS1903TOGETHER WITH AN INTEREST IN THE COMMON PROPERTY IN PROPORTION TO THE UNITENTITLEMENT OF THE STRATA LOT AS SHOWN ON FORM V

Parcel Descriptions

Date Added: 3/19/2015 9:08:34 AM ***Crown Land PIN#:***
LTO PID(s): 029-298-521 ***Crown Land File#:***
Land Description: STRATA LOT 73 BLOCK 19 NEW WESTMINSTER DISTRICT STRATA PLAN EPS1903TOGETHER WITH AN INTEREST IN THE COMMON PROPERTY IN PROPORTION TO THE UNITENTITLEMENT OF THE STRATA LOT AS SHOWN ON FORM V

Parcel Descriptions

Date Added: 3/19/2015 9:08:34 AM ***Crown Land PIN#:***
LTO PID(s): 029-298-563 ***Crown Land File#:***
Land Description: STRATA LOT 77 BLOCK 19 NEW WESTMINSTER DISTRICT STRATA PLAN EPS1903TOGETHER WITH AN INTEREST IN THE COMMON PROPERTY IN PROPORTION TO THE UNITENTITLEMENT OF THE STRATA LOT AS SHOWN ON FORM V

Parcel Descriptions

Date Added: 3/19/2015 9:08:35 AM ***Crown Land PIN#:***
LTO PID(s): 029-298-709 ***Crown Land File#:***
Land Description: STRATA LOT 91 BLOCK 19 NEW WESTMINSTER DISTRICT STRATA PLAN EPS1903TOGETHER WITH AN INTEREST IN THE COMMON PROPERTY IN PROPORTION TO THE UNITENTITLEMENT OF THE STRATA LOT AS SHOWN ON FORM V

Parcel Descriptions

Date Added: 3/19/2015 9:08:27 AM ***Crown Land PIN#:***
LTO PID(s): 029-297-826 ***Crown Land File#:***

Land Description: STRATA LOT 3 BLOCK 19 NEW WESTMINSTER DISTRICT STRATA PLAN EPS1903TOGETHER WITH AN INTEREST IN THE COMMON PROPERTY IN PROPORTION TO THE UNITENTITLEMENT OF THE STRATA LOT AS SHOWN ON FORM V

Parcel Descriptions

Date Added: 3/19/2015 9:08:27 AM ***Crown Land PIN#:***
LTO PID(s): 029-297-834 ***Crown Land File#:***
Land Description: STRATA LOT 4 BLOCK 19 NEW WESTMINSTER DISTRICT STRATA PLAN EPS1903TOGETHER WITH AN INTEREST IN THE COMMON PROPERTY IN PROPORTION TO THE UNITENTITLEMENT OF THE STRATA LOT AS SHOWN ON FORM V

Parcel Descriptions

Date Added: 3/19/2015 9:08:29 AM ***Crown Land PIN#:***
LTO PID(s): 029-298-016 ***Crown Land File#:***
Land Description: STRATA LOT 22 BLOCK 19 NEW WESTMINSTER DISTRICT STRATA PLAN EPS1903TOGETHER WITH AN INTEREST IN THE COMMON PROPERTY IN PROPORTION TO THE UNITENTITLEMENT OF THE STRATA LOT AS SHOWN ON FORM V

Parcel Descriptions

Date Added: 3/19/2015 9:08:29 AM ***Crown Land PIN#:***
LTO PID(s): 029-298-083 ***Crown Land File#:***
Land Description: STRATA LOT 29 BLOCK 19 NEW WESTMINSTER DISTRICT STRATA PLAN EPS1903TOGETHER WITH AN INTEREST IN THE COMMON PROPERTY IN PROPORTION TO THE UNITENTITLEMENT OF THE STRATA LOT AS SHOWN ON FORM V

Parcel Descriptions

Date Added: 3/19/2015 9:08:30 AM ***Crown Land PIN#:***
LTO PID(s): 029-298-199 ***Crown Land File#:***
Land Description: STRATA LOT 40 BLOCK 19 NEW WESTMINSTER DISTRICT STRATA PLAN EPS1903TOGETHER WITH AN INTEREST IN THE COMMON PROPERTY IN PROPORTION TO THE UNITENTITLEMENT OF THE STRATA LOT AS SHOWN ON FORM V

Parcel Descriptions

Date Added: 3/19/2015 9:08:32 AM ***Crown Land PIN#:***
LTO PID(s): 029-298-326 ***Crown Land File#:***
Land Description: STRATA LOT 53 BLOCK 19 NEW WESTMINSTER DISTRICT STRATA PLAN EPS1903TOGETHER WITH AN INTEREST IN THE COMMON PROPERTY IN PROPORTION TO THE UNITENTITLEMENT OF THE STRATA LOT AS SHOWN ON FORM V

Parcel Descriptions

Date Added: 3/19/2015 9:08:33 AM ***Crown Land PIN#:***
LTO PID(s): 029-298-482 ***Crown Land File#:***
Land Description: STRATA LOT 69 BLOCK 19 NEW WESTMINSTER DISTRICT STRATA PLAN EPS1903TOGETHER WITH AN INTEREST IN THE COMMON PROPERTY IN PROPORTION TO THE UNITENTITLEMENT OF THE STRATA LOT AS SHOWN ON FORM V

Parcel Descriptions

Date Added: 3/19/2015 9:08:34 AM ***Crown Land PIN#:***
LTO PID(s): 029-298-555 ***Crown Land File#:***
Land Description: STRATA LOT 76 BLOCK 19 NEW WESTMINSTER DISTRICT STRATA PLAN EPS1903TOGETHER WITH AN INTEREST IN THE COMMON PROPERTY IN PROPORTION TO THE UNITENTITLEMENT OF THE STRATA LOT AS SHOWN ON FORM V

Parcel Descriptions

Date Added: 3/19/2015 9:08:35 AM ***Crown Land PIN#:***
LTO PID(s): 029-298-679 ***Crown Land File#:***
Land Description: STRATA LOT 88 BLOCK 19 NEW WESTMINSTER DISTRICT STRATA PLAN EPS1903TOGETHER WITH AN INTEREST IN THE COMMON PROPERTY IN PROPORTION TO THE UNITENTITLEMENT OF THE STRATA LOT AS SHOWN ON FORM V

Parcel Descriptions

Date Added: 3/19/2015 9:08:35 AM ***Crown Land PIN#:***
LTO PID(s): 029-298-652 ***Crown Land File#:***
Land Description: STRATA LOT 86 BLOCK 19 NEW WESTMINSTER DISTRICT STRATA PLAN EPS1903TOGETHER WITH AN INTEREST IN THE COMMON PROPERTY IN PROPORTION TO THE UNITENTITLEMENT OF THE STRATA LOT AS SHOWN ON FORM V

Parcel Descriptions

Date Added: 3/19/2015 9:08:36 AM ***Crown Land PIN#:***
LTO PID(s): 029-298-733 ***Crown Land File#:***
Land Description: STRATA LOT 94 BLOCK 19 NEW WESTMINSTER DISTRICT STRATA PLAN EPS1903TOGETHER WITH AN INTEREST IN THE COMMON PROPERTY IN PROPORTION TO THE UNITENTITLEMENT OF THE STRATA LOT AS SHOWN ON FORM V

Parcel Descriptions

Date Added: 3/19/2015 9:08:37 AM ***Crown Land PIN#:***
LTO PID(s): 029-298-831 ***Crown Land File#:***
Land Description: STRATA LOT 104 BLOCK 19 NEW WESTMINSTER DISTRICT STRATA PLAN EPS1903TOGETHER WITH AN INTEREST IN THE COMMON PROPERTY IN PROPORTION TO THE UNITENTITLEMENT OF THE STRATA LOT AS SHOWN ON FORM V

Parcel Descriptions

Date Added: 3/19/2015 9:08:37 AM ***Crown Land PIN#:***
LTO PID(s): 029-298-873 ***Crown Land File#:***
Land Description: STRATA LOT 108 BLOCK 19 NEW WESTMINSTER DISTRICT STRATA PLAN EPS1903TOGETHER WITH AN INTEREST IN THE COMMON PROPERTY IN PROPORTION TO THE UNITENTITLEMENT OF THE STRATA LOT AS SHOWN ON FORM V

Parcel Descriptions

Date Added: 3/19/2015 9:08:26 AM ***Crown Land PIN#:***
LTO PID(s): 029-297-800 ***Crown Land File#:***
Land Description: STRATA LOT 1 BLOCK 19 NEW WESTMINSTER DISTRICT STRATA PLAN EPS1903TOGETHER WITH AN INTEREST IN THE COMMON PROPERTY IN PROPORTION TO THE UNITENTITLEMENT OF THE STRATA LOT AS SHOWN ON FORM V

Parcel Descriptions

Date Added: 3/19/2015 9:08:27 AM ***Crown Land PIN#:***
LTO PID(s): 029-297-842 ***Crown Land File#:***
Land Description: STRATA LOT 5 BLOCK 19 NEW WESTMINSTER DISTRICT STRATA PLAN EPS1903TOGETHER WITH AN INTEREST IN THE COMMON PROPERTY IN PROPORTION TO THE UNITENTITLEMENT OF THE STRATA LOT AS SHOWN ON FORM V

Parcel Descriptions

Date Added: 3/19/2015 9:08:27 AM ***Crown Land PIN#:***
LTO PID(s): 029-297-885 ***Crown Land File#:***

Land Description: STRATA LOT 9 BLOCK 19 NEW WESTMINSTER DISTRICT STRATA PLAN EPS1903TOGETHER WITH AN INTEREST IN THE COMMON PROPERTY IN PROPORTION TO THE UNITENTITLEMENT OF THE STRATA LOT AS SHOWN ON FORM V

Parcel Descriptions

Date Added: 3/19/2015 9:08:30 AM **Crown Land PIN#:**
LTO PID(s): 029-298-156 **Crown Land File#:**
Land Description: STRATA LOT 36 BLOCK 19 NEW WESTMINSTER DISTRICT STRATA PLAN EPS1903TOGETHER WITH AN INTEREST IN THE COMMON PROPERTY IN PROPORTION TO THE UNITENTITLEMENT OF THE STRATA LOT AS SHOWN ON FORM V

Parcel Descriptions

Date Added: 3/19/2015 9:08:31 AM **Crown Land PIN#:**
LTO PID(s): 029-298-288 **Crown Land File#:**
Land Description: STRATA LOT 49 BLOCK 19 NEW WESTMINSTER DISTRICT STRATA PLAN EPS1903TOGETHER WITH AN INTEREST IN THE COMMON PROPERTY IN PROPORTION TO THE UNITENTITLEMENT OF THE STRATA LOT AS SHOWN ON FORM V

Parcel Descriptions

Date Added: 3/19/2015 9:08:31 AM **Crown Land PIN#:**
LTO PID(s): 029-298-270 **Crown Land File#:**
Land Description: STRATA LOT 48 BLOCK 19 NEW WESTMINSTER DISTRICT STRATA PLAN EPS1903TOGETHER WITH AN INTEREST IN THE COMMON PROPERTY IN PROPORTION TO THE UNITENTITLEMENT OF THE STRATA LOT AS SHOWN ON FORM V

Parcel Descriptions

Date Added: 3/19/2015 9:08:32 AM **Crown Land PIN#:**
LTO PID(s): 029-298-318 **Crown Land File#:**
Land Description: STRATA LOT 52 BLOCK 19 NEW WESTMINSTER DISTRICT STRATA PLAN EPS1903TOGETHER WITH AN INTEREST IN THE COMMON PROPERTY IN PROPORTION TO THE UNITENTITLEMENT OF THE STRATA LOT AS SHOWN ON FORM V

Parcel Descriptions

Date Added: 3/19/2015 9:08:32 AM **Crown Land PIN#:**
LTO PID(s): 029-298-377 **Crown Land File#:**
Land Description: STRATA LOT 58 BLOCK 19 NEW WESTMINSTER DISTRICT STRATA PLAN EPS1903TOGETHER WITH AN INTEREST IN THE COMMON PROPERTY IN PROPORTION TO THE UNITENTITLEMENT OF THE STRATA LOT AS SHOWN ON FORM V

Parcel Descriptions

Date Added: 3/19/2015 9:08:32 AM **Crown Land PIN#:**
LTO PID(s): 029-298-407 **Crown Land File#:**
Land Description: STRATA LOT 61 BLOCK 19 NEW WESTMINSTER DISTRICT STRATA PLAN EPS1903TOGETHER WITH AN INTEREST IN THE COMMON PROPERTY IN PROPORTION TO THE UNITENTITLEMENT OF THE STRATA LOT AS SHOWN ON FORM V

Parcel Descriptions

Date Added: 3/19/2015 9:08:33 AM **Crown Land PIN#:**
LTO PID(s): 029-298-440 **Crown Land File#:**
Land Description: STRATA LOT 65 BLOCK 19 NEW WESTMINSTER DISTRICT STRATA PLAN EPS1903TOGETHER WITH AN INTEREST IN THE COMMON PROPERTY IN PROPORTION TO THE UNITENTITLEMENT OF THE STRATA LOT AS SHOWN ON FORM V

Parcel Descriptions

Date Added: 3/19/2015 9:08:33 AM ***Crown Land PIN#:***
LTO PID(s): 029-298-474 ***Crown Land File#:***
Land Description: STRATA LOT 68 BLOCK 19 NEW WESTMINSTER DISTRICT STRATA PLAN EPS1903TOGETHER WITH AN INTEREST IN THE COMMON PROPERTY IN PROPORTION TO THE UNITENTITLEMENT OF THE STRATA LOT AS SHOWN ON FORM V

Parcel Descriptions

Date Added: 3/19/2015 9:08:37 AM ***Crown Land PIN#:***
LTO PID(s): 029-298-822 ***Crown Land File#:***
Land Description: STRATA LOT 103 BLOCK 19 NEW WESTMINSTER DISTRICT STRATA PLAN EPS1903TOGETHER WITH AN INTEREST IN THE COMMON PROPERTY IN PROPORTION TO THE UNITENTITLEMENT OF THE STRATA LOT AS SHOWN ON FORM V

Parcel Descriptions

Date Added: 3/19/2015 9:08:28 AM ***Crown Land PIN#:***
LTO PID(s): 029-297-991 ***Crown Land File#:***
Land Description: STRATA LOT 20 BLOCK 19 NEW WESTMINSTER DISTRICT STRATA PLAN EPS1903TOGETHER WITH AN INTEREST IN THE COMMON PROPERTY IN PROPORTION TO THE UNITENTITLEMENT OF THE STRATA LOT AS SHOWN ON FORM V

Parcel Descriptions

Date Added: 3/19/2015 9:08:29 AM ***Crown Land PIN#:***
LTO PID(s): 029-298-067 ***Crown Land File#:***
Land Description: STRATA LOT 27 BLOCK 19 NEW WESTMINSTER DISTRICT STRATA PLAN EPS1903TOGETHER WITH AN INTEREST IN THE COMMON PROPERTY IN PROPORTION TO THE UNITENTITLEMENT OF THE STRATA LOT AS SHOWN ON FORM V

Parcel Descriptions

Date Added: 3/19/2015 9:08:29 AM ***Crown Land PIN#:***
LTO PID(s): 029-298-105 ***Crown Land File#:***
Land Description: STRATA LOT 31 BLOCK 19 NEW WESTMINSTER DISTRICT STRATA PLAN EPS1903TOGETHER WITH AN INTEREST IN THE COMMON PROPERTY IN PROPORTION TO THE UNITENTITLEMENT OF THE STRATA LOT AS SHOWN ON FORM V

Parcel Descriptions

Date Added: 3/19/2015 9:08:32 AM ***Crown Land PIN#:***
LTO PID(s): 029-298-385 ***Crown Land File#:***
Land Description: STRATA LOT 59 BLOCK 19 NEW WESTMINSTER DISTRICT STRATA PLAN EPS1903TOGETHER WITH AN INTEREST IN THE COMMON PROPERTY IN PROPORTION TO THE UNITENTITLEMENT OF THE STRATA LOT AS SHOWN ON FORM V

Parcel Descriptions

Date Added: 3/19/2015 9:08:34 AM ***Crown Land PIN#:***
LTO PID(s): 029-298-512 ***Crown Land File#:***
Land Description: STRATA LOT 72 BLOCK 19 NEW WESTMINSTER DISTRICT STRATA PLAN EPS1903TOGETHER WITH AN INTEREST IN THE COMMON PROPERTY IN PROPORTION TO THE UNITENTITLEMENT OF THE STRATA LOT AS SHOWN ON FORM V

Parcel Descriptions

Date Added: 3/19/2015 9:08:34 AM ***Crown Land PIN#:***
LTO PID(s): 029-298-580 ***Crown Land File#:***

Land Description: STRATA LOT 79 BLOCK 19 NEW WESTMINSTER DISTRICT STRATA PLAN EPS1903TOGETHER WITH AN INTEREST IN THE COMMON PROPERTY IN PROPORTION TO THE UNITENTITLEMENT OF THE STRATA LOT AS SHOWN ON FORM V

Parcel Descriptions

Date Added: 3/19/2015 9:08:36 AM **Crown Land PIN#:**
LTO PID(s): 029-298-768 **Crown Land File#:**
Land Description: STRATA LOT 97 BLOCK 19 NEW WESTMINSTER DISTRICT STRATA PLAN EPS1903TOGETHER WITH AN INTEREST IN THE COMMON PROPERTY IN PROPORTION TO THE UNITENTITLEMENT OF THE STRATA LOT AS SHOWN ON FORM V

Parcel Descriptions

Date Added: 3/19/2015 9:08:36 AM **Crown Land PIN#:**
LTO PID(s): 029-298-741 **Crown Land File#:**
Land Description: STRATA LOT 95 BLOCK 19 NEW WESTMINSTER DISTRICT STRATA PLAN EPS1903TOGETHER WITH AN INTEREST IN THE COMMON PROPERTY IN PROPORTION TO THE UNITENTITLEMENT OF THE STRATA LOT AS SHOWN ON FORM V

Parcel Descriptions

Date Added: 3/19/2015 9:08:36 AM **Crown Land PIN#:**
LTO PID(s): 029-298-806 **Crown Land File#:**
Land Description: STRATA LOT 101 BLOCK 19 NEW WESTMINSTER DISTRICT STRATA PLAN EPS1903TOGETHER WITH AN INTEREST IN THE COMMON PROPERTY IN PROPORTION TO THE UNITENTITLEMENT OF THE STRATA LOT AS SHOWN ON FORM V

Parcel Descriptions

Date Added: 3/19/2015 9:08:34 AM **Crown Land PIN#:**
LTO PID(s): 029-298-571 **Crown Land File#:**
Land Description: STRATA LOT 78 BLOCK 19 NEW WESTMINSTER DISTRICT STRATA PLAN EPS1903TOGETHER WITH AN INTEREST IN THE COMMON PROPERTY IN PROPORTION TO THE UNITENTITLEMENT OF THE STRATA LOT AS SHOWN ON FORM V

Parcel Descriptions

Date Added: 3/19/2015 9:08:36 AM **Crown Land PIN#:**
LTO PID(s): 029-298-725 **Crown Land File#:**
Land Description: STRATA LOT 93 BLOCK 19 NEW WESTMINSTER DISTRICT STRATA PLAN EPS1903TOGETHER WITH AN INTEREST IN THE COMMON PROPERTY IN PROPORTION TO THE UNITENTITLEMENT OF THE STRATA LOT AS SHOWN ON FORM V

Parcel Descriptions

Date Added: 3/19/2015 9:08:27 AM **Crown Land PIN#:**
LTO PID(s): 029-297-851 **Crown Land File#:**
Land Description: STRATA LOT 6 BLOCK 19 NEW WESTMINSTER DISTRICT STRATA PLAN EPS1903TOGETHER WITH AN INTEREST IN THE COMMON PROPERTY IN PROPORTION TO THE UNITENTITLEMENT OF THE STRATA LOT AS SHOWN ON FORM V

Parcel Descriptions

Date Added: 3/19/2015 9:08:27 AM **Crown Land PIN#:**
LTO PID(s): 029-297-907 **Crown Land File#:**
Land Description: STRATA LOT 11 BLOCK 19 NEW WESTMINSTER DISTRICT STRATA PLAN EPS1903TOGETHER WITH AN INTEREST IN THE COMMON PROPERTY IN PROPORTION TO THE UNITENTITLEMENT OF THE STRATA LOT AS SHOWN ON FORM V

Parcel Descriptions

Date Added: 3/19/2015 9:08:28 AM ***Crown Land PIN#:***
LTO PID(s): 029-297-923 ***Crown Land File#:***
Land Description: STRATA LOT 13 BLOCK 19 NEW WESTMINSTER DISTRICT STRATA PLAN EPS1903TOGETHER WITH AN INTEREST IN THE COMMON PROPERTY IN PROPORTION TO THE UNITENTITLEMENT OF THE STRATA LOT AS SHOWN ON FORM V

Parcel Descriptions

Date Added: 3/19/2015 9:08:28 AM ***Crown Land PIN#:***
LTO PID(s): 029-297-966 ***Crown Land File#:***
Land Description: STRATA LOT 17 BLOCK 19 NEW WESTMINSTER DISTRICT STRATA PLAN EPS1903TOGETHER WITH AN INTEREST IN THE COMMON PROPERTY IN PROPORTION TO THE UNITENTITLEMENT OF THE STRATA LOT AS SHOWN ON FORM V

Parcel Descriptions

Date Added: 3/19/2015 9:08:29 AM ***Crown Land PIN#:***
LTO PID(s): 029-298-024 ***Crown Land File#:***
Land Description: STRATA LOT 23 BLOCK 19 NEW WESTMINSTER DISTRICT STRATA PLAN EPS1903TOGETHER WITH AN INTEREST IN THE COMMON PROPERTY IN PROPORTION TO THE UNITENTITLEMENT OF THE STRATA LOT AS SHOWN ON FORM V

Parcel Descriptions

Date Added: 3/19/2015 9:08:29 AM ***Crown Land PIN#:***
LTO PID(s): 029-298-041 ***Crown Land File#:***
Land Description: STRATA LOT 25 BLOCK 19 NEW WESTMINSTER DISTRICT STRATA PLAN EPS1903TOGETHER WITH AN INTEREST IN THE COMMON PROPERTY IN PROPORTION TO THE UNITENTITLEMENT OF THE STRATA LOT AS SHOWN ON FORM V

Parcel Descriptions

Date Added: 3/19/2015 9:08:30 AM ***Crown Land PIN#:***
LTO PID(s): 029-298-148 ***Crown Land File#:***
Land Description: STRATA LOT 35 BLOCK 19 NEW WESTMINSTER DISTRICT STRATA PLAN EPS1903TOGETHER WITH AN INTEREST IN THE COMMON PROPERTY IN PROPORTION TO THE UNITENTITLEMENT OF THE STRATA LOT AS SHOWN ON FORM V

Parcel Descriptions

Date Added: 3/19/2015 9:08:31 AM ***Crown Land PIN#:***
LTO PID(s): 029-298-300 ***Crown Land File#:***
Land Description: STRATA LOT 51 BLOCK 19 NEW WESTMINSTER DISTRICT STRATA PLAN EPS1903TOGETHER WITH AN INTEREST IN THE COMMON PROPERTY IN PROPORTION TO THE UNITENTITLEMENT OF THE STRATA LOT AS SHOWN ON FORM V

Parcel Descriptions

Date Added: 3/19/2015 9:08:32 AM ***Crown Land PIN#:***
LTO PID(s): 029-298-393 ***Crown Land File#:***
Land Description: STRATA LOT 60 BLOCK 19 NEW WESTMINSTER DISTRICT STRATA PLAN EPS1903TOGETHER WITH AN INTEREST IN THE COMMON PROPERTY IN PROPORTION TO THE UNITENTITLEMENT OF THE STRATA LOT AS SHOWN ON FORM V

Parcel Descriptions

Date Added: 3/19/2015 9:08:33 AM ***Crown Land PIN#:***
LTO PID(s): 029-298-466 ***Crown Land File#:***

Land Description: STRATA LOT 67 BLOCK 19 NEW WESTMINSTER DISTRICT STRATA PLAN EPS1903TOGETHER WITH AN INTEREST IN THE COMMON PROPERTY IN PROPORTION TO THE UNITENTITLEMENT OF THE STRATA LOT AS SHOWN ON FORM V

Parcel Descriptions

Date Added: 3/19/2015 9:08:34 AM
Crown Land PIN#:
LTO PID(s): 029-298-539
Crown Land File#:
Land Description: STRATA LOT 74 BLOCK 19 NEW WESTMINSTER DISTRICT STRATA PLAN EPS1903TOGETHER WITH AN INTEREST IN THE COMMON PROPERTY IN PROPORTION TO THE UNITENTITLEMENT OF THE STRATA LOT AS SHOWN ON FORM V

53	1 of 1	WNW/196.5	49.8 / 44.02	0729374 BC LTD. 37 AGNES STREET NEW WESTMINSTER BC V3L 5G9	GEN

Generator No: BCG46118
Status Date: 2009/Sep/14
Status: ACTIVE
Registration Dt: 2009/Sep/14
Region:
Mailing Addr: 2140 21000 WESTMINSTER HIGHWAY
Waste Generation Site:
Comments:
Year: 2010; 2010

Detail(s)

Business Type:
Amount Per 30 Days:
Waste: ASBESTOS, WHITE
TDG PIN No:
Generation Code:
TDG Class:
Physical State:
Certified By Name:
Handling Code:
Date Certifier Signed:
Amount in Storage:

54	1 of 3	W/212.8	46.9 / 41.07	BIOCONCEPT PEST MANAGEMENT LTD 411-65 1ST STREET, NEW WESTMINSTER BC V3L 5K9 CA BC	PES

Registration No: 13323
Registration Type:
Category: Services - AGRICULTURE GENERAL; LANDSCAPE GENERAL; MOSQUITO GENERAL;STRUCTURAL GENERAL;PESTICIDE USER SERVICE
Expiry Date: 01-APR-2007
Provides Service:
Pesticides to be used:
Treatment Description:
Regions of Operation:

54	2 of 3	W/212.8	46.9 / 41.07	BIOCONCEPT PEST MANAGEMENT LTD 411-65 1ST ST NEW WESTMINSTER BC	PES

Registration No: 13323
Registration Type:
Category: AGRICULTURE GENERAL, STRUCTURAL GENERAL, PESTICIDE USER SERVICE, MOSQUITO GENERAL, LANDSCAPE GENERAL
Expiry Date: 04/01/2008
Provides Service:
Pesticides to be used:
Treatment Description:
Regions of Operation:

Map Key	Number of Records	Direction/ Distance (m)	Elev/Diff (m)	Site	DB
54	3 of 3	W/212.8	46.9 / 41.07	BIOCONCEPT PEST MANAGEMENT LTD 411-65 1ST STREET NEW WESTMINSTER BC	PES

Registration No: 13323
Registration Type:
Category: MOSQUITO: GENERAL, LANDSCAPE: GENERAL, AGRICULTURE: GENERAL, PESTICIDE USER: SERVICE, STRUCTURAL: GENERAL
Expiry Date: 4/1/2009
Provides Service:
Pesticides to be used:
Treatment Description:
Regions of Operation:

55	1 of 1	ESE/61.9	5.2 / -0.62	Bc Gas Patullo Gate Station, Surrey 10905 - 120TH STREET No Entry SURREY BC	SREG

Site ID:	4423	**Registered:**	14-Nov-1997
Victoria File No:	No File	**Updated:**	04-Aug-2000
Env Rmd ID:		**Detail Removed:**	19-Jul-2000
Regional File No:	26250-20/4423	**Common Name:**	
Region:		**Postal Code:**	No Entry
Record Status:	NOT ASSIGNED	**Latitude DMS:**	49d 12m 08.7s
Status as of:	May 2020	**Longitude DMS:**	122d 52m 57.9s
Cleanup Status:		**Latitude:**	49.202406
Category:	Not Applicable	**Longitude:**	122.882756

Location Desc: LOCATION DERIVED BY BC ENVIRONMENT REFERENCING RECTIFIED NAD83 ORTHOPHOTOGRAPHY
Addr (BC Data Catalogue): 10905 - 120TH STREET, SURREY
Site Note: There are no Associated Sites for this site.

Registry Notations

Event ID: 28427
Notation Type and Act: FINAL DETERMINATION (WMA 26.4(2)(D)OR(3)). Waste Management Act: Contaminated Sites Notations
Initiated Date: 26-Mar-1998
Approved Date: 26-Mar-1998
Region: Surrey, Lower Mainland
Ministry Contact: HANEMAYER, VINCENT (SURREY) C
Notation Notes: Site Determined Not To Be A Contaminated Site.
Required Actions: No Actions Entered
Requirement Due Date:
Requirement Received Date:

Participant:	Bc Gas Utility Ltd (Head Office (Lands Services Dept))	**Role:**	RECEIVED BY
Participant:	Pope, Douglas	**Role:**	ISSUED BY

Registry Notations

Event ID: 26539
Notation Type and Act: PRELIMINARY DETERMINATION (WMA 26.4(2)(A)). Waste Management Act: Contaminated Sites Notations
Initiated Date: 22-Jan-1998
Approved Date: 22-Jan-1998
Region: Surrey, Lower Mainland
Ministry Contact: HANEMAYER, VINCENT (SURREY) C
Notation Notes: Portion Of Site Defined By Legal Plan Dated September 9, 1997 Prepared By E & Cs Surveys Limited Determined Not To Be A Contaminated Site. For Fee Assessment Purposes, The Site Was Classified As A Medium Site With Simple Contamination.

Required Actions: No Actions Entered
Requirement Due Date:
Requirement Received Date:

Participant: Bc Gas Utility Ltd (Head Office (Lands Services Dept)) ***Role:*** RECEIVED BY

Participant: Pope, Douglas ***Role:*** ISSUED BY

Registry Notations

Event ID: 23880
Notation Type and Act: PRELIMINARY SITE INVESTIGATION REPORT: INTERNAL REVIEW REQUESTED. Waste Management Act: Contaminated Sites Notations
Initiated Date: 15-Sep-1997
Approved Date: 15-Sep-1997
Region: Surrey, Lower Mainland
Ministry Contact: HANEMAYER, VINCENT (SURREY) C
Notation Notes: Determination Of Contaminated Site Requested
Required Actions: No Actions Entered
Requirement Due Date:
Requirement Received Date:

Participant: Morrow Environmental Consultants Inc (Burnaby (Commerce Court)) ***Role:*** SUBMITTED BY

Registry Notations

Event ID: 26538
Notation Type and Act: REQUEST FOR DETERMINATION. Waste Management Act: Contaminated Sites Notations
Initiated Date: 15-Sep-1997
Approved Date: 15-Sep-1997
Region: Surrey, Lower Mainland
Ministry Contact: HANEMAYER, VINCENT (SURREY) C
Notation Notes: Determination Requested For A Portion Of The Property As Indicated By The Legal Survey Dated September 9, 1997 Carried Out By E&Cs Surveys Ltd.
Required Actions: No Actions Entered
Requirement Due Date:
Requirement Received Date:

Participant: Bc Gas Utility Ltd (Head Office (Lands Services Dept)) ***Role:*** REQUESTED BY

Participant: Pope, Douglas ***Role:*** RECEIVED BY

Site Participants

Participant: Bc Gas Utility Ltd (Head Office (Lands Services Dept)) ***Start Date:*** Sep-04-1997
Participation Type: ORG ***End Date:***
Notes:

Participants Role: Property Owner

Site Participants

Participant: Hanemayer, Vincent (Surrey) C ***Start Date:*** Sep-04-1997
Participation Type: EMP ***End Date:***
Notes:

Participants Role: Main Ministry Contact

Site Participants

Participant: Pope, Douglas
Participation Type: EMP
Notes:
Start Date: Sep-09-1997
End Date: May-21-2002

Participants Role: Alternate Ministry Contact

Site Participants

Participant: Morrow Environmental Consultants Inc (Burnaby (Commerce Court))
Participation Type: ORG
Notes: CONTACT: CATHY WILSON
Start Date: Sep-04-1997
End Date:

Participants Role: Environmental Consultant/Contractor

Documents on File

Document or Report Title: Request For Certificate Of Compliance, Bc Gas Patullo Gate Station, 10905 120th Street, Surrey, Bc.
Authored Date: 04-Sep-1997
Submitted Date: 15-Sep-1997

Document Entry Notes:

Title Should Be Refered To As A "Request For A Determination Of Contaminated Site" Since No Remediation Of Site Soils Or Groundwater Was Carried Out.

Participant and Role: Bc Gas Utility Ltd (Head Office (Lands Services Dept)) - Commissioner

Participant and Role: Morrow Environmental Consultants Inc (Burnaby (Commerce Court)) - Author

Participant and Role: Hanemayer, Vincent (Surrey) C - Reviewer

Suspected Land Use - Notes

Land Use Description: Petroleum, Natural Gas Or Sulphur Pipeline Rights Of Way
Notes: Natural Gas Gate Station

Parcel Descriptions

Date Added: 7/19/2000
LTO PID(s): 006-314-325
Land Description: LOT 4 EXCEPT: FIRSTLY; PART ON REFERENCE PLAN 79279, SECONDLY; PART ONSRW PLAN LMP20326 DISTRICT LOT 2 GROUP 2 WESTMINSTER DISTRICT PLAN 41701
Crown Land PIN#:
Crown Land File#:

Parcel Descriptions

Date Added: 6/21/2003 8:03:20 AM
LTO PID(s): 025-660-641
Land Description: ALL THAT PART OF LOT 4 EXCEPT: PART ON PLAN 79279 AND PLAN LMP20326; DISTRICT LOT 2 GROUP 2 NEW WESTMINSTER DISTRICT PLAN 41701 INCLUDED WITHIN LOT 1 PLAN BCP5670
Crown Land PIN#:
Crown Land File#:

Parcel Descriptions

Date Added: 6/28/2003 8:08:15 AM
LTO PID(s): 025-660-659
Land Description: LOT 1 DISTRICT LOT 2 GROUP 2 NEW WESTMINSTER DISTRICT PLAN BCP5670EXCEPT PLAN EPP330
Crown Land PIN#:
Crown Land File#:

Parcel Descriptions

Date Added: 6/21/2003 8:03:22 AM ***Crown Land PIN#:***
LTO PID(s): 025-660-667 ***Crown Land File#:***
Land Description: LOT 2 DISTRICT LOT 2 GROUP 2 NEW WESTMINSTER DISTRICT PLAN BCP5670

---

56 ***1 of 3*** ***SE/248.0*** ***3.8 / -2.04*** ***TAURUS EQUIPMENT LTD*** ***REC***
10847 SCOTT RD
SURREY BC

Company NO:
Year: 2000
Region: LOWER MAINLAND

--Details--
Type of Waste: fuel oil or gas oil

---

56 ***2 of 3*** ***SE/248.0*** ***3.8 / -2.04*** ***Northwest Truck Sales And Servcie Co. Ltd.*** ***GEN***
10847 Scott Rd, Delta
BC

Generator No: BCG22163 ***Status Date:*** 26-Sep-1997
Status: Active ***Registration Dt:*** 26-Sep-1997
Region: LOWER MAINLAND
Mailing Addr: 10847 Scott Rd, Delta
Waste Generation Site: 10847 Scott Rd, Delta
Comments:
Year: 2019

Detail(s)

BCG: BCG22163 ***Amount Per 30 Days:*** 50 L
TDG Pin No: UN1824 ***Generation Code:*** Generated One Time Only
TDG Class: 8 ***Handling Code:*** Storage
Registered Waste: Sodium Hydroxide, Solution ***Gen Business Type:*** AUTOMOBILE(NEW)DEALERS
Reg Status Date: 26-Sep-1997 ***Certified By Name:*** M Schmidt
Physical State: Solid ***Date Certifier Signed:*** 23-Jun-1997
Amount in Storage: 2600 L

---

56 ***3 of 3*** ***SE/248.0*** ***3.8 / -2.04*** ***RIGHT TRUCK SALES*** ***GEN2***
10847 SCOTT RD, SURREY, BC
BC

Waste Manifests - 2013

Manifest No: BJ274858 ***Date Shipped:*** 01-25-2013
TDG Code: BC0002 ***Date Received:*** 01-22-2013
TDG Class: 9.0-MISCELLANEOUS ***Qty Shipped:*** 350 KG
TDG Group: III-Moderately Dangerous ***Qty Rcvd:*** 472 KG
Packing Code: 01-Drum ***Trans Lic No:*** LT1205
Handling Code: 01-Storage ***Waste Trans:*** CLEANCARE ENVIRONMENTAL SERVICES (CANADA) INC.
Waste Receiver: TRI-ARROW INDUSTRIAL RECOVERY INC ***Trans Addr:*** 13364 COMBER WAY, SURREY, BC
Receiving Address: 13364 COMBER WAY, SURREY, BC
Waste Name: LEACHABLE TOXIC WASTE (L17 WASTE OIL FILTERS) CARTRIDGES

Waste Manifests - 2012

Manifest No:	BJ129755	**Date Shipped:**	07-19-2012
TDG Code:	BC0002	**Date Received:**	07-19-2012
TDG Class:	9.0-MISCELLANEOUS	**Copy 3 Date:**	08-14-2012
TDG Group:	III-Moderately Dangerous	**Qty Shipped:**	500 KG
Packing Code:	01-Drum	**Qty Rcvd:**	553 KG
Handling Code:	01-Storage	**Trans Lic No:**	LT1205
Waste Receiver:	TRI-ARROW INDUSTRIAL RECOVERY INC	**Waste Trans:**	CLEANCARE ENVIRONMENTAL SERVICES (CANADA) INC.
Receiving Addr:	13364 COMBER WAY, SURREY, BC	**Trans Addr:**	13364 COMBER WAY, SURREY, BC
Waste Name:	LEACHABLE TOXIC WASTE (L17 WASTE OIL FILTERS) CARTRIDGES		

Waste Manifests - 2011

Manifest No:	BH174928	**Date Shipped:**	07-13-2011
TDG Code:	UN1203	**Date Received:**	07-13-2011
TDG Class:	3.0-FLAMMABLE	**Copy 3 Date:**	07-26-2011
TDG Group:	II-Dangerous	**Qty Shipped:**	205 L
Packing Code:	01-Drum	**Qty Rcvd:**	205 L
Handling Code:	01-Storage	**Trans Lic No:**	LT0110
Waste Receiver:	SAFETY KLEEN CANADA INC	**Waste Trans:**	SAFETY KLEEN CANADA INC
Receiving Addr:	7803 PROGRESS WAY, DELTA, BC	**Trans Addr:**	7803 PROGRESS WAY, DELTA, BC
Waste Name:	Gasoline, Petrol		

Manifest No:	BG854462	**Date Shipped:**	01-20-2011
TDG Code:	UN1203	**Date Received:**	01-20-2011
TDG Class:	3.0-FLAMMABLE	**Copy 3 Date:**	02-07-2011
TDG Group:	II-Dangerous	**Qty Shipped:**	205 L
Packing Code:	01-Drum	**Qty Rcvd:**	205 L
Handling Code:	01-Storage	**Trans Lic No:**	LT0110
Waste Receiver:	SAFETY KLEEN CANADA INC	**Waste Trans:**	SAFETY KLEEN CANADA INC
Receiving Addr:	7803 PROGRESS WAY, DELTA, BC	**Trans Addr:**	7803 PROGRESS WAY, DELTA, BC
Waste Name:	Gasoline, Petrol		

---

57 ***1 of 1*** ***NNW/449.4*** ***9.5 / 3.69***

Fraserview Park
50 COLUMBIA STREET EAST No Entry
NEW WESTMINSTER BC

SREG

Site ID:	7149	**Registered:**	27-Mar-2001
Victoria File No:	No File	**Updated:**	30-Nov-2004
Env Rmd ID:		**Detail Removed:**	30-Nov-2004
Regional File No:	26250-20/7149	**Common Name:**	
Region:		**Postal Code:**	No Entry
Record Status:	NOT ASSIGNED	**Latitude DMS:**	49d 13m 00.0s
Status as of:	May 2020	**Longitude DMS:**	122d 53m 37.7s
Cleanup Status:		**Latitude:**	49.216669
Category:	Unranked	**Longitude:**	122.893794
Location Desc:	INCLUDES A PORTION OF FRONT ST. LAT/LONG CONFIRMED USING GOAT BY MINISTRY STAFF		
Addr (BC Data Catalogue):	50 COLUMBIA STREET EAST, NEW WESTMINSTER		
Site Note:	There are no Associated Sites for this site.		

Registry Notations

Event ID:	38870
Notation Type and Act:	NOTICE OF INDEPENDENT REMEDIATION COMPLETION SUBMITTED (WMA 28(2)). Waste Management Act: Contaminated Sites Notations
Initiated Date:	02-May-2001
Approved Date:	02-May-2001
Region:	Surrey, Lower Mainland
Ministry Contact:	DUNDAS, KERRI (SURREY) L
Notation Notes:	For Portion Of Front Street Only
Required Actions:	No Actions Entered
Requirement Due Date:	
Requirement Received Date:	

Participant: Envirowest Environmental Consultants (New Westminster) **Role:** SUBMITTED BY

Registry Notations

Event ID: 39084
Notation Type and Act: NOTICE OF INDEPENDENT REMEDIATION INITIATION SUBMITTED (WMA 28(2)). Waste Management Act: Contaminated Sites Notations
Initiated Date: 27-Apr-2001
Approved Date: 27-Apr-2001
Region: Surrey, Lower Mainland
Ministry Contact: DUNDAS, KERRI (SURREY) L
Notation Notes: Fraserview Park
Required Actions: No Actions Entered
Requirement Due Date:
Requirement Received Date:

Participant: Soilcon Laboratories Ltd (River Road, Richmond) **Role:** SUBMITTED BY

Registry Notations

Event ID: 38109
Notation Type and Act: NOTICE OF INDEPENDENT REMEDIATION INITIATION SUBMITTED (WMA 28(2)). Waste Management Act: Contaminated Sites Notations
Initiated Date: 09-Mar-2001
Approved Date: 09-Mar-2001
Region: Surrey, Lower Mainland
Ministry Contact: DUNDAS, KERRI (SURREY) L
Notation Notes: For Portion Of Front Street Only
Required Actions: No Actions Entered
Requirement Due Date:
Requirement Received Date:

Participant: Envirowest Environmental Consultants (New Westminster) **Role:** SUBMITTED BY

Site Participants

Participant: Soilcon Laboratories Ltd (River Road, Richmond) **Start Date:** Apr-27-2001
Participation Type: ORG **End Date:**
Notes:

Participants Role: Analytical Lab

Site Participants

Participant: Dundas, Kerri (Surrey) L **Start Date:** Mar-09-2001
Participation Type: EMP **End Date:**
Notes:

Participants Role: Main Ministry Contact

Site Participants

Participant: Envirowest Environmental Consultants (New Westminster) **Start Date:** Mar-09-2001
Participation Type: ORG **End Date:**
Notes:

Participants Role: Environmental Consultant/Contractor

Parcel Descriptions

Date Added: 6/13/2001 **Crown Land PIN#:**
LTO PID(s): 024-731-048 **Crown Land File#:**
Land Description: WATER LOT 100 PLAN 2620

Parcel Descriptions

Date Added: 6/13/2001 **Crown Land PIN#:**
LTO PID(s): 014-636-549 **Crown Land File#:**
Land Description: PARCEL A PENITENTIARY RESERVE REFERENCE PLAN 82403

Parcel Descriptions

Date Added: 6/13/2001 **Crown Land PIN#:**
LTO PID(s): 012-986-615 **Crown Land File#:**
Land Description: DISTRICT LOT 3978 GROUP 1 NEW WESTMINSTER DISTRICT

Parcel Descriptions

Date Added: 6/13/2001 **Crown Land PIN#:**
LTO PID(s): 024-596-094 **Crown Land File#:**
Land Description: DISTRICT LOT 3977 GROUP 1 NEW WESTMINSTER DISTRICT

Parcel Descriptions

Date Added: 3/14/2001 **Crown Land PIN#:**
LTO PID(s): 012-963-429 **Crown Land File#:**
Land Description: PARCEL "2" (PLAN WITH FEE DEPOSITED 37433E) OF THEB.C. PENITENTIARY RESERVE AND OF THE GOVERNMENT RESERVEADJACENT TO THE B.C. PENITENTIARY RESERVE PLAN 2620EXCEPT: FIRSTLY: PART ON REFERENCE PLAN 4903SECONDLY: PART ON REFERENCE PLAN 4904THIRDLY: PART ON R
**Note: data in the [Land Description] field for some records is truncated from the source.

Parcel Descriptions

Date Added: 6/13/2001 **Crown Land PIN#:**
LTO PID(s): 024-732-030 **Crown Land File#:**
Land Description:

58	1 of 2	WNW/89.0	46.1 / 40.28	BIOCONCEPT PEST MANAGEMENT LTD #601 - 15 ROYAL AVE EAST NEW WESTMINSTER BC	PES

Registration No: 13323
Registration Type:
Category: PESTICIDE USER SERVICE, STRUCTURAL GENERAL
Expiry Date: 04/01/2014
Provides Service:
Pesticides to be used:
Treatment Description:
Regions of Operation:

58	2 of 2	WNW/89.0	46.1 / 40.28	BIOCONCEPT PEST MANAGEMENT LTD #601 - 15 ROYAL AVE EAST, NEW WESTMINSTER, BC, CA V3L 0A9 BC	PES

Registration No: 13323
Registration Type:
Category: PESTICIDE USER - SERVICE, STRUCTURAL - GENERAL
Expiry Date: 04/01/2017
Provides Service:
Pesticides to be used:
Treatment Description:
Regions of Operation:

59	1 of 1	ESE/201.6	6.1 / 0.31	Penny's Produce, Strip Mall 120th at Scott Road Surrey BC	NEES

Incident Date: 2/18/00 21:19
Contaminant: cleaning substance
Amount:
Units:
Quantity: [Other]
Cause: Discharge
Source: Other
Reason: Intent
Sector: Service Industry

60	1 of 1	E/465.4	6.2 / 0.39	Pattullo Weigh Scale Station KING GEORGE HIGHWAY No Entry SURREY BC	SREG

Site ID: 9944
Victoria File No: 26250-20/9944
Env Rmd ID:
Regional File No: 26250-20/9944
Region:
Record Status: NOT ASSIGNED
Status as of: May 2020
Cleanup Status:
Category:
Registered: 07-Jul-2006
Updated: 12-Dec-2013
Detail Removed: 05-Dec-2013
Common Name:
Postal Code: N/A
Latitude DMS: 49d 12m 19.0s
Longitude DMS: 122d 52m 36.7s
Latitude: 49.205278
Longitude: 122.876861
Location Desc: LATS AND LONG CONFIRMED USING GOOGLE EARTH.
NO PID AS IT IS AN UNTITLED ROAD ALLOWANCE WITH NO CIVIC ADDRESS EITHER
Addr (BC Data Catalogue): KING GEORGE HIGHWAY, SURREY
Site Note: There are no PIDs for this site.

Registry Notations

Event ID: 68691
Notation Type and Act: CERTIFICATE OF COMPLIANCE ISSUED USING NUMERICAL STANDARDS. Environmental Management Act: General
Initiated Date: 02-May-2013
Approved Date: 02-May-2013
Region: Surrey, Lower Mainland
Ministry Contact: LOCKHART, DAVE
Notation Notes: Issued On The Recommendation Of An Approved Professional (Gabriel Viehweger) Under Protocol 6 Of The Contaminated Sites Regulation.
Required Actions: Also See Instrument
Schedule B, Condition 3: "Unless Otherwise Approved By The Director, The Structures And Locations Of Buildings Onsite And Offsite Must Remain Consistent With The Range Of Building Structures And Locations Assumed In The Vapour Assessment, And Building Depths Onsite And Offsite Must Remain The Same As, Or Shallower Than, The Building Depths Assumed For The Selection Of Vapour Attenuation Factors In The Vapour Assessment."
Requirement Due Date:
Requirement Received Date:

Participant: Hemmera
Role: APPROVED PROFESSIONAL

Participant:	Ward, John E H	***Role:***	ISSUED BY
Participant:	Lockhart, Dave	***Role:***	RECEIVED BY

Registry Notations

Event ID: 67866
Notation Type and Act: CERTIFICATE OF COMPLIANCE REQUESTED. Environmental Management Act: General
Initiated Date: 19-Mar-2013
Approved Date: 19-Mar-2013
Region: Surrey, Lower Mainland
Ministry Contact: HEWLETT, LUCY
Notation Notes: No Notes Entered
Required Actions: No Actions Entered
Requirement Due Date:
Requirement Received Date:

Participant:	South Coast British Columbia Transportation Authority	***Role:***	REQUESTED BY
Participant:	Hemmera	***Role:***	APPROVED PROFESSIONAL

Registry Notations

Event ID: 66720
Notation Type and Act: NOTICE OF INDEPENDENT REMEDIATION COMPLETION SUBMITTED. Environmental Management Act: General
Initiated Date: 21-Dec-2012
Approved Date: 21-Dec-2012
Region: Surrey, Lower Mainland
Ministry Contact: SAMWAYS, JENNIFER
Notation Notes: Completed: 2006-11-08
Required Actions: No Actions Entered
Requirement Due Date:
Requirement Received Date:

Participant:	Hemmera Envirochem Inc. (Vancouver)	***Role:***	SUBMITTED BY

Registry Notations

Event ID: 66719
Notation Type and Act: NOTICE OF INDEPENDENT REMEDIATION INITIATION SUBMITTED. Environmental Management Act: General
Initiated Date: 21-Dec-2012
Approved Date: 21-Dec-2012
Region: Surrey, Lower Mainland
Ministry Contact: SAMWAYS, JENNIFER
Notation Notes: Start: 2006-11-08
Required Actions: No Actions Entered
Requirement Due Date:
Requirement Received Date:

Participant:	Hemmera Envirochem Inc. (Vancouver)	***Role:***	SUBMITTED BY

Registry Notations

Event ID: 62537
Notation Type and Act: BACKGROUND SUBSTANCE CONCENTRATIONS ACCEPTED. Environmental Management Act: General
Initiated Date: 19-Dec-2011
Approved Date: 19-Dec-2011
Region: Surrey, Lower Mainland
Ministry Contact: HEWLETT, LUCY
Notation Notes: The Technical Requirements Of Protocol 9 For Calculating Local Background Groundwater Concentrations Of Dissolved Iron, Manganese And Arsenic In The Shallow Sand Aquifer Overlying Native Peat And Silt At The Site

Have Been Met.
Required Actions: No Actions Entered
Requirement Due Date:
Requirement Received Date:

Participant: South Coast British Columbia Transportation Authority **Role:** RECEIVED BY

Participant: Evans, Peggy L **Role:** ISSUED BY

Registry Notations

Event ID: 60850
Notation Type and Act: SITE RISK CLASSIFIED - SITE IS NON-HIGH RISK. Environmental Management Act: General
Initiated Date: 03-Sep-2011
Approved Date: 03-Sep-2011
Region: Surrey, Lower Mainland
Ministry Contact: O'GRADY, TYLER
Notation Notes: No Notes Entered
Required Actions: No Actions Entered
Requirement Due Date:
Requirement Received Date:

Participant: Hemmera Envirochem Inc. (Vancouver) **Role:** SUBMITTED BY

Registry Notations

Event ID: 49259
Notation Type and Act: NOTIFICATION RECEIVED ABOUT LIKELY OR ACTUAL SUBSTANCE MIGRATION TO NEIGHBOURING SITE. Environmental Management Act: General
Initiated Date: 18-Aug-2005
Approved Date: 18-Aug-2005
Region: Surrey, Lower Mainland
Ministry Contact: SKELLY, KERRI L
Notation Notes: Affected Parcel Is 12515 110th Avenue, Surrey. Site Id: 9944
Required Actions: No Actions Entered
Requirement Due Date:
Requirement Received Date:

Participant: Skelly, Kerri L **Role:** RECEIVED BY

Participant: Greater Vancouver Transportation Authority **Role:** ISSUED BY

Site Participants

Participant: Evans, Peggy L **Start Date:** Dec-19-2011
Participation Type: EMP **End Date:**
Notes:

Participants Role: Alternate Ministry Contact

Site Participants

Participant: Hemmera **Start Date:** Aug-18-2005
Participation Type: ORG **End Date:**
Notes:

Participants Role: Environmental Consultant/Contractor

Site Participants

Participant: Snc Lavalin Environmental Inc. **Start Date:** Jun-01-2007

Participation Type: ORG ***End Date:***
Notes:

Participants Role: Environmental Consultant/Contractor

Site Participants

Participant: Eba Engineering Consultants Ltd. (Vancouver) ***Start Date:*** Jan-01-2007
Participation Type: ORG ***End Date:***
Notes:

Participants Role: Environmental Consultant/Contractor

Site Participants

Participant: Hemmera Envirochem Inc. (Vancouver) ***Start Date:*** Jul-01-2011
Participation Type: ORG ***End Date:***
Notes:

Participants Role: Environmental Consultant/Contractor

Site Participants

Participant: O'Grady, Tyler ***Start Date:*** Sep-03-2011
Participation Type: EMP ***End Date:***
Notes:

Participants Role: Ministry Contact

Site Participants

Participant: Ward, John E H ***Start Date:*** May-02-2013
Participation Type: EMP ***End Date:***
Notes:

Participants Role: Ministry Contact

Site Participants

Participant: Greater Vancouver Transportation Authority ***Start Date:*** Aug-18-2005
Participation Type: ORG ***End Date:***
Notes:

Participants Role: Property Owner

Site Participants

Participant: Hewlett, Lucy ***Start Date:*** Dec-19-2011
Participation Type: EMP ***End Date:***
Notes:

Participants Role: Ministry Contact

Site Participants

Participant: Eba A Tetra Tech Company ***Start Date:*** Aug-01-2007
Participation Type: ORG ***End Date:***
Notes:

Participants Role: Environmental Consultant/Contractor

Site Participants

Participant: Eba Engineering Consultants Ltd
Participation Type: ORG
Notes:
Start Date: Jan-01-2007
End Date:

Participants Role: Environmental Consultant/Contractor

Site Participants

Participant: Amec Earth Environmental
Participation Type: ORG
Notes:
Start Date: Mar-01-2005
End Date:

Participants Role: Environmental Consultant/Contractor

Site Participants

Participant: Skelly, Kerri L
Participation Type: EMP
Notes:
Start Date: Aug-18-2005
End Date:

Participants Role: Main Ministry Contact

Site Participants

Participant: South Coast British Columbia Transportation Authority
Participation Type: ORG
Notes:
Start Date: Dec-19-2011
End Date:

Participants Role: Property Owner

Site Participants

Participant: Site Information Advisor
Participation Type: EMP
Notes:
Start Date: Dec-21-2012
End Date:

Participants Role: Ministry Contact

Site Participants

Participant: Lockhart, Dave
Participation Type: EMP
Notes:
Start Date: May-02-2013
End Date:

Participants Role: Ministry Contact

Documents on File

Document or Report Title: Stage 1 And 2 Preliminary Site Investigation And Detailed Site Investigation, Former Site Of Pattullo Weigh Scale, Surrey, British Columbia
Authored Date: 01-Jan-2007
Submitted Date: 01-Jan-2007

Document Entry Notes:

Nothing Noted

Participant and Role: Eba Engineering Consultants Ltd - Author

Documents on File

Document or Report Title: Summary Of Site Conditions
Authored Date: 08-Mar-2013
Submitted Date: 08-Mar-2013

Document Entry Notes:

Nothing Noted

Participant and Role: Hemmera - Author

Documents on File

Document or Report Title: Stage 1 And 2 Preliminary Site Investigation, Detailed Site Investigation, Supplemental Site Investigation And Additional Sampling, Former Pattullo Br
Authored Date: 01-Dec-2012
Submitted Date: 01-Dec-2012

Document Entry Notes:

Nothing Noted

Participant and Role: Hemmera - Author

Documents on File

Document or Report Title: Former Patullo Weigh Station Site, Surrey, Bc May 2009 Through February 2010 Supplemental Activities Completed And Recommendations For Additional Wor
Authored Date: 01-Apr-2010
Submitted Date: 01-Apr-2010

Document Entry Notes:

Nothing Noted

Participant and Role: Eba A Tetra Tech Company - Author

Documents on File

Document or Report Title: Response To Review Of The Human Health And Ecological Risk Assessment, Former Site Of Pattullo Weigh Scale, Surrey, Bc
Authored Date: 01-Jul-2008
Submitted Date: 01-Jul-2008

Document Entry Notes:

Nothing Noted

Participant and Role: Eba A Tetra Tech Company - Author

Documents on File

Document or Report Title: Response To Request For Clarification, Certificate Of Compliance Application ¿ Moe Site Id: 9944, Former Pattullo

Bridge Weighscale, Surrey, Bc,
Authored Date: 01-Aug-2007
Submitted Date: 01-Aug-2007

Document Entry Notes:

Nothing Noted

Participant and Role: Eba A Tetra Tech Company - Author

Documents on File

Document or Report Title: Pattullo Weigh Scale External Review ¿ Site 9944,
Authored Date: 01-Jun-2007
Submitted Date: 01-Jun-2007

Document Entry Notes:

Nothing Noted

Participant and Role: Snc Lavalin Environmental Inc. - Author

Documents on File

Document or Report Title: Additional Contaminant Delineation And Remedial Options Analysis Results, Former Pattullo Weigh Station Site, Surrey, Bc
Authored Date: 01-Dec-2010
Submitted Date: 01-Dec-2010

Document Entry Notes:

Nothing Noted

Participant and Role: Eba A Tetra Tech Company - Author

Documents on File

Document or Report Title: Background Groundwater Assessment, Former Patullo Bridge Weigh Scale, Surrey, Bc
Authored Date: 01-Jul-2011
Submitted Date: 01-Jul-2011

Document Entry Notes:

Nothing Noted

Participant and Role: Hemmera Envirochem Inc. (Vancouver) - Author

Documents on File

Document or Report Title: Supplemental Soil Remediation, Pattullo Weigh Station Site, Surrey, Bc
Authored Date: 01-Jan-2007
Submitted Date: 01-Jan-2007

Document Entry Notes:

Nothing Noted

Participant and Role: Eba Engineering Consultants Ltd. (Vancouver) - Author

Documents on File

Document or Report Title: Phase 1 Environmental Site Assessment, Pattullo Bridge New Westminster And Surrey, Bc, And Pattullo Weigh Scale, Surrey, Bc
Authored Date: 01-Mar-2005
Submitted Date: 01-Mar-2005

Document Entry Notes:

Nothing Noted

Participant and Role: Amec Earth Environmental - Author

Associated Sites

Associated Site ID: 15995 ***Effective Date:*** 12/5/2013
Notes: SOURCE PARCEL: 9944
AFFECTED PARCEL: 15995

---

61 ***1 of 1*** ***ESE/85.8*** ***6.3 / 0.45*** ***DARMEL LUMBER LTD.*** ***SCT***
10952 120 St
Surrey BC V3V 4H1

Established: 1970
Plant Size (ft²): 25000
Employment: 2

--Details--
Description: Sawmills and Planing Mills, General
SIC/NAICS Code: 2421

Description: Wood Products, Not Elsewhere Classified
SIC/NAICS Code: 2499

Description: Sawmills (except Shingle and Shake Mills)
SIC/NAICS Code: 321111

Description: All Other Miscellaneous Wood Product Manufacturing
SIC/NAICS Code: 321999

---

62 ***1 of 1*** ***ESE/79.4*** ***6.8 / 1.00*** ***EMRE SZABO*** ***GEN***
10922 SCOTT ROAD
SURREY BC V2Z 2J9

Generator No: BCG46119 ***Status Date:*** 2009/Sep/15
Status: ACTIVE ***Registration Dt:*** 2009/Sep/15
Region:
Mailing Addr: 300 3665 KINGSWAY
Waste Generation Site:
Comments:
Year: 2010; 2010

Detail(s)

Business Type: ***Amount Per 30 Days:***
Waste: ASBESTOS, WHITE ***TDG PIN No:***
Generation Code: ***TDG Class:***
Physical State: ***Certified By Name:***

Map Key	Number of Records	Direction/ Distance (m)	Elev/Diff (m)	Site	DB

Handling Code:
Amount in Storage:
Date Certifier Signed:

---

63 | **1 of 1** | **SE/122.9** | **4.8 / -1.00** | **Blackwell Distributors Ltd.**
10894 120 St
Surrey BC V3V 4G9 | **SCT**

Established: 01-FEB-83
Plant Size (ft²):
Employment:

--Details--
Description: Motor Vehicle Transmission and Power Train Parts Manufacturing
SIC/NAICS Code: 336350

---

64 | **1 of 1** | **ESE/151.2** | **6.3 / 0.45** | **SCOTT ROAD AUTOMOTIVE & TOWING**
10970 124 ST
SURREY BC V3V 4T9 | **AUWR**

Headcode: 98600
Headcode Desc: Automobile Wrecking & Recycling
Phone: 6045803388
List Name:
Description:

---

65 | **1 of 1** | **NW/206.9** | **40.2 / 34.39** | **26 East Royal Avenue**
New Westminster BC | **EHS**

Order No: 20130724045
Status: C
Report Type: BC Site Registry Report
Report Date: 26-JUL-13
Date Received: 24-JUL-13
Previous Site Name:
Lot/Building Size:
Additional Info Ordered:

Nearest Intersection:
Municipality:
Client Prov/State: BC
Search Radius (km): .5
X: -122.898089
Y: 49.2139

---

66 | **1 of 1** | **W/338.4** | **55.0 / 49.23** | **117 Agnes Street, New Westminster**
117 AGNES STREET No Entry
NEW WESTMINSTER BC | **SREG**

Site ID: 18813
Victoria File No: 26250-20/18813
Env Rmd ID:
Regional File No: No File
Region:
Record Status: NOT ASSIGNED
Status as of: May 2020
Cleanup Status:
Category: Unranked

Registered: 12-Feb-2016
Updated: 29-Feb-2016
Detail Removed: 22-Feb-2016
Common Name:
Postal Code: V3L 1ER
Latitude DMS: 49d 12m 32.0s
Longitude DMS: 122d 54m 10.9s
Latitude: 49.208878
Longitude: 122.903025

Location Desc: LATS/LONGS CONFIRMED USING GOOGLE EARTH AND ICIS FEB 10, 2016
Addr (BC Data Catalogue): 117 AGNES STREET, NEW WESTMINSTER
Site Note: There are no Associated Sites for this site.

Registry Notations

Event ID: 80470
Notation Type and Act: NOTICE OF INDEPENDENT REMEDIATION INITIATION SUBMITTED. Environmental Management Act: General

Initiated Date: 09-Feb-2016
Approved Date: 09-Feb-2016
Region: Surrey, Lower Mainland
Ministry Contact: SAMWAYS, JENNIFER
Notation Notes: Start: 2015-09-10
Required Actions: No Actions Entered
Requirement Due Date:
Requirement Received Date:

Participant: Alara Environmental (3869 Commercial Street) ***Role:*** SUBMITTED BY

Registry Notations

Event ID: 80619
Notation Type and Act: SITE RISK CLASSIFIED - SITE IS NON-HIGH RISK. Environmental Management Act: General
Initiated Date: 03-Feb-2016
Approved Date: 03-Feb-2016
Region: Surrey, Lower Mainland
Ministry Contact: YAN, PETER
Notation Notes: Residential Ust, Soil Contaminated With Leph/Heph And Left Onsite Due To The Integrity Of The Building
Required Actions: No Actions Entered
Requirement Due Date:
Requirement Received Date:

Participant: Alara Environmental (3869 Commercial Street) ***Role:*** SUBMITTED BY

Site Participants

Participant: Site Information Advisor ***Start Date:*** Feb-09-2016
Participation Type: EMP ***End Date:***
Notes:

Participants Role: Ministry Contact

Site Participants

Participant: Yan, Peter ***Start Date:*** Feb-03-2016
Participation Type: EMP ***End Date:***
Notes:

Participants Role: Ministry Contact

Site Participants

Participant: Kiraly, Zsigmond Peter ***Start Date:*** Feb-09-2016
Participation Type: PER ***End Date:***
Notes:

Participants Role: Property Owner

Site Participants

Participant: Alara Environmental (3869 Commercial Street) ***Start Date:*** Feb-03-2016
Participation Type: ORG ***End Date:***
Notes:

Participants Role: Environmental Consultant/Contractor

Parcel Descriptions

Date Added: 2/10/2016 ***Crown Land PIN#:***

Map Key	Number of Records	Direction/ Distance (m)	Elev/Diff (m)	Site	DB

LTO PID(s): 012-912-476 **Crown Land File#:**
Land Description: LOT 22 BLOCK 32 PLAN 2620

---

67 **1 of 1** **SE/206.2** **4.2 / -1.60** **Phil'S Batteries & More Ltd.** **GEN**
10852 Scott Road, Surrey
BC

Generator No: BCG34174 **Status Date:** 14-Jun-2006
Status: Active **Registration Dt:** 14-Jun-2006
Region: LOWER MAINLAND
Mailing Addr: 10852 Scott Road, Surrey
Waste Generation Site: 10852 Scott Road, Surrey
Comments:
Year: 2019

Detail(s)

BCG: BCG34174 **Amount Per 30 Days:** 5000 KG
TDG Pin No: UN2794 **Generation Code:** Continuously
TDG Class: 8 **Handling Code:** Recycled
Registered Waste: Batteries, Wet, Filled With Acid Or Battery, Electric Storage, Wet **Gen Business Type:** TIRE,BATTERY,PARTS,ACCES,STORE
Reg Status Date: 14-Jun-2006 **Certified By Name:** Phil Blanchette
Physical State: Solid **Date Certifier Signed:** 14-Jun-2006
Amount in Storage: 2500 KG

---

68 **1 of 3** **SE/206.3** **4.2 / -1.60** **GILL'S MOTORS** **RST**
10852 120 ST
SURREY BC V3V 4G9

Headcode: 01186800
Headcode Desc: SERVICE STATIONS-GASOLINE, OIL & NATURAL GAS
Phone:
List Name:
Description:

---

68 **2 of 3** **SE/206.3** **4.2 / -1.60** **PHIL'S BATTERIES & MORE LTD.** **REC**
10852 Scott Road
Surrey BC V3N 4G9

Company NO:
Year: 2009
Region: LOWER MAINLAND

--Details--
Type of Waste: batteries, wet, filled with acid or battery, electric storage, wet

---

68 **3 of 3** **SE/206.3** **4.2 / -1.60** **SUPER GAS** **RST**
10852 SCOTT RD
SURREY BC V3V4G9

Headcode: 01186800
Headcode Desc: SERVICE STATIONS GASOLINE OIL & NATURAL
Phone: 7783951733
List Name:
Description:

Map Key	Number of Records	Direction/ Distance (m)	Elev/Diff (m)	Site	DB
69	1 of 1	ESE/145.3	5.2 / -0.63	10944 - 124 Street SURREY BC	SREG

Site ID:	10160	**Registered:**	
Victoria File No:	No File	**Updated:**	
Env Rmd ID:		**Detail Removed:**	
Regional File No:	26250-20/10160	**Common Name:**	
Region:	Surrey, Lower Mainland	**Postal Code:**	
Record Status:		**Latitude DMS:**	49d 12m 06.0s
Status as of:	Dec 2015	**Longitude DMS:**	122d 52m 43.0s
Cleanup Status:		**Latitude:**	49.201672
Category:	Unranked	**Longitude:**	122.878603

Location Desc: ***Do Not Flag To The Site Registry Until Further Notice***
Addr (BC Data Catalogue):
Site Note:

70	1 of 1	ESE/137.1	6.5 / 0.67	BLACKWELL DISTRIBUTORS LTD. 10905 Larson Rd Surrey BC V3V 3Y7	SCT

Established: 0000
Plant Size (ft²): 0
Employment: 4

--Details--
Description: Motor Vehicle Transmission and Power Train Parts Manufacturing
SIC/NAICS Code: 336350

71	1 of 1	W/362.1	61.2 / 55.39	112 Royal Avenue, New Westminster 112 ROYAL AVENUE No Entry NEW WESTMINSTER BC	SREG

Site ID:	22194	**Registered:**	22-Feb-2019
Victoria File No:	26250-20/22194	**Updated:**	
Env Rmd ID:		**Detail Removed:**	
Regional File No:	No File	**Common Name:**	
Region:		**Postal Code:**	V3L1H3
Record Status:	NOT ASSIGNED	**Latitude DMS:**	49d 12m 34.0s
Status as of:	May 2020	**Longitude DMS:**	122d 54m 11.5s
Cleanup Status:		**Latitude:**	49.209436
Category:	Not Applicable	**Longitude:**	122.903192

Location Desc: LOT 15 BLOCK 32 PLAN 2620
LOCATION CONFIRMED USING GOOGLE EARTH
Addr (BC Data Catalogue): 112 ROYAL AVENUE, NEW WESTMINSTER
Site Note: There are no Associated Sites for this site.

Registry Notations

Event ID: 92609
Notation Type and Act: NOTICE OF INDEPENDENT REMEDIATION INITIATION SUBMITTED. Environmental Management Act: General
Initiated Date: 16-Nov-2018
Approved Date: 16-Nov-2018
Region: Surrey, Lower Mainland
Ministry Contact: FREDERICK, PABLO
Notation Notes: Start: 2018-11-02
Residential Underground Storage Tank
Required Actions: No Actions Entered
Requirement Due Date:
Requirement Received Date:

Participant: Method Environmental Services Ltd **Role:** SUBMITTED BY

Registry Notations

Event ID: 92610
Notation Type and Act: NOTICE OF INDEPENDENT REMEDIATION COMPLETION SUBMITTED. Environmental Management Act: General
Initiated Date: 16-Nov-2018
Approved Date: 16-Nov-2018
Region: Surrey, Lower Mainland
Ministry Contact: FREDERICK, PABLO
Notation Notes: Completed: 2018-11-15
Residential Underground Storage Tank
Required Actions: No Actions Entered
Requirement Due Date:
Requirement Received Date:

Participant: Method Environmental Services Ltd ***Role:*** SUBMITTED BY

Site Participants

Participant: Method Environmental Services Ltd ***Start Date:*** Nov-16-2018
Participation Type: ORG ***End Date:***
Notes:

Participants Role: Environmental Consultant/Contractor

Site Participants

Participant: Puttonen, Allan Michael ***Start Date:*** Nov-16-2018
Participation Type: PER ***End Date:***
Notes:

Participants Role: Property Owner

Site Participants

Participant: Frederick, Pablo ***Start Date:*** Nov-16-2018
Participation Type: EMP ***End Date:***
Notes:

Participants Role: Ministry Contact

Parcel Descriptions

Date Added: 2/22/2019 ***Crown Land PIN#:***
LTO PID(s): 012-912-433 ***Crown Land File#:***
Land Description: LOT 15 BLOCK 32 PLAN 2620

72	1 of 1	SE/199.4	4.0 / -1.84	12344 Lien Road Surrey BC V3V 3Y6	EHS

Order No: 20200501146 ***Nearest Intersection:***
Status: C ***Municipality:*** Surrey, BC
Report Type: Standard Express Report ***Client Prov/State:*** BC
Report Date: 01-MAY-20 ***Search Radius (km):*** .25
Date Received: 01-MAY-20 ***X:*** -122.8801829
Previous Site Name: ***Y:*** 49.1999328
Lot/Building Size:
Additional Info Ordered:

Map Key	Number of Records	Direction/ Distance (m)	Elev/Diff (m)	Site	DB
73	1 of 1	WNW/338.2	72.0 / 66.19	119 First Street, New Westminster 119 FIRST STREET No Entry NEW WESTMINSTER BC	SREG

Site ID:	14848	**Registered:**	08-Feb-2013
Victoria File No:	26250-20/14848	**Updated:**	
Env Rmd ID:		**Detail Removed:**	
Regional File No:	No File	**Common Name:**	
Region:		**Postal Code:**	V3L 2G3
Record Status:	NOT ASSIGNED	**Latitude DMS:**	49d 12m 39.3s
Status as of:	May 2020	**Longitude DMS:**	122d 54m 11.1s
Cleanup Status:		**Latitude:**	49.210917
Category:	Unranked	**Longitude:**	122.903083

Location Desc: LATS/LONG CONFIRMED USING ICIS FEB 4, 2013
Addr (BC Data Catalogue): 119 FIRST STREET, NEW WESTMINSTER
Site Note: There are no Associated Sites for this site.

Registry Notations

Event ID: 67203
Notation Type and Act: NOTICE OF INDEPENDENT REMEDIATION INITIATION SUBMITTED. Environmental Management Act: General
Initiated Date: 31-Jan-2013
Approved Date: 31-Jan-2013
Region: Surrey, Lower Mainland
Ministry Contact: SAMWAYS, JENNIFER
Notation Notes: Start: 2012-07-19
Required Actions: No Actions Entered
Requirement Due Date:
Requirement Received Date:

Participant: Method Environmental Services Ltd. **Role:** SUBMITTED BY

Registry Notations

Event ID: 67204
Notation Type and Act: NOTICE OF INDEPENDENT REMEDIATION COMPLETION SUBMITTED. Environmental Management Act: General
Initiated Date: 31-Jan-2013
Approved Date: 31-Jan-2013
Region: Surrey, Lower Mainland
Ministry Contact: SAMWAYS, JENNIFER
Notation Notes: Completed: 2012-07-23
Required Actions: No Actions Entered
Requirement Due Date:
Requirement Received Date:

Participant: Method Environmental Services Ltd. **Role:** SUBMITTED BY

Site Participants

Participant: Method Environmental Services Ltd. **Start Date:** Jan-31-2013
Participation Type: ORG **End Date:**
Notes:

Participants Role: Environmental Consultant/Contractor

Site Participants

Participant: Sochting, Ingrid **Start Date:** Jan-31-2013
Participation Type: PER **End Date:**
Notes:

Participants Role: Environmental Consultant/Contractor

Site Participants

Participant:	Site Information Advisor	***Start Date:***	Jan-31-2013
Participation Type:	EMP	***End Date:***	
Notes:			

Participants Role: Ministry Contact

Parcel Descriptions

Date Added:	2/4/2013	***Crown Land PIN#:***	
LTO PID(s):	001-903-853	***Crown Land File#:***	
Land Description:	LOT 21 BLOCK "F" CLINTON PLACE RESERVE PLAN 2620		

74	1 of 1	SE/239.8	4.3 / -1.51	Winram And 124 Surrey BC	EHS

Order No:	20161012144	***Nearest Intersection:***	
Status:	C	***Municipality:***	Surrey
Report Type:	BC Premium Report	***Client Prov/State:***	BC
Report Date:	19-OCT-16	***Search Radius (km):***	.25
Date Received:	12-OCT-16	***X:***	-122.880008
Previous Site Name:		***Y:***	49.19958
Lot/Building Size:			
Additional Info Ordered:			

75	1 of 1	W/499.3	52.7 / 46.88	63 Merivale Street, New Westminster 63 MERIVALE STREET No Entry NEW WESTMINSTER BC	SREG

Site ID:	12331	***Registered:***	10-Jun-2010
Victoria File No:	26250-20/12331	***Updated:***	
Env Rmd ID:		***Detail Removed:***	
Regional File No:	No File	***Common Name:***	
Region:		***Postal Code:***	V3L 2P7
Record Status:	NOT ASSIGNED	***Latitude DMS:***	49d 12m 24.8s
Status as of:	May 2020	***Longitude DMS:***	122d 54m 14.1s
Cleanup Status:		***Latitude:***	49.206889
Category:	Unranked	***Longitude:***	122.903917
Location Desc:			
Addr (BC Data Catalogue):	63 MERIVALE STREET, NEW WESTMINSTER		
Site Note:	There are no Associated Sites for this site.		

Registry Notations

Event ID:	57013
Notation Type and Act:	NOTICE OF INDEPENDENT REMEDIATION INITIATION SUBMITTED. Environmental Management Act: General
Initiated Date:	31-May-2010
Approved Date:	31-May-2010
Region:	Surrey, Lower Mainland
Ministry Contact:	SAMWAYS, JENNIFER
Notation Notes:	Start: 2010-04-07
Required Actions:	No Actions Entered
Requirement Due Date:	
Requirement Received Date:	

Participant:	Alara Environmental (Vancouver)	***Role:***	SUBMITTED BY

Registry Notations

Event ID: 57014
Notation Type and Act: NOTICE OF INDEPENDENT REMEDIATION COMPLETION SUBMITTED. Environmental Management Act: General
Initiated Date: 31-May-2010
Approved Date: 31-May-2010
Region: Surrey, Lower Mainland
Ministry Contact: SAMWAYS, JENNIFER
Notation Notes: Completed: 2010-05-10
Required Actions: No Actions Entered
Requirement Due Date:
Requirement Received Date:

Participant: Alara Environmental (Vancouver) **Role:** SUBMITTED BY

Site Participants

Participant: Stamelias, Loucas **Start Date:** May-31-2010
Participation Type: PER **End Date:**
Notes:

Participants Role: Property Owner

Site Participants

Participant: Alara Environmental (Vancouver) **Start Date:** May-31-2010
Participation Type: ORG **End Date:**
Notes:

Participants Role: Environmental Consultant/Contractor

Site Participants

Participant: Site Information Advisor **Start Date:** May-31-2010
Participation Type: EMP **End Date:**
Notes:

Participants Role: Main Ministry Contact

Parcel Descriptions

Date Added: 6/8/2010 **Crown Land PIN#:**
LTO PID(s): 012-911-666 **Crown Land File#:**
Land Description: SOUTHERLY HALF LOT 2 BLOCK 27 PLAN 2620

76	1 of 1	ESE/372.4	6.2 / 0.35	12515 110th Avenue, Surrey 12515 110TH AVENUE No Entry SURREY BC	SREG

Site ID: 15995 **Registered:** 12-Dec-2013
Victoria File No: 26250-20/15995 **Updated:**
Env Rmd ID: **Detail Removed:**
Regional File No: No File **Common Name:**
Region: **Postal Code:** N/A
Record Status: NOT ASSIGNED **Latitude DMS:** 49d 12m 15.8s
Status as of: May 2020 **Longitude DMS:** 122d 52m 36.7s
Cleanup Status: **Latitude:** 49.204389
Category: Unranked **Longitude:** 122.876861
Location Desc: LAT/LONG CONFIRMED USING GOOGLE EARTH AND ICIS 2013-12-05
Addr (BC Data Catalogue): 12515 110TH AVENUE, SURREY
Site Note:

Registry Notations

Event ID: 71042
Notation Type and Act: NOTIFICATION RECEIVED ABOUT LIKELY OR ACTUAL SUBSTANCE MIGRATION FROM NEIGHBOURING SITE. Environmental Management Act: General
Initiated Date: 18-Aug-2005
Approved Date: 18-Aug-2005
Region: Surrey, Lower Mainland
Ministry Contact: SAUNAR, AMETHYST
Notation Notes: Source Parcel Is Pattuillo Weigh Scale Station, Surrey. Site Id:9944
Required Actions: No Actions Entered
Requirement Due Date:
Requirement Received Date:

Participant: Hemmera ***Role:*** SUBMITTED BY

Participant: Saunar, Amethyst ***Role:*** RECEIVED BY

Participant: Greater Vancouver Transportation Authority ***Role:*** RECEIVED BY

Site Participants

Participant: Greater Vancouver Transportation Authority ***Start Date:*** Aug-18-2005
Participation Type: ORG ***End Date:***
Notes:

Participants Role: Potentially Affected Party

Participants Role: Property Owner

Site Participants

Participant: Saunar, Amethyst ***Start Date:*** Aug-18-2005
Participation Type: EMP ***End Date:***
Notes:

Participants Role: Ministry Contact

Site Participants

Participant: Hemmera ***Start Date:*** Aug-18-2005
Participation Type: ORG ***End Date:***
Notes:

Participants Role: Environmental Consultant/Contractor

Associated Sites

Associated Site ID: 9944 ***Effective Date:*** 12/5/2013
Notes: SOURCE PARCEL: 9944
AFFECTED PARCEL: 15995

Parcel Descriptions

Date Added: 12/5/2013 ***Crown Land PIN#:***
LTO PID(s): 002-348-047 ***Crown Land File#:***
Land Description: PARCEL A (EXPLANATORY PLAN 13373) EXCEPT: FIRSTLY: PARCEL ONE(REFERENCE PLAN 13800) SECONDLY: PARCEL ONE (BYLAW PLAN 70829)THIRDLY: PARCEL ONE (BYLAW PLAN 72639) FOURTHLY: PARCEL 1(AA149108) SHOWN AS CLOSED ROAD ON PLAN 75334 FIFTHLY: PARCEL 1(STATUTORY R
**Note: data in the [Land Description] field for some records is truncated from the source.

Parcel Descriptions

Date Added:	12/5/2013	***Crown Land PIN#:***	
LTO PID(s):	017-420-351	***Crown Land File#:***	
Land Description:	PARCEL B (STATUTORY RIGHT OF WAY LMP838) OF BLOCK 4 SECTION 17 BLOCK 5 NORTHRANGE 2 WEST NEW WESTMINSTER DISTRICT PLAN 616		

Parcel Descriptions

Date Added:	12/5/2013	***Crown Land PIN#:***	
LTO PID(s):	017-420-342	***Crown Land File#:***	
Land Description:	PARCEL A (STATUTORY RIGHT OF WAY LMP838) OF BLOCK 3 SECTION 17 BLOCK 5NORTH RANGE 2 WEST NEW WESTMINSTER DISTRICT PLAN 616		

77	1 of 1	WNW/273.4	65.4 / 59.60	***300 Block Mcbride Boulevard*** ***300 MCBRIDE BOULEVARD No Entry*** ***NEW WESTMINSTER BC***	SREG

Site ID:	1096	***Registered:***	09-Oct-1997
Victoria File No:	26250-20/0612	***Updated:***	19-Apr-2002
Env Rmd ID:		***Detail Removed:***	12-Apr-2002
Regional File No:	26250-20/0283	***Common Name:***	
Region:		***Postal Code:***	No Entry
Record Status:	NOT ASSIGNED	***Latitude DMS:***	49d 13m 03.4s
Status as of:	May 2020	***Longitude DMS:***	122d 54m 11.6s
Cleanup Status:		***Latitude:***	49.217603
Category:	Unranked	***Longitude:***	122.903228

Location Desc: ALSO KNOWN AS LOTS B & C AND NORTH & SOUTH LOTS. LOCATION DERIVED BY BC ENVIRONMENT REFERENCING RECTIFIED NAD 83 ORTHOPHOTOGRAPHY - NOV.14,1996

Addr (BC Data Catalogue): 300 MCBRIDE BOULEVARD, NEW WESTMINSTER

Site Note: There are no Associated Sites for this site.

Registry Notations

Event ID:	17366
Notation Type and Act:	CONCENTRATION CRITERIA APPROACH USED. Administrative
Initiated Date:	19-Oct-1993
Approved Date:	19-Oct-1993
Region:	Surrey, Lower Mainland
Ministry Contact:	CORNS, DEBORAH
Notation Notes:	No Notes Entered
Required Actions:	No Actions Entered
Requirement Due Date:	
Requirement Received Date:	

Registry Notations

Event ID:	2996
Notation Type and Act:	LETTER OF COMFORT ISSUED. Administrative
Initiated Date:	19-Oct-1993
Approved Date:	19-Oct-1993
Region:	Surrey, Lower Mainland
Ministry Contact:	CORNS, DEBORAH
Notation Notes:	Residential Area (Lot B), Soils Only
Required Actions:	No Actions Entered
Requirement Due Date:	
Requirement Received Date:	

Participant: Vancity Enterprises (Vancouver) ***Role:*** REQUESTED BY

Registry Notations

Event ID: 2997
Notation Type and Act: REMEDIATED TO RESIDENTIAL/RECREATIONAL/AGRICULTURAL LEVELS (DRAFT CMCS 21/11/89). Administrative
Initiated Date: 19-Oct-1993
Approved Date: 19-Oct-1993
Region: Surrey, Lower Mainland
Ministry Contact: CORNS, DEBORAH
Notation Notes: Residential Area (Lot B), Soils Only
Required Actions: No Actions Entered
Requirement Due Date:
Requirement Received Date:

Registry Notations

Event ID: 2995
Notation Type and Act: REMEDIATION COMPLETION REPORT SUBMITTED. Administrative
Initiated Date: 23-Sep-1993
Approved Date: 23-Sep-1993
Region: Surrey, Lower Mainland
Ministry Contact: CORNS, DEBORAH
Notation Notes: Residential Area (Lot B), Soils Only
Required Actions: No Actions Entered
Requirement Due Date:
Requirement Received Date:

Participant: Keystone Environmental Resources Ltd (Richmond) ***Role:*** SUBMITTED BY

Participant: Vancity Enterprises (Vancouver) ***Role:*** REQUESTED BY

Registry Notations

Event ID: 2994
Notation Type and Act: REMEDIATION PLAN REPORT ACCEPTED. Administrative
Initiated Date: 22-Jun-1993
Approved Date: 22-Jun-1993
Region: Surrey, Lower Mainland
Ministry Contact: CORNS, DEBORAH
Notation Notes: No Notes Entered
Required Actions: No Actions Entered
Requirement Due Date:
Requirement Received Date:

Participant: Vancity Enterprises (Vancouver) ***Role:*** RECEIVED BY

Registry Notations

Event ID: 2992
Notation Type and Act: SITE INVESTIGATION REPORT SUBMITTED. Administrative
Initiated Date: 04-Jun-1993
Approved Date: 04-Jun-1993
Region: Surrey, Lower Mainland
Ministry Contact: OUELLET, LOUISE (MINISTRY)
Notation Notes: No Notes Entered
Required Actions: No Actions Entered
Requirement Due Date:
Requirement Received Date:

Participant: Vancity Enterprises (Vancouver) ***Role:*** REQUESTED BY

Participant: Keystone Environmental Resources Ltd (Richmond) ***Role:*** SUBMITTED BY

Registry Notations

Event ID: 2993
Notation Type and Act: REMEDIATION PLAN REPORT SUBMITTED. Administrative
Initiated Date: 04-Jun-1993
Approved Date: 04-Jun-1993
Region: Surrey, Lower Mainland
Ministry Contact: OUELLET, LOUISE (MINISTRY)
Notation Notes: Residential Area (Lot B) Soils Only
Required Actions: No Actions Entered
Requirement Due Date:
Requirement Received Date:

Participant: Vancity Enterprises (Vancouver) ***Role:*** REQUESTED BY

Participant: Keystone Environmental Resources Ltd (Richmond) ***Role:*** SUBMITTED BY

Registry Notations

Event ID: 2989
Notation Type and Act: LETTER OF COMFORT ISSUED. Administrative
Initiated Date: 30-Sep-1992
Approved Date: 30-Sep-1992
Region: Surrey, Lower Mainland
Ministry Contact: CORNS, DEBORAH
Notation Notes: Area Around Ust'S And Pump, Soils Only. (Lot C)
Required Actions: No Actions Entered
Requirement Due Date:
Requirement Received Date:

Participant: Vancity Enterprises (Vancouver) ***Role:*** REQUESTED BY

Registry Notations

Event ID: 2991
Notation Type and Act: CONCENTRATION CRITERIA APPROACH USED. Administrative
Initiated Date: 30-Sep-1992
Approved Date: 30-Sep-1992
Region: Surrey, Lower Mainland
Ministry Contact: CORNS, DEBORAH
Notation Notes: No Notes Entered
Required Actions: No Actions Entered
Requirement Due Date:
Requirement Received Date:

Registry Notations

Event ID: 2990
Notation Type and Act: REMEDIATED TO COMMERCIAL/INDUSTRIAL LEVELS (DRAFT CMCS 21/11/89). Administrative
Initiated Date: 30-Sep-1992
Approved Date: 30-Sep-1992
Region: Surrey, Lower Mainland
Ministry Contact: CORNS, DEBORAH
Notation Notes: Area Around Ust'S And Pump, Soils Only. (Lot C)
Required Actions: No Actions Entered
Requirement Due Date:
Requirement Received Date:

Registry Notations

Event ID: 2988
Notation Type and Act: REMEDIATION COMPLETION REPORT SUBMITTED. Administrative
Initiated Date: 11-Sep-1992
Approved Date: 11-Sep-1992
Region: Surrey, Lower Mainland
Ministry Contact: OUELLET, LOUISE (MINISTRY)
Notation Notes: Area Around Ust'S And Pump, Soils Only (Lot C)
Required Actions: No Actions Entered
Requirement Due Date:
Requirement Received Date:

Participant: Vancity Enterprises (Vancouver) ***Role:*** REQUESTED BY

Participant: Keystone Environmental Resources Ltd (Richmond) ***Role:*** SUBMITTED BY

Registry Notations

Event ID: 2987
Notation Type and Act: SITE INVESTIGATION REPORT SUBMITTED. Administrative
Initiated Date: 11-Sep-1992
Approved Date: 11-Sep-1992
Region: Surrey, Lower Mainland
Ministry Contact: OUELLET, LOUISE (MINISTRY)
Notation Notes: Preliminary
Required Actions: No Actions Entered
Requirement Due Date:
Requirement Received Date:

Participant: Keystone Environmental Resources Ltd (Richmond) ***Role:*** SUBMITTED BY

Participant: Vancity Enterprises (Vancouver) ***Role:*** REQUESTED BY

Registry Notations

Event ID: 2999
Notation Type and Act: LAND TITLE COVENANT REGISTERED. Administrative
Initiated Date: 22-Mar-1984
Approved Date: 22-Mar-1984
Region: Surrey, Lower Mainland
Ministry Contact: CORNS, DEBORAH
Notation Notes: X28811 From Title Search Dated 93-05-04
Required Actions: No Actions Entered
Requirement Due Date:
Requirement Received Date:

Registry Notations

Event ID: 2998
Notation Type and Act: LAND TITLE COVENANT REGISTERED. Administrative
Initiated Date: 16-Dec-1983
Approved Date: 16-Dec-1983
Region: Surrey, Lower Mainland
Ministry Contact: CORNS, DEBORAH
Notation Notes: W166328 From Title Search Dated 93-05-04
Required Actions: No Actions Entered
Requirement Due Date:
Requirement Received Date:

Site Participants

Participant: Vancity Enterprises (Vancouver) **Start Date:** May-26-1992
Participation Type: ORG **End Date:** Feb-16-1993
Notes:

Participants Role: Former Property Owner

Participants Role: Notice Recipient(Wmaa20.21(3))-Dont Flag

Participants Role: Developer/Associated Company

Site Participants

Participant: Vancity Credit Union (Vancouver City Savings Credit Union) (Vancouver) **Start Date:** Feb-17-1993
Participation Type: ORG **End Date:**
Notes: OWNER OF PID 018-078-109

Participants Role: Notice Recipient(Wmaa20.21(3))-Dont Flag

Participants Role: Property Owner

Site Participants

Participant: Ouellet, Louise (Ministry) **Start Date:** Sep-11-1992
Participation Type: EMP **End Date:** Sep-30-1993
Notes:

Participants Role: Alternate Ministry Contact

Site Participants

Participant: Buckingham Developments Landfill (Delta, B. C.) **Start Date:** Jul-19-1993
Participation Type: ORG **End Date:**
Notes:

Participants Role: Fill Recipient

Participants Role: Landfill Operator/Owner

Site Participants

Participant: Cantest Limited (Vancouver) **Start Date:** Aug-04-1992
Participation Type: ORG **End Date:**
Notes:

Participants Role: Analytical Lab

Site Participants

Participant: City Of New Westminster, Simon Fraser Health Unit (New Westminster) **Start Date:** Apr-06-1993
Participation Type: ORG **End Date:**
Notes:

Participants Role: Municipal/Regional Contact

Participants Role: Notice Recipient(Wmaa20.21(3))-Dont Flag

Site Participants

Participant: Simon Fraser Health Board (New Westminster) **Start Date:** May-27-1996
Participation Type: ORG **End Date:**
Notes: OWNER OF PID 018-078-117

Participants Role: Property Owner

Participants Role: Notice Recipient(Wmaa20.21(3))-Dont Flag

Site Participants

Participant: Burns Development Ltd. (Delta) **Start Date:** Jul-12-1993
Participation Type: ORG **End Date:**
Notes:

Participants Role: Landfill Operator/Owner

Participants Role: Fill Recipient

Site Participants

Participant: Analytical Service Laboratories Ltd (Vancouver) **Start Date:** Aug-13-1992
Participation Type: ORG **End Date:**
Notes:

Participants Role: Analytical Lab

Site Participants

Participant: Keystone Environmental Resources Ltd (Richmond) **Start Date:** Jun-01-1992
Participation Type: ORG **End Date:**
Notes: ALSO CALLED CHESTER ENVIRONMENTAL

Participants Role: Environmental Consultant/Contractor

Site Participants

Participant: City Of New Westminster (New Westminster) **Start Date:** May-26-1992
Participation Type: ORG **End Date:**
Notes:

Participants Role: Municipal/Regional Contact

Site Participants

Participant: Woodlands School (Dissolved (Nfa)) **Start Date:** Jan-01-1971
Participation Type: ORG **End Date:** May-26-1996
Notes:

Participants Role: Notice Recipient(Wmaa20.21(3))-Dont Flag

Participants Role: Former Operator

Site Participants

Participant: Cook Pickering And Doyle (Vancouver) **Start Date:** Apr-08-1993
Participation Type: ORG **End Date:**
Notes:

Participants Role: Environmental Consultant/Contractor

Site Participants

Participant: Corns, Deborah
Participation Type: EMP
Notes:
Start Date: Dec-16-1983
End Date: Sep-30-1997

Participants Role: Main Ministry Contact

Site Participants

Participant: Ecowaste Industries Ltd. (Richmond, B.C.)
Participation Type: ORG
Notes:
Start Date: Sep-10-1992
End Date:

Participants Role: Landfill Operator/Owner

Participants Role: Fill Recipient

Documents on File

Document or Report Title: Results Of Site Investigation: North Lot And South Lot, 300 Block Mcbride Boulevard, New Westminster, Bc
Authored Date: 04-Jun-1993
Submitted Date: 04-Jun-1993

Document Entry Notes:

Nothing Noted

Participant and Role: Ouellet, Louise (Ministry) - Reviewer

Participant and Role: Vancity Enterprises (Vancouver) - Commissioner

Participant and Role: Keystone Environmental Resources Ltd (Richmond) - Author

Documents on File

Document or Report Title: Final Report: Characterization And Remediation Of Soils Associated With Underground Gasoline Storage Tanks - 300 Block Mcbride Blvd., New Westminster
Authored Date: 10-Sep-1992
Submitted Date: 11-Sep-1992

Document Entry Notes:

Nothing Noted

Participant and Role: Keystone Environmental Resources Ltd (Richmond) - Author

Participant and Role: Ouellet, Louise (Ministry) - Reviewer

Participant and Role: Vancity Enterprises (Vancouver) - Commissioner

Documents on File

Document or Report Title: Report Of Findings, Historical Review, 300 Block Mcbride And Surrounding Area, New Westminster, Bc
Authored Date: 01-Jun-1992
Submitted Date: 11-Sep-1992

Document Entry Notes:

Nothing Noted

Participant and Role: Ouellet, Louise (Ministry) - Reviewer

Participant and Role: Vancity Enterprises (Vancouver) - Commissioner

Participant and Role: Keystone Environmental Resources Ltd (Richmond) - Author

Documents on File

Document or Report Title: Final Report: Remedial Excavation At The Residential Development, 300 Block Mcbride Boulevard, New Westminster, Bc
Authored Date: 01-Aug-1993
Submitted Date: 23-Sep-1993

Document Entry Notes:

Nothing Noted

Participant and Role: Vancity Enterprises (Vancouver) - Commissioner

Participant and Role: Keystone Environmental Resources Ltd (Richmond) - Author

Participant and Role: Corns, Deborah - Recipient

Suspected Land Use - Notes

Land Use Description: Petro. Prod., /Produce Water Strg Abvegrnd/Undergrnd Tank
Notes: No Entry

Suspected Land Use - Notes

Land Use Description: Auto/Truck/Bus/Subway/Other Vehicle Repair/Salvage/Wrecking
Notes: No Entry

Suspected Land Use - Notes

Land Use Description: Const. Demo. Material Incl. Concrete And Ashpalt, Landfillin
Notes: No Entry

Parcel Descriptions

Date Added: 8/21/1995 ***Crown Land PIN#:***
LTO PID(s): 018-078-109 ***Crown Land File#:***
Land Description: LOT B DISTRICT LOT 115 GROUP 1 PLAN LMP8439

Parcel Descriptions

Date Added: 8/21/1995 ***Crown Land PIN#:***
LTO PID(s): 018-078-117 ***Crown Land File#:***
Land Description: LOT C DISTRICT LOT 115 GROUP 1 PLAN LMP8439

78	1 of 1	WNW/479.1	78.8 / 72.97	114 Queens Avenue, New Westminster 114 QUEENS AVENUE No Entry NEW WESTMINSTER BC	SREG

Site ID: 21488 ***Registered:*** 29-Mar-2018
Victoria File No: 26250-20/21488 ***Updated:***

Env Rmd ID:		***Detail Removed:***	
Regional File No:	No File	***Common Name:***	
Region:		***Postal Code:***	V3L 1J5
Record Status:	NOT ASSIGNED	***Latitude DMS:***	49d 12m 38.9s
Status as of:	May 2020	***Longitude DMS:***	122d 54m 19.0s
Cleanup Status:		***Latitude:***	49.210814
Category:	Not Applicable	***Longitude:***	122.905286

Location Desc: LATS/LONGS CONFIRMED USING GOOGLE EARTH AND LTSA
Addr (BC Data Catalogue): 114 QUEENS AVENUE, NEW WESTMINSTER
Site Note: There are no Associated Sites for this site.

Registry Notations

Event ID: 90017
Notation Type and Act: NOTICE OF INDEPENDENT REMEDIATION INITIATION SUBMITTED. Environmental Management Act: General
Initiated Date: 23-Mar-2018
Approved Date: 23-Mar-2018
Region: Surrey, Lower Mainland
Ministry Contact: SAMWAYS, JENNIFER
Notation Notes: Start: 2017-12-13
Required Actions: No Actions Entered
Requirement Due Date:
Requirement Received Date:

Participant: Alara Environmental (3869 Commercial Street) ***Role:*** SUBMITTED BY

Registry Notations

Event ID: 90018
Notation Type and Act: NOTICE OF INDEPENDENT REMEDIATION COMPLETION SUBMITTED. Environmental Management Act: General
Initiated Date: 23-Mar-2018
Approved Date: 23-Mar-2018
Region: Surrey, Lower Mainland
Ministry Contact: SAMWAYS, JENNIFER
Notation Notes: Completed: 2018-02-13
Required Actions: No Actions Entered
Requirement Due Date:
Requirement Received Date:

Participant: Alara Environmental (3869 Commercial Street) ***Role:*** SUBMITTED BY

Site Participants

Participant: Alara Environmental (3869 Commercial Street) ***Start Date:*** Mar-23-2018
Participation Type: ORG ***End Date:***
Notes:

Participants Role: Environmental Consultant/Contractor

Site Participants

Participant: Wood, Bonny Lynn ***Start Date:*** Mar-23-2018
Participation Type: PER ***End Date:***
Notes:

Participants Role: Property Owner

Site Participants

Participant: Site Information Advisor ***Start Date:*** Mar-23-2018
Participation Type: EMP ***End Date:***

Notes:

Participants Role: Ministry Contact

Site Participants

Participant: Klemmt, Sherry Louise
Participation Type: PER
Notes:
Start Date: Mar-23-2018
End Date:

Participants Role: Property Owner

Site Participants

Participant: Wood, Colin Francis
Participation Type: PER
Notes:
Start Date: Mar-23-2018
End Date:

Participants Role: Property Owner

Parcel Descriptions

Date Added: 3/26/2018
LTO PID(s): 012-987-875
Land Description: LOT 6 BLOCK "H" ST. GEORGES' SQUARE PLAN 2620
Crown Land PIN#:
Crown Land File#:

---

79 | **1 of 1** | **WNW/495.3** | **78.8 / 73.03** | **118 Queens Avenue, New Westminster**
118 QUEENS AVENUE No Entry
NEW WESTMINSTER BC | **SREG**

Site ID: 23065
Victoria File No: 26250-20/23065
Env Rmd ID:
Regional File No: No File
Region:
Record Status: NOT ASSIGNED
Status as of: May 2020
Cleanup Status:
Category: Not Applicable
Registered: 15-Nov-2019
Updated:
Detail Removed:
Common Name:
Postal Code: V3L 1J5
Latitude DMS: 49d 12m 38.3s
Longitude DMS: 122d 54m 19.8s
Latitude: 49.210650
Longitude: 122.905503
Location Desc: LOCATION CONFIRMED USING GOOGLE EARTH/LTSA
Addr (BC Data Catalogue): 118 QUEENS AVENUE, NEW WESTMINSTER
Site Note: There are no Associated Sites for this site.

Registry Notations

Event ID: 95799
Notation Type and Act: NOTICE OF INDEPENDENT REMEDIATION INITIATION SUBMITTED. Environmental Management Act: General
Initiated Date: 14-Nov-2019
Approved Date: 14-Nov-2019
Region: Surrey, Lower Mainland
Ministry Contact: FREDERICK, PABLO
Notation Notes: Start: 2018-12-11
Residential: Underground Storage Tank
Required Actions: No Actions Entered
Requirement Due Date:
Requirement Received Date:

Participant: Alara Environmental Health & Safety
Role: SUBMITTED BY

Site Participants

Participant: Alara Environmental Health & Safety
Participation Type: ORG
Notes:
Start Date: Nov-14-2019
End Date:

Participants Role: Environmental Consultant/Contractor

Site Participants

Participant: Hodge, Ross William
Participation Type: PER
Notes:
Start Date: Nov-14-2019
End Date:

Participants Role: Property Owner

Site Participants

Participant: Frederick, Pablo
Participation Type: EMP
Notes:
Start Date: Nov-14-2019
End Date:

Participants Role: Ministry Contact

Parcel Descriptions

Date Added: 11/14/2019
LTO PID(s): 002-514-591
Land Description: PARCEL "B" CLINTON PLACE RESERVE REFERENCE PLAN 60428
Crown Land PIN#:
Crown Land File#:

---

80 | **1 of 1** | **WNW/489.6** | **84.1 / 78.28** | **104 College Court, Coquitlam**
104 COLLEGE COURT No Entry
COQUITLAM BC | **SREG**

Site ID: 20699
Victoria File No: 26250-20/20699
Env Rmd ID:
Regional File No: No File
Region:
Record Status: NOT ASSIGNED
Status as of: May 2020
Cleanup Status:
Category: Not Applicable
Registered: 23-Jun-2017
Updated:
Detail Removed:
Common Name:
Postal Code: V3L 1K9
Latitude DMS: 49d 12m 42.8s
Longitude DMS: 122d 54m 20.5s
Latitude: 49.211889
Longitude: 122.905706
Location Desc: LATS/LONG CONFIRMED USING GOOGLE EARTH AND LTSA
Addr (BC Data Catalogue): 104 COLLEGE COURT, COQUITLAM
Site Note: There are no Associated Sites for this site.

Registry Notations

Event ID: 86853
Notation Type and Act: NOTICE OF INDEPENDENT REMEDIATION COMPLETION SUBMITTED. Environmental Management Act: General
Initiated Date: 16-Jun-2017
Approved Date: 16-Jun-2017
Region: Surrey, Lower Mainland
Ministry Contact: SAMWAYS, JENNIFER
Notation Notes: Completed: 2017-05-18
Required Actions: No Actions Entered
Requirement Due Date:
Requirement Received Date:

Participant: Ventus Consulting Inc
Role: SUBMITTED BY

Registry Notations

Event ID: 86852
Notation Type and Act: NOTICE OF INDEPENDENT REMEDIATION INITIATION SUBMITTED. Environmental Management Act: General
Initiated Date: 16-Jun-2017
Approved Date: 16-Jun-2017
Region: Surrey, Lower Mainland
Ministry Contact: SAMWAYS, JENNIFER
Notation Notes: Start: 2017-05-01
Required Actions: No Actions Entered
Requirement Due Date:
Requirement Received Date:

Participant: Ventus Consulting Inc ***Role:*** SUBMITTED BY

Site Participants

Participant: Ventus Consulting Inc ***Start Date:*** Jun-16-2017
Participation Type: ORG ***End Date:***
Notes:

Participants Role: Environmental Consultant/Contractor

Site Participants

Participant: Fenton, Susan ***Start Date:*** Jun-16-2017
Participation Type: PER ***End Date:***
Notes:

Participants Role: Property Owner

Site Participants

Participant: Site Information Advisor ***Start Date:*** Jun-16-2017
Participation Type: EMP ***End Date:***
Notes:

Participants Role: Ministry Contact

Parcel Descriptions

Date Added: 6/19/2017 ***Crown Land PIN#:***
LTO PID(s): 011-058-561 ***Crown Land File#:***
Land Description: LOT "I" SUBURBAN BLOCK 5 PLAN 6716

81	1 of 1	SE/474.4	5.1 / -0.68	12403 Old Yale Road, Surrey 12403 OLD YALE ROAD No Entry SURREY BC	SREG

Site ID: 15992 ***Registered:*** 12-Dec-2013
Victoria File No: 26250-20/15992 ***Updated:***
Env Rmd ID: ***Detail Removed:***
Regional File No: No File ***Common Name:***
Region: ***Postal Code:*** V3V 3X9
Record Status: NOT ASSIGNED ***Latitude DMS:*** 49d 11m 53.7s
Status as of: May 2020 ***Longitude DMS:*** 122d 52m 40.0s
Cleanup Status: ***Latitude:*** 49.198250
Category: Unranked ***Longitude:*** 122.877778
Location Desc: LAT/LONG CONFIRMED USING GOOGLE EARTH AND ICIS 2013-12-05
Addr (BC Data Catalogue): 12403 OLD YALE ROAD, SURREY
Site Note:

Registry Notations

Event ID: 71035
Notation Type and Act: NOTIFICATION RECEIVED ABOUT LIKELY OR ACTUAL SUBSTANCE MIGRATION FROM NEIGHBOURING SITE. Environmental Management Act: General
Initiated Date: 18-Sep-2006
Approved Date: 18-Sep-2006
Region: Surrey, Lower Mainland
Ministry Contact: SAUNAR, AMETHYST
Notation Notes: Source Parcel Is 12481 Old Yale Road, Surrey. Site Id: 10075
Required Actions: No Actions Entered
Requirement Due Date:
Requirement Received Date:

Participant: Saunar, Amethyst ***Role:*** RECEIVED BY

Participant: Primex Environmental ***Role:*** SUBMITTED BY

Participant: Ranjit, Mr. ***Role:*** RECEIVED BY

Site Participants

Participant: Ranjit, Mr. ***Start Date:*** Sep-18-2006
Participation Type: PER ***End Date:***
Notes:

Participants Role: Potentially Affected Party

Participants Role: Property Owner

Site Participants

Participant: Primex Environmental ***Start Date:*** Sep-18-2006
Participation Type: ORG ***End Date:***
Notes:

Participants Role: Environmental Consultant/Contractor

Site Participants

Participant: Saunar, Amethyst ***Start Date:*** Sep-18-2006
Participation Type: EMP ***End Date:***
Notes:

Participants Role: Ministry Contact

Associated Sites

Associated Site ID: 10075 ***Effective Date:*** 12/5/2013
Notes: SOURCE PARCEL: 10075
AFFECTED PARCEL: 15992

Parcel Descriptions

Date Added: 12/5/2013 ***Crown Land PIN#:***
LTO PID(s): 009-779-671 ***Crown Land File#:***
Land Description: PARCEL 1 SECTION 20 BLOCK 5 NORTH RANGE 2 WESTNEW WESTMINSTER DISTRICT REFERENCE PLAN 76897

Unplottable Summary

Total: 3 Unplottable sites

DB	Company Name/Site Name	Address	City	Postal
AMS	IMPERIAL OIL LIMITED	HOPKINS LANDING, HIGHWAY 101	BC	
NEES	Unknown	Hwy. 91, near the Eastwest Connector, after the Alex Fraser Bridge heading into Richmond.	Surrey BC	
NEES	IMPERIAL OIL LIMITED		SURREY BC	

Unplottable Report

Site: ***IMPERIAL OIL LIMITED***
HOPKINS LANDING, HIGHWAY 101 BC

Database: ***AMS***

Authorization No:	14071	***Compliance:***	
File No:		***Address Type:***	
File No Version:		***Region:***	Authorizations - South Region
Status:	Cancelled	***FS:***	
Status as of:		***Section Code:***	
Date Amended:		***Nearest Municip:***	Surrey
Date Issued:	9/1/1994	***Latitude:***	60
SIC Code:		***Longitude:***	140
Waste Type:		***Case Manager:***	
Expiry Date:		***Current Assignee:***	
Office:	Surrey	***Doing Business as:***	
CPIX:	L	***Signing Authority:***	
Admin Area:	Southern Interior	***Billing Address:***	
Risk Level:		***MEM No:***	
PIN or PID:		***Major Mines Per No:***	

EA Certificate No:
Location: HOPKINS LANDING, HIGHWAY 101
Permit Type Code:
Permit Type: Petroleum Storage and Distribution Facilities Storm Water Regulation -
Authorization Type: Petroleum Storage and Distribution Facilities Storm Water Regulation
Primary BCENICID: 412110 Storage - Fuel
Secondary BCENICID:
WDR Regulation: N/A
WDR Description:
Region Case Mngr: Hebert, David
Facility Operator: Unknown
Fac Operator Phone:
Fac Operator Email:
MEM Description:
PID PIN Crown File No:
Mailing Address: 141-6200 McKay Avenue, Suite 408, Burnaby BC V5H 4M9
Facility Type Description:
Legal Address:
Legal Land Description: HOPKINS LANDING, HIGHWAY 101
****Note:***

Site: ***Unknown***
Hwy. 91, near the Eastwest Connector, after the Alex Fraser Bridge heading into Richmond. Surrey BC

Database: ***NEES***

Incident Date: 9/4/01 20:32
Contaminant: odour
Amount:
Units:
Quantity: [Other]
Cause: Unknown
Source: Unknown
Reason: Unknown
Sector: Residential

Site: ***IMPERIAL OIL LIMITED***
SURREY BC

Database: ***NEES***

Incident Date: 5/1/91
Contaminant: OIL - CRANKCASE

Amount:	
Units:	
Quantity:	
Cause:	
Source:	STORAGE TANK
Reason:	
Sector:	PETROLEUM

Appendix: Database Descriptions

Environmental Risk Information Services (ERIS) can search the following databases. The extent of historical information varies with each database and current information is determined by what is publicly available to ERIS at the time of update. ***Note:*** *Databases denoted with " * " indicates that the database will no longer be updated. See the individual database description for more information.*

Authorization Management System (formerly WASTE): Provincial AMS

AMS is the Ministry of Environment's waste permit administration system. It maintains data related to the administration of permits issued under the Environmental Management Act and registrations under various regulations where the regulation requires a discharger to register. It will include information such as companies or individuals permitted to discharge waste; type of business and locations at which waste disposal is permitted; the types, amounts and frequency of waste products that are permitted to be discharged at given locations; issue date and more. This was previously referred to as the "WASTE" database.

Government Publication Date: 1957-Jul 31, 2019

Assessment Report Indexing System: Provincial ARIS

Within British Columbia, the "Mineral Tenure Act Regulation", requires that results of mineral exploration and development programs be submitted to the British Columbia Ministry of Employment and Investment, where they are then maintained and housed by the Geological Survey Branch. The assessment reports provided by the Geological Survey Branch contain summary information for reports approved to November 1998; on geology, geophysics, geochemistry, drilling, prospecting and physical work.

Government Publication Date: Jan 31, 2020

Automobile Wrecking & Supplies: Private AUWR

This database provides an inventory of known locations that are involved in the scrap metal, automobile wrecking/recycling, and automobile parts & supplies industry. Information is provided on the company name, location and business type.

Government Publication Date: 1999-Jan 31, 2020

BC Oil and Gas Wells: Provincial BOGW

The BC Oil and Gas Wells database was collected from the BC Oil and Gas Commission and is a comprehensive database that includes information regarding well number, well name, operator name, location, depth, status, as well as drill date and type. Please note that this database will not be updated, information on wells drilled after January 2006 can be found in the Oil and Gas Wells (OGW) database under the 'Private Source Database' section.

Government Publication Date: 1918-Jan 2006*

Dry Cleaning Facilities: Federal CDRY

List of dry cleaning facilities made available by Environment and Climate Change Canada. Environment and Climate Change Canada's Tetrachloroethylene (Use in Dry Cleaning and Reporting Requirements) Regulations (SOR/2003-79) are intended to reduce releases of tetrachloroethylene to the environment from dry cleaning facilities.

Government Publication Date: Jan 2004-Dec 2017

Chemical Register: Private CHEM

This database includes a listing of locations of facilities within the Province or Territory that either manufacture and/or distributes chemicals.

Government Publication Date: 1999-Jan 31, 2020

Compressed Natural Gas Stations: Private CNG

Canada has a network of public access compressed natural gas (CNG) refuelling stations. These stations dispense natural gas in compressed form at 3,000 pounds per square inch (psi), the pressure which is allowed within the current Canadian codes and standards. The majority of natural gas refuelling is located at existing retail gasoline that have a separate refuelling island for natural gas. This list of stations is made available by the Canadian Natural Gas Vehicle Alliance.

Government Publication Date: Dec 2012 - Feb 2020

Coal Tar Sites: Provincial COAL

This one-time study is an inventory of all known and historical coal tar sites, identifying sites that produced coal tar and other related tars during the mid 1800's to the mid 1900's.

Government Publication Date: 1992*

Compliance and Enforcement Summary: Provincial CONV

This database summarizes orders, tickets and convictions issued by the Ministry of the Environment under applicable ministry and federal legislation. Orders are issued when action is required to prevent or stop actual or potential impact to the environment. Tickets apply to all tickets paid, deemed guilty by non-payment or expiry, or contested in court and found guilty by a judge. Convictions apply to all court convictions of ministry legislation as well as federal legislation where the ministry has taken action. This reporting summary began in January 2006, replacing Non-Compliance Reports by the former Ministry of Water, Land & Air Protection. See the Non-Compliance Reports (NCPL) database below for more information. This database is part of a larger COORS (Conservation Officer On-Line Reporting System) database controlled by the Ministry of Environment in BC.

Government Publication Date: 1990-Dec 31, 2019

Wastewater Discharge Inventory: Provincial DIS

This inventory contains information regarding direct dischargers of toxic pollutants for the following operations: Industrial; Commercial; Agricultural; Mining; Municipal; Urban; Aquaculture; and Pulp & Paper, operating under provincial permits. Please note that this program was discontinued and therefore the database will not be updated.

Government Publication Date: 1957-1995*

Environmental Effects Monitoring: Federal EEM

The Environmental Effects Monitoring program assesses the effects of effluent from industrial or other sources on fish, fish habitat and human usage of fisheries resources. Since 1992, pulp and paper mills have been required to conduct EEM studies under the Pulp and Paper Effluent Regulations. This database provides information on the mill name, geographical location and sub-lethal toxicity data.

Government Publication Date: 1992-2007*

ERIS Historical Searches: Private EHS

ERIS has compiled a database of all environmental risk reports completed since March 1999. Available fields for this database include: site location, date of report, type of report, and search radius. As per all other databases, the ERIS database can be referenced on both the map and "Statistical Profile" page.

Government Publication Date: 1999-Apr 30, 2020

Environmental Issues Inventory System: Federal EIIS

The Environmental Issues Inventory System was developed through the implementation of the Environmental Issues and Remediation Plan. This plan was established to determine the location and severity of contaminated sites on inhabited First Nation reserves, and where necessary, to remediate those that posed a risk to health and safety; and to prevent future environmental problems. The EIIS provides information on the reserve under investigation, inventory number, name of site, environmental issue, site action (Remediation, Site Assessment), and date investigation completed.

Government Publication Date: 1992-2001*

Environmental Monitoring Locations: Provincial EM

List of environmental monitoring locations included in the Environmental Monitoring System (EMS) maintained by BC's Ministry of the Environment. EMS is the ministry's primary monitoring data repository. The system was designed to capture data covering physical/chemical and biological analyses performed on water, air, solid waste discharges and ambient monitoring sites throughout the province.

Government Publication Date: Mar 2011-Nov 30, 2019

Federal Convictions: Federal FCON

Environment Canada maintains a database referred to as the "Environmental Registry" that details prosecutions under the Canadian Environmental Protection Act (CEPA) and the Fisheries Act (FA). Information is provided on the company name, location, charge date, offence and penalty.

Government Publication Date: 1988-Jun 2007*

Contaminated Sites on Federal Land: Federal FCS

The Federal Contaminated Sites Inventory includes information on known federal contaminated sites under the custodianship of departments, agencies and consolidated Crown corporations as well as those that are being or have been investigated to determine whether they have contamination arising from past use that could pose a risk to human health or the environment. The inventory also includes non-federal contaminated sites for which the Government of Canada has accepted some or all financial responsibility. It does not include sites where contamination has been caused by, and which are under the control of, enterprise Crown corporations, private individuals, firms or other levels of government. Includes fire training sites and sites at which Per- and Polyfluoroalkyl Substances (PFAS) are a concern.

Government Publication Date: Jun 2000-Apr 2020

Commercial Fisheries: Provincial FISH

The Fisheries, Aquaculture & Commercial Fisheries Branch of the Ministry of Water, Land & Air Protection maintains a database of fish processing plant approvals, licenses and activities. Each year, licenses need to be renewed.

Government Publication Date: 1993-2019

Fisheries & Oceans Fuel Tanks: Federal FOFT

Fisheries & Oceans Canada maintains an inventory of aboveground & underground fuel storage tanks located on Fisheries & Oceans property or controlled by DFO. Our inventory provides information on the site name, location, tank owner, tank operator, facility type, storage tank location, tank contents & capacity, and date of tank installation.

Government Publication Date: 1964-Sep 2019

Federal Identification Registry for Storage Tank Systems (FIRSTS): Federal FRST

A list of federally regulated Storage tanks from the Federal Identification Registry for Storage Tank Systems (FIRSTS). FIRSTS is Environment and Climate Change Canada's database of storage tank systems subject to the Storage Tank for Petroleum Products and Allied Petroleum Products Regulations. The main objective of the Regulations is to prevent soil and groundwater contamination from storage tank systems located on federal and aboriginal lands. Storage tank systems that do not have a valid identification number displayed in a readily visible location on or near the storage tank system may be refused product delivery.

Government Publication Date: May 31, 2018

Waste Generators Summary: Provincial GEN

Within British Columbia, the Special Waste Regulation defines a waste generator as any site, equipment and/or operation involved in the production, collection, handling and/or storage of regulated wastes. A generator of regulated waste is required to register the waste generation site and each waste produced, collected, handled, or stored at the site. This database contains the registration number (BCG#), company name and address of registered generators; including the types of hazardous wastes generated and the form of treatment used in the handling of the waste. Some of "Waste Generators Summary" addresses may represent mailing addresses rather than waste/hazardous sites. This information is a summary of all years from June 1993 to September 2010. Please note that a British Columbia Generator number (BCG#) are not unique to a company. This database is part of a larger SWIS (Special Waste Information System) database controlled by the Ministry of Environment in BC. Waste Generators Summary data are historic and no longer being updated.

Government Publication Date: 1993-Jan 31, 2019

Generators - Special Waste Information System (SWIS): Provincial GEN2

The Special Waste Information System (SWIS) maintained by the BC Ministry of Environment holds information related to the generation and transportation of hazardous waste under the Hazardous Waste Regulation. This is a list of waste shipper sites (waste generators) included in hazardous waste transport manifests from 2011 - 2014, accompanied by manifest details.

Government Publication Date: Jan 2011-Dec 2014

Greenhouse Gas Emissions from Large Facilities: Federal GHG

List of greenhouse gas emissions from large facilities made available by Environment Canada. Greenhouse gas emissions in kilotonnes of carbon dioxide equivalents (kt CO2 eq).

Government Publication Date: 2013-Dec 2017

Hazardous Waste Facilities: Provincial HWF

A list of Hazardous Waste Facilities in British Columbia made available by the Ministry of Jobs, Trade and Technology in the BC Data Catalogue.

Government Publication Date: Apr 30, 2019

Indian & Northern Affairs Fuel Tanks: Federal IAFT

The Department of Indian & Northern Affairs Canada (INAC) maintains an inventory of aboveground & underground fuel storage tanks located on both federal and crown land. Our inventory provides information on the reserve name, location, facility type, site/facility name, tank type, material & ID number, tank contents & capacity, and date of tank installation.

Government Publication Date: 1950-Aug 2003*

Lumber Mills: Provincial LUM

This database provides information regarding the general location and estimated annual output capacity of major timber processing facilities within the province of British Columbia.

Government Publication Date: 1997-2017

Canadian Mine Locations: Private MINE

This information is collected from the Canadian & American Mines Handbook. The Mines database is a national database that provides over 290 listings on mines (listed as public companies) dealing primarily with precious metals and hard rocks. Listed are mines that are currently in operation, closed, suspended, or are still being developed (advanced projects). Their locations are provided as geographic coordinates (x, y and/or longitude, latitude). As of 2002, data pertaining to Canadian smelters and refineries has been appended to this database.

Government Publication Date: 1998-2009*

Minerals Deposits Database: Provincial MNR

The Ministry of Energy and Mines maintains a database of more than 12,000 metallic mineral, industrial mineral and coal deposits and occurrences within British Columbia. Information within our report pertains to primary name, elevation, mining division, commodities, and status. Please note that as of January 27, 1999, information included within this database was divided into 2 categories: released and unreleased areas. Records for unreleased areas may contain incomplete, unedited, and/or inaccurate data.

Government Publication Date: Apr 30, 2019

National Analysis of Trends in Emergencies System (NATES): Federal NATE

In 1974 Environment Canada established the National Analysis of Trends in Emergencies System (NATES) database, for the voluntary reporting of significant spill incidents. The data was to be used to assist in directing the work of the emergencies program. NATES ran from 1974 to 1994. Extensive information is available within this database including company names, place where the spill occurred, date of spill, cause, reason and source of spill, damage incurred, and amount, concentration, and volume of materials released.

Government Publication Date: 1974-1994*

Non-Compliance Reports: Provincial NCPL

From 1990 to March 2001 the Ministry of Water, Land & Air Protection maintained a reporting system that identified any reported concern that pertained to compliance with authorized waste management permits or plans, approvals, orders, operational certificates and regulations, or any other activity under the Waste Management Act. This reporting system was discontinued in April of 2001; therefore there will be no updates to this database. However, beginning in January 2006 the Ministry of the Environment began publishing Compliance and Enforcement Summaries. See the Compliance and Enforcement Summary (CPL) database above for more information.

Government Publication Date: 1990-Mar 2001*

National Defense & Canadian Forces Fuel Tanks: Federal NDFT

The Department of National Defense and the Canadian Forces maintains an inventory of all aboveground & underground fuel storage tanks located on DND lands. Our inventory provides information on the base name, location, tank type & capacity, tank contents, tank class, date of tank installation, date tank last used, and status of tank as of May 2001. This database will no longer be updated due to the new National Security protocols which have prohibited any release of this database.

Government Publication Date: Up to May 2001*

National Defense & Canadian Forces Spills: Federal NDSP

The Department of National Defense and the Canadian Forces maintains an inventory of spills to land and water. All spill sites have been classified under the "Transportation of Dangerous Goods Act - 1992". Our inventory provides information on the facility name, location, spill ID #, spill date, type of spill, as well as the quantity of substance spilled & recovered.

Government Publication Date: Mar 1999-Apr 2018

National Defence & Canadian Forces Waste Disposal Sites: Federal NDWD

The Department of National Defence and the Canadian Forces maintains an inventory of waste disposal sites located on DND lands. Where available, our inventory provides information on the base name, location, type of waste received, area of site, depth of site, year site opened/closed and status.

Government Publication Date: 2001-Apr 2007*

National Energy Board Pipeline Incidents: Federal NEBI

Locations of pipeline incidents from 2008 to present, made available by the Canada Energy Regulator (CER) - previously the National Energy Board (NEB). Includes incidents reported under the Onshore Pipeline Regulations and the Processing Plant Regulations related to pipelines under federal jurisdiction, does not include incident data related to pipelines under provincial or territorial jurisdiction.

Government Publication Date: 2008-Mar 31, 2020

National Energy Board Wells: Federal NEBP

The NEBW database contains information on onshore & offshore oil and gas wells that are outside provincial jurisdiction(s) and are thereby regulated by the National Energy Board. Data is provided regarding the operator, well name, well ID No./UWI, status, classification, well depth, spud and release date.

Government Publication Date: 1920-Feb 2003*

National Environmental Emergencies System (NEES): Federal NEES

In 2000, the Emergencies program implemented NEES, a reporting system for spills of hazardous substances. For the most part, this system only captured data from the Atlantic Provinces, some from Quebec and Ontario and a portion from British Columbia. Data for Alberta, Saskatchewan, Manitoba and the Territories was not captured. However, NEES is also a repository for previous Environment Canada spill datasets. NEES is composed of the historic datasets ' or Trends ' which dates from approximately 1974 to present. NEES Trends is a compilation of historic databases, which were merged and includes data from NATES (National Analysis of Trends in Emergencies System), ARTS (Atlantic Regional Trends System), and NEES. In 2001, the Emergencies Program determined that variations in reporting regimes and requirements between federal and provincial agencies made national spill reporting and trend analysis difficult to achieve. As a consequence, the department has focused efforts on capturing data on spills of substances which fall under its legislative authority only (CEPA and FA). As such, the NEES database will be decommissioned in December 2004.

Government Publication Date: 1974-2003*

National PCB Inventory: Federal NPCB

Environment Canada's National PCB inventory includes information on in-use PCB containing equipment in Canada including federal, provincial and private facilities. Federal out-of-service PCB containing equipment and PCB waste owned by the federal government or by federally regulated industries such as airlines, railway companies, broadcasting companies, telephone and telecommunications companies, pipeline companies, etc. are also listed. Although it is not Environment Canada's mandate to collect data on non-federal PCB waste, the National PCB inventory includes some information on provincial and private PCB waste and storage sites. Some addresses provided may be Head Office addresses and are not necessarily the location of where the waste is being used or stored.

Government Publication Date: 1988-2008*

National Pollutant Release Inventory: Federal NPRI

Environment Canada has defined the National Pollutant Release Inventory ("NPRI") as a federal government initiative designed to collect comprehensive national data regarding releases to air, water, or land, and waste transfers for recycling for more than 300 listed substances.

Government Publication Date: 1993-May 2017

BC Oil and Gas Commission Incidents: Provincial OG INCIDENTS

A list of oil and gas pipeline incidents in British Columbia made available by BC Oil and Gas Commission. An incident is defined as a present or imminent event or circumstance, resulting from oil and gas activity that is outside the scope of normal operations which may or may not be an emergency. Includes pipeline spills, releases, and damage to active and discontinued pipelines; does not include incidents that did not result in damage to the pipeline or a release of contents.

Government Publication Date: Mar 31, 2020

Oil and Gas Wells: Private OGWW

The Nickle's Energy Group (publisher of the Daily Oil Bulletin) collects information on drilling activity including operator and well statistics. The well information database includes name, location, class, status and depth. The main Nickle's database is updated on a daily basis, however, this database is updated on a monthly basis. More information is available at www.nickles.com.

Government Publication Date: 1988-Feb 29, 2020

Canadian Pulp and Paper: Private PAP

This information is part of the Pulp and Paper Canada Directory. The Directory provides a comprehensive listing of the locations of pulp and paper mills and the products that they produce.

Government Publication Date: 1999, 2002, 2004, 2005, 2009-2014

Inventory of PCB Storage Sites: Provincial PCB

The Ministry of Water, Land & Air Protection maintains a database of all active Polychlorinated Biphenyls (PCB) waste storage sites within the Special Waste Information System. Please note that there is no requirement to maintain an accurate listing of all inactive PCB waste storage equipment and/or disposal sites. The records within this database provide information regarding site name, location, an inventory of stored wastes and quantities, and status date (when site first active/inactive). Previous to May 1993, data was collected from a different source and is only available for 1989. Inventory of PCB Storage Sites data are historic and no longer being updated.

Government Publication Date: 1989, May 1993-2010*

Parks Canada Fuel Storage Tanks: Federal PCFT

Canadian Heritage maintains an inventory of known fuel storage tanks operated by Parks Canada, in both National Parks and at National Historic Sites. The database details information on site name, location, tank install/removal date, capacity, fuel type, facility type, tank design and owner/operator.

Government Publication Date: 1920-Jan 2005*

Pesticide Register: Provincial PES

This is a database of individuals who apply for a service or vendor license for the use of registered pesticides. A service license is denoted by an "S" in the license number, likewise, a vendor license by a "V" in the license number.

Government Publication Date: 1989-Mar 2020

Private Aggregate Inventory: Provincial PRAI

Within British Columbia, aggregate pits are designated as mines; and as such, the Ministry of Energy and Mines is responsible for their planning, management and regulation, including permitting, health, safety and reclamation. Owners or operators of all private aggregate pits must file Notices of Work as part of the permitting and reclamation process. In 1994, the Geological Survey Branch initiated the Aggregate Program, in order to establish an inventory of natural and crushed aggregate pits. Information about each pit in the database file includes its location, NTS map sheet number, Notice of Work file number and status (active/inactive) and the type of landform hosting the pit. This database was a one-time inventory and will not be updated.

Government Publication Date: 1975-1996*

Public Aggregate Inventory: Provincial PUAI

Information about public aggregate pits in British Columbia is collected and managed by the Ministry of Transportation and Highways. Data has been gathered on more than 2000 pits, in respect to pit name, type and geographical location.

Government Publication Date: 1960-2001*

Waste Receivers Summary: Provincial REC

The Special Waste Regulation defines the disposal of regulated waste through an operating waste management system or a waste disposal site operated or used pursuant to the terms and conditions of a Certificate of Approval or a Provisional Certificate of Approval. A waste receiving location is any site or facility to which waste is transferred through a waste carrier. A receiver of regulated waste is required to register the waste receiving facility. This database represents registered receivers of regulated wastes, identified by registration number, company name and address. Some of "Waste Receivers Summary" addresses may represent mailing addresses rather than waste/hazardous sites. This database is part of a larger SWIS (Special Waste Information System) database controlled by the Ministry of Environment in BC. Waste Receivers Summary data are historic and no longer being updated.

Government Publication Date: 1992-2010*

Receivers - Special Waste Information System (SWIS): Provincial REC2

The Special Waste Information System (SWIS) maintained by the BC Ministry of Environment holds information related to the generation and transportation of hazardous waste under the Hazardous Waste Regulation. This is a list of waste receiver sites included in hazardous waste transport manifests from 2011 - 2014, accompanied by manifest details.

Government Publication Date: Jan 2011-Dec 2014

Retail Fuel Storage Tanks: Private RST

This database includes an inventory of retail fuel outlet locations (including marinas) that have on their property gasoline, oil, waste oil, natural gas and / or propane storage tanks.

Government Publication Date: 1999-Jan 31, 2020

Scott's Manufacturing Directory: Private SCT

Scott's Directories is a data bank containing information on over 200,000 manufacturers across Canada. Even though Scott's listings are voluntary, it is the most comprehensive database of Canadian manufacturers available. Information concerning a company's address, plant size, and main products are included in this database.

Government Publication Date: 1992-Mar 2011*

Site Registry: Provincial SREG

This information is collected from the Ministry of Environment's Site Registry. It is not a registry of contaminated sites, although some sites on the registry are contaminated. Most sites have already been investigated and require minor remediation, or have already been cleaned up to government requirements. The Registry also stores environmentally relevant historic information about sites including: names of participants, legal and administrative notations, references to pertinent documents submitted to the ministry, associations with other sites, and much more.
1. Please note the information provided in the Detail Reports have been updated to the best of our ability as provided by the source, BC Government. For more information, please contact your ERIS sales representative.

Government Publication Date: May 31, 2020

Surrey Tank Construction Permits: Provincial STNK

A list of building permits issued for the removal, construction, and decommissioning of storage tanks in the City of Surrey. This list is made available by the City of Surrey Building Division of the Department of Planning and Development.

Government Publication Date: Mar 31, 2020

Transport Canada Fuel Storage Tanks: Federal TCFT

List of fuel storage tanks currently or previously owned or operated by Transport Canada. This inventory also includes tanks on The Pickering Lands, which refers to 7,530 hectares (18,600 acres) of land in Pickering, Markham, and Uxbridge owned by the Government of Canada since 1972; properties on this land has been leased by the government since 1975, and falls under the Site Management Policy of Transport Canada, but is administered by Public Works and Government Services Canada. This inventory provides information on the site name, location, tank age, capacity and fuel type.

Government Publication Date: 1970-Aug 2018

Vancouver Heating Oil Underground Storage Tanks: Provincial VTNK

A list of heating oil Underground Storage Tanks made available by the City of Vancouver. The City of Vancouver maintains records of UST removals, abandonments, and installations for heating oil storage tanks.

Government Publication Date: Jun 1995 - Feb 2020

Waste Disposal Site Inventory: Provincial WDS

This inventory pertains to active, regulated waste disposal sites within the province of British Columbia. Registered companies may hold a permit or certificate for release of the following waste types: Effluent, Refuse, Air and Special Waste Storage. Information on Waste Disposal Sites after 1998 is contained within the Authorizations (AUTH) database.

Government Publication Date: 1980-1998*

Water Well Information System: Provincial WWIS

This database was collected from the Groundwater Information Center of the Ministry of Water, Land & Air Protection and contains over 90,000 records. Comprehensive information is available for each well including: well location (address/site area), latitude/longitude, legal description (section, lot, plan, district lot, range, township), BCGS Mapsheet No., depth of well, construction dates, well status and lithology. The accuracy of well locations is also provided, as well as the reference source for obtaining geographic coordinates.

Government Publication Date: Mar 31, 2020

Definitions

Database Descriptions: This section provides a detailed explanation for each database including: source, information available, time coverage, and acronyms used. They are listed in alphabetic order.

Detail Report: This is the section of the report which provides the most detail for each individual record. Records are summarized by location, starting with the project property followed by records in closest proximity.

Distance: The distance value is the distance between plotted points, not necessarily the distance between the sites' boundaries. All values are an approximation.

Direction: The direction value is the compass direction of the site in respect to the project property and/or center point of the report.

Elevation: The elevation value is taken from the location at which the records for the site address have been plotted. All values are an approximation. Source: Google Elevation API.

Executive Summary: This portion of the report is divided into 3 sections:

'Report Summary'- Displays a chart indicating how many records fall on the project property and, within the report search radii.

'Site Report Summary'-Project Property'- This section lists all the records which fall on the project property. For more details, see the 'Detail Report' section.

'Site Report Summary-Surrounding Properties'- This section summarizes all records on adjacent properties, listing them in order of proximity from the project property. For more details, see the 'Detail Report' section.

Map Key: The map key number is assigned according to closest proximity from the project property. Map Key numbers always start at #1. The project property will always have a map key of '1' if records are available. If there is a number in brackets beside the main number, this will indicate the number of records on that specific property. If there is no number in brackets, there is only one record for that property.

The symbol and colour used indicates 'elevation': the red inverted triangle will dictate 'ERIS Sites with Lower Elevation', the yellow triangle will dictate 'ERIS Sites with Higher Elevation' and the orange square will dictate 'ERIS Sites with Same Elevation.'

Unplottables: These are records that could not be mapped due to various reasons, including limited geographic information. These records may or may not be in your study area, and are included as reference.

Appendix I

ARCHAEOLOGICAL OVERVIEW ASSESSMENT REPORTS

Appendix I-1

SPERLING ROUTE
ARCHAEOLOGICAL CONSTRAINT REPORT

Stantec

Memo

To:	Caroline Astley FortisBC Energy Inc. 16705 Fraser Highway Surrey, BC V4N 0E8	From:	Sean McKnight Stantec Consulting Ltd. 500-4730 Kingsway Burnaby, BC V5H 0C6
File:	123221517	Date:	October 8, 2020

Reference: Review of Archaeological Constraints and Class 4 Cost Estimate for the Sperling/Glencarin Route Option

INTRODUCTION

On behalf of FortisBC Energy Inc., Stantec Consulting Ltd. (Stantec) has prepared a desktop review of archaeological constraints and a Class 4 cost estimate (+50% -30%) for the anticipated scope of archaeological services for the Sperling Avenue to Glencarin Road to the Freeway Trail to Nursery Street to Lakefield Drive to 4th Street to 16th Avenue route option of the Pattullo Gas Line Replacement Project (the Project).

The review and cost estimate considered the proposed route option provided by FortisBC on September 25, 2020 for a proposed 5.69 km gas pipeline in Burnaby, British Columbia (BC). The proposed route runs from its northern extent, just west of the Sperling Avenue and Lougheed Highway intersection, between the existing Lower Mainland Intermediate Pressure System Upgrade (LMIPSU) and the intersection of 4th Street and 16th Avenue where it ties into an existing NPS 20” Distribution Line. The proposed route includes a new pressure reduction station at the northwest corner of 16th Avenue and 4th Street, as well as workspaces adjacent to the pipeline within existing paved/gravel lots which will not require ground disturbance.

The purpose of the review and cost estimate are to inform FortisBC’s selection process for a potential Sperling Avenue route and to support a Certificate of Public Convenience and Necessity application for the Project.

REVIEW OF ARCHAEOLOGICAL CONSTRAINTS

The objectives of the review of archaeological constraints are 1) to provide a high-level summary of known archaeological constraints for the proposed route, and 2) to gather information about archaeological potential and existing conditions to support the preparation of a Class 4 cost estimate (+50% -30%) for future archaeological work for the proposed route.

The review considers the Sperling/Glencarin route option (Figures 1 and 2.1–2.6) and includes a 100 m buffer along the alignment (i.e., 200 m wide review corridor, 100 m each side of centerline) (the study area). For purposes of this review archaeological constraints are defined as known archaeological sites and historic place sites. There may also be sites that have cultural significance or sensitivity to Indigenous groups near the Project that are identified once consultation with those groups begins.

METHODS

The review consisted of a query of the Province's Remote Access to Archaeological Data (RAAD) for recorded archaeological sites and historic place sites near the study area, the Provincial Archaeological Report Library (PARL) for previous permitted studies, available ethnographic sources, and maps from the City of Burnaby website to confirm the current and historic locations of streams within the study area.

In addition to the sources mentioned above, a review of the Consultative Areas Database (CAD) maintained by the Province was conducted to identify First Nations with treaty rights or asserted or proven right or title to the study area. Based on a review of CAD, the study area is within the traditional territories of the member groups of the Hul'qumi'num Treaty Group (Cowichan Tribes, Halalt First Nation, Lake Cowichan First Nation, Lyackson First Nation, Penelakut Tribe, Stz'uminus First Nation), Kwantlen First Nation, Kwikwetlem First Nation, Musqueam Nation, Seabird Island Band, Semiahmoo First Nation, Shx'ow'hamel First Nation, Skawahlook First Nation, Soowahlie First Nation, Stó:lō Nation, Stó:lō Tribal Council, and Tsleil-Waututh Nation.

RESULTS

Based on a review of RAAD there are no previously recorded archaeological sites within the study area. The nearest recorded archaeological sites, DhRr-7, DhRr-38, DhRr-39, and DhRr-112 are located within approximately one km of the study area (Figure 1). DhRr-7 (Douglas Pipe Site) is a low-density surface lithic scatter along the north shore of Burnaby Lake; DhRr-38 and DhRr-39 are low-density lithic scatters adjacent to Deer Lake. DhRr-112 is a precontact cultural depression within Burnaby Lake Regional Park.

One formally recognized historic site, DhRr-183, is located within the study area (Figures 1 and 2.6). DhRr-183 (Figure 2.6) consists of the Floden House, a single residential lot at 7244 4th Street located approximately 7 m east of the proposed route option, across from the 4th Street and Edmonds Street intersection.

Two archaeological impact assessments (AIAs) have been completed for the Port Mann Highway 1 Project which overlap with the current study area; the initial assessment was conducted under *Heritage Conservation Act* (*HCA*) Permit 2004-0153 and the subsequent study was conducted under *HCA* Permit 2009-0049. Previously assessed areas that are near or overlapping the study area are shown on Figs 2.2–2.5; previously assessed areas include the west side of Sperling Avenue immediately north of Highway 1, a section of the Trans-Canada Highway from the Kensington intersection continuing east to the where the route trends south along Canada Way (Figures 2.2–2.5) (Wada et al. 2011), a forested area between Claude Avenue and southern shoulder of the TransCanada Hwy, and a forested area at the confluence of Crayfish Creek Trib 4 and Crayfish Creek Trib 3 (Smith 2015). Shovel testing was conducted under *HCA* Permit 2009-049 in the previously assessed areas shown on Figs 2.3–2.4; no archaeological materials or deposits were observed in these areas, and no further work recommended (Smith 2015).

A review of readily accessible ethnographic material did not identify any place names overlapping the study area. However, there are three travel routes overlapping the study area that illustrate First Nations presence on the landscape (Carlson 2001). Burnaby Lake is a documented aquatic travel route, while Still Creek and Deer Lake Brook are extrapolated routes connecting Burnaby Lake to the Fraser River and Deer Lake respectively (Carlson 2001). It should be noted that local First Nations may have additional information relevant to the study area that is not publicly available.

The study area is overlapped by several waterways that are part of the greater Brunette River Watershed, while the alignment to the north to the Trans-Canada Highway traverses lands that would have supported wetland and riparian communities associated with Burnaby and Deer Lake prior to development in the area (Figures 2.1–2.6). Many of these waterways have been significantly impacted to accommodate settlement and development in the greater area and have been rerouted, channelized, and culverted. Waterways that presently cross or parallel the proposed route option from north to south are Spartan Creek, Still Creek, Pollywog Creek, Pole Line Creek, Bog Creek, Thomas Creek, Deer Lake Brook, Rayside Creek, Skunk Cabbage Creek, Lubbocks Creek, Crayfish Creek, Ramsey Creek Tribs 4 and 5. Historic crossings based on the Department of Fisheries and Oceans (DFO) report on Wild, Threatened, Endangered, and Lost Streams of the Lower Fraser Valley include Lubbocks Creek and Lubbocks Tributary 1 (DFO 1998).

Based on a preliminary review of the study area we anticipate there would be low potential for intact archaeological sites in highly developed areas (e.g., within roadways, utilities corridors, and heavily developed residential areas) and elevated potential for archaeological sites within undeveloped greenspaces and surrounding bodies of water. Elevated archaeological potential is attributed to the following factors:

- proximity to Burnaby Lake
- proximity (within 50 m) to multiple current and historic waterway crossings
- proximity (within 100 m) to Still Creek and Deer Lake Brook both of which cross the proposed alignment and are ethnographically extrapolated travel routes

Elevated archaeological potential is not associated with current water crossings that have been significantly altered and channelized including the Spartan Creek crossing north of Lougheed Highway and Thomas Creek crossing. The potential for the Project to impact archaeological sites, if present, will largely depend on the construction footprint and the methods selected for creek crossings (e.g., HDD vs aerial crossings).

RECOMMENDATIONS

Based on the results of the desktop review of archaeological constraints, an archaeological impact assessment (AIA) is recommended for areas assessed as having elevated archaeological potential. The recommended scope for the AIA includes pre-construction survey and testing in unpaved areas, and construction monitoring where the proposed alignment is limited to the existing roadway. Prior to the AIA, a preliminary field reconnaissance (PFR) of the proposed route option is recommended to fully evaluate the archaeological potential of the study area and to refine the scope of further archaeological work, including areas where traditional AIA survey and testing methods may or may not be feasible.

CLASS 4 COST ESTIMATE (+50% -30%) FOR ANTICIPATED ARCHAEOLOGICAL SERVICES

REGULATORY SETTING

In British Columbia, heritage resources are managed in accordance with the legal requirements and conditions set forth in the *Heritage Conservation Act* (*HCA*; Province of British Columbia 1996). The *HCA* extends automatic legal protection to archaeological sites if they pre-date AD 1846 or are of unknown age but may pre-date AD 1846.

The Archaeology Branch of the British Columbia Ministry of Forests, Lands, Natural Resource Operations and Rural Development and the British Columbia Oil and Gas Commission (OGC) share authority over the archaeological assessment and review processes for some oil and gas developments in the province. Under the *HCA*, the Archaeology Branch is responsible for deciding whether permits can be issued to allow development to take place within protected site areas and has established standards, policies, and guidelines to regulate the archaeological assessment process. The OGC maintains a separate set of standards for archaeological assessments, which prevail over Archaeology Branch standards for oil and gas developments under their jurisdiction. The provincial Heritage Branch is responsible for heritage structures and sites of historical age.

In addition to *HCA* permitting, several First Nations whose traditional territories encompass the study area have heritage permitting systems in place. While these permits are not a statutory requirement, archaeologists in British Columbia strive to work productively and cooperatively with local First Nations and attempt to honour their permitting systems wherever possible. As such, applications for Kwantlen, Musqueam, Stó:lō, and Tsleil-Waututh heritage permits will be submitted for the Project.

ARCHAEOLOGICAL SUMMARY

The proposed route does not conflict with any recorded heritage sites; however, historic site, DhRr-183, is within the review study area. No impacts to DhRr-183 (a heritage building) are anticipated. The proposed route does overlap areas of elevated archaeological potential. Under Archaeology Branch and OGC guidelines, the typical process for managing archaeological risk in areas with elevated archaeological potential is to conduct an AIA prior to ground disturbance in order to assess any project related impacts to archaeological resources. An *HCA* permit would be required to undertake the recommended AIA. Prior to AIA fieldwork, a PFR of the proposed alignment is recommended to further evaluate archaeological potential and to inform the scope of AIA fieldwork.

Based on available information and the results of the review we estimate that approximately 150 m of the study area to the north of Still Creek should be assessed by preconstruction AIA (e.g., has elevated archaeological potential, is unpaved, and is relatively undisturbed), and approximately 2,275 m of the proposed alignment should be assessed by archaeological monitoring during excavation of the pipeline trench within paved/impermeable areas (e.g., seven 50 m long segments at current and historic creek crossings, one 125 m long creek crossing segment, and an approximate 1,800 m segment of elevated archaeological potential associated with relatively undeveloped green space adjacent Burnaby Lake, Rayside Creek and Skunk Cabbage Creek, and extrapolated travel routes Still Creek and Deer Lake Brook).

GENERAL COST ESTIMATE PARAMETERS AND ASSUMPTIONS

The cost estimate is based on the preliminary project design provided by FortisBC on September 25, 2020 and is informed by the desktop review of archaeological constraints provided above. It was prepared by senior archaeologists with experience in scoping and budgeting archaeological work. Professional judgment was used to estimate costs, considering other recent projects of similar scope in similar regions, in particular FortisBC's recent LMIPSU project.

An overarching assumption of the cost estimate is that future work will be conducted under the current regulatory regime. The AIA process is administered by the Archaeology Branch pursuant to the *HCA*. The BC OGC also oversees various project applications pursuant to the *Oil and Gas Activities Act.* The Archaeology Branch and the BC OGC are responsible for approving archaeological requirements for a project during the permitting process, so any changes to legislation, regulations or policies may impact the scope of work and cost estimate.

Though the proposed scope of work to support the Class 4 cost estimate (+50%–30%) would satisfy regulatory requirements, First Nations may request archaeological services exceeding those requirements. Should First Nations require additional archaeological services, the scope of work to support the cost estimate would need to be revised.

The labour rates used are the same as those listed under Stantec's PO 4800002911. The cost estimate does not consider potential rate escalations or inflation. Disbursements included in the cost estimate are First Nation participant subcontractors (estimated $1,000 per day), First Nation heritage permit fees (at cost), and vehicle and equipment costs (estimated $250 per day for AIA field work and $500 for construction monitoring fieldwork), and an excavator (estimated $1,140 per day).

Based on the nature of urban pipeline construction within municipal roadways, it is assumed that sediment will be hot-loaded from the excavation trench into a dump truck and inspected at an off-site location. The cost estimate assumes that FortisBC will secure an appropriate facility for sediment inspection and arrange for the material to be transported between locations and disposed of at an appropriate facility.

Construction methods for the Project have not been finalized, as such, open-cut construction is assumed for the entire length of the proposed alignment. The estimate assumes 30 m of linear construction progress per day. The estimate assumes that no new archaeological sites are identified. If an archaeological site is identified and it cannot be avoided through changes to the project design, then additional work will be required. This is not included in the cost estimate and will need to be considered under contingencies for the Project.

We understand that this estimate is for internal planning purposes and to support a Certificate of Public Convenience and Necessity application and does not constitute a proposal for services by Stantec. We can provide a formal proposal and opinion of probable cost for these consulting services upon request.

ANTICIPATED SCOPE OF ARCHAEOLOGICAL WORK

The scope of work included in the cost estimate includes the anticipated archaeological work needed prior to and concurrent with construction.

Scope of work:

- one application for a Section 12.2 *HCA* inspection permit
- applications for Kwantlen First Nation, Musqueam Indian Band, Stó:lō Nation, and Tsleil-Waututh Nation heritage permits for the AIA and monitoring, and a Stó:lō Nation traditional use study (TUS) report
- PFR of proposed route (assumed 1 day)
- pre-construction AIA field work (assumed 2 days) and interim AIA report
- archaeological construction monitoring field work (assumed 76 days) and a final permit report
- one AIF submission

We have scoped a one-day PFR of the proposed route and two days for AIA fieldwork for unpaved areas where standard *HCA* permit methods for survey, and shovel and auger testing may be effective. A field crew consisting of two Stantec archaeologist and four First Nations participants has been assumed for this work.

We have scoped 76 days for archaeological construction monitoring for areas where pre-construction AIA will not be feasible due to impermeable surfaces, (e.g., within roadways). The duration of construction monitoring is based on an assumed 30 m of linear construction progress per day. Monitoring is assumed to use the two-crew approach that was used for FortisBC's recent LMIPSU project, with one crew (one archaeologist and one First Nations participant) to monitor the excavation and a second crew (two archaeologists and two First Nations participants) to inspect sediment with elevated archaeological potential at an offsite location. Costs to hire an excavator (or equivalent) at the inspection area is included. It is assumed that FortisBC will be responsible for securing an appropriate facility for sediment inspection and covering costs associated with transporting and disposing of sediments.

COST ESTIMATE

The cost estimate is presented in Table 1 and the Class 4 estimate (with a +50% and -30% estimate range) is presented in Table 2. Costs are exclusive of any applicable taxes.

Table 1 Sperling Avenue to Rosewood Street to Graham Pressure Reduction Station Cost Estimate

Task	Labour	Disbursements
Project Management	$30,960.00	n/a
HCA S12.2 Permit Application	$2,208.00	n/a
First Nations Permit Applications	$1,768.00	$2,800.00
PFR Fieldwork	$3,096.00	$4,250.00
AIA Fieldwork	$6,116.00	$8,500.00
Interim AIA Report	$3,825.00	n/a
Archaeological Construction Monitoring Fieldwork	$301,860.00	$428,868.00
Final Permit Report	$7,452.00	n/a
AIF Preparation	$774.00	n/a
Sub Totals	**$358,059.00**	**$444,418.00**
Grand Total		**$802,477.00**

Table 2 Class 4 Cost Estimate Range (+50% to -30%)

Lower (-30%)	Base	Upper (+50%)
$561,733.90	$802,477.00	$1,203,715.50

CLOSURE

We trust this information meets your requirements at this time. If you have any questions, please do not hesitate to contact the undersigned.

Regards,

Stantec Consulting Ltd.

Sean McKnight Digitally signed by Sean McKnight Date: 2020.10.08 10:52:46 -07'00'

Sean McKnight RPCA
Associate, Team Lead—Archaeology
Phone: 778-328-1032
Sean.McKnight@stantec.com

Ian Streeter Digitally signed by Ian Streeter Date: 2020.10.08 10:56:21 -07'00'

Ian Streeter RPA, RPCA
Senior Archaeologist
Phone: 250-655-6976
Ian.Streeter@stantec.com

Attachment: Figures

REFERENCES

Carlson, K. T., ed. 2001. *A Sto:lo Coast Salish Historical Atlas.* Vancouver: Douglas & McIntyre.

DFO (Fisheries and Oceans Canada). 1998. Wild, Threatened, Endangered, and Lost streams of the Lower Fraser Valley Summary Report 1997. Lower Fraser Valley Stream Review, Vol. 3. Vancouver, B.C.

Smith, S.K. 2015. Port Mann Highway 1 Project, Archaeological Impact Assessment, Heritage Inspection Permit # 2009-0049. Amec Foster Wheeler. Report on file with the Ministry of Forests, Lands, Natural Resource Operations, and Rural Development, Victoria, B.C.

Wada, G., A.R. Mason, C. Dodd, and I. Streeter. 2011. *Archaeological Impact Assessment,* Final Report for the Ministry of Transportation's Port Mann Highway 1 (PMH1) Project, Greater Vancouver, B.C. Permit 2004-0153. Report on file with the Ministry of Forests, Lands, Natural Resource Operations, and Rural Development, Victoria, B.C.

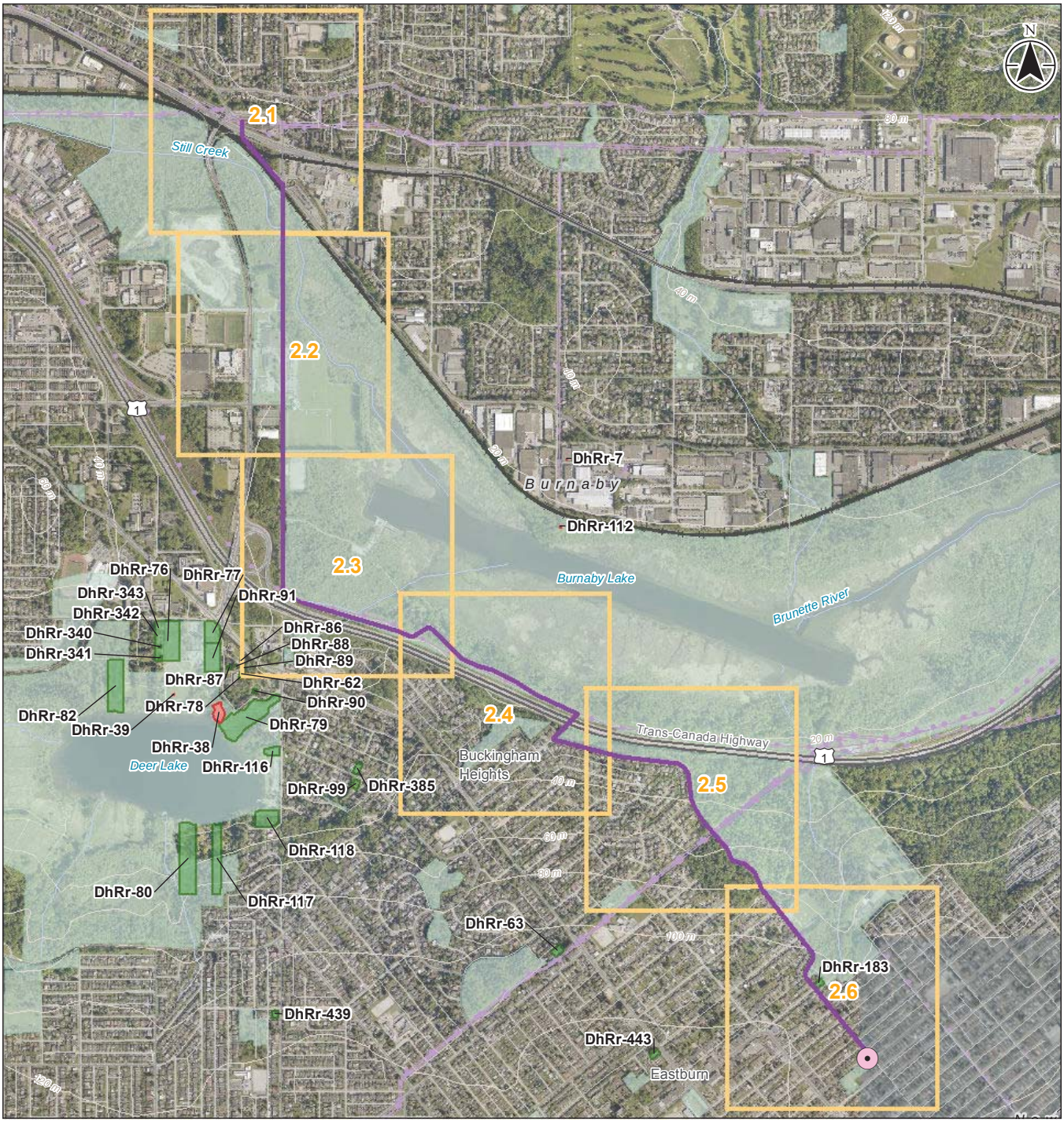

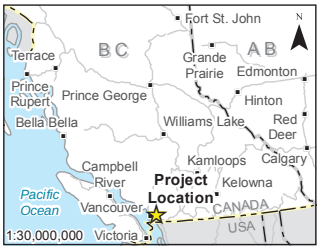

Highway
Road
Local Street
Railway
Transmission Line
Topographic Contour
Watercourse
Local Greenspace
Municipal Boundary

Proposed Pressure Reduction Station
Sperling Route Option
Archaeological Site - Previously Recorded
Heritage Site - Previously Recorded
Mapbook Page

0 0.25 0.5 0.75 1 km
1:25,000 (at original document size of 8.5x11)

Notes
1. Coordinate System: NAD 1983 UTM Zone 10N
2. Data Sources: DataBC, Government of British Columbia; Natural Resources Canada; ESRI World Imagery

Stantec FORTIS BC

Project Location:
Burnaby, British Columbia
BCGS: 92G.026
NTS: 092G02, 092G07

Project Number: 123221517
Prepared by SJIWANI on 20200930
Requested by AGAUVREAU on 20200928
Checked by TCARDINAL on 20201005

Client/Project/Report
FortisBC
Pattullo Gas Line Replacement Project
Review of Archaeological Constraints and Class 4 Cost Estimate for the Sperling Avenue, to Glencarin, to Burnaby Lake Park Route Option

Figure No.
1

Title
Overview Map

Disclaimer: Stantec assumes no responsibility for data supplied in electronic format. The recipient accepts full responsibility for verifying the accuracy and completeness of the data. The recipient releases Stantec, its officers, employees, consultants and agents, from any and all claims arising in any way from the content or provision of the data.

\\Ca0183-pbsf01\Workgroup\1232\projects\123221517\figures\reports\20200930_sperling_glencarin_burnabylake\fig_123221517_001_sperling_glencarin_burnabylake_overview.mxd Revised: 2020-10-05 By: sjiwani

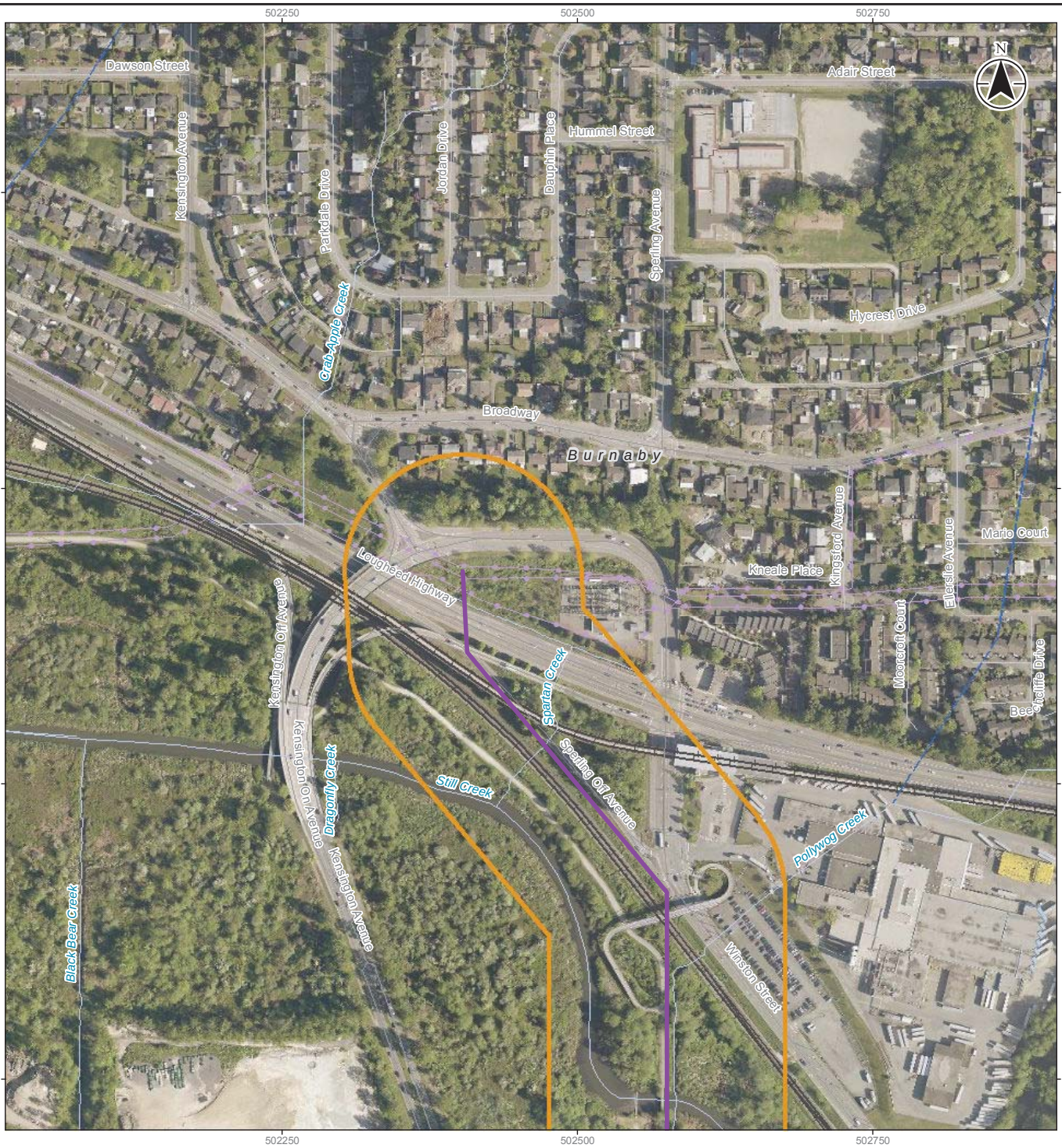

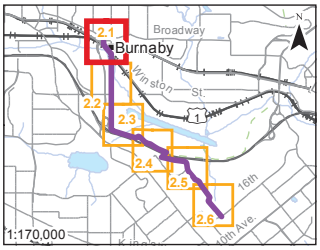

Road
Local Street
Railway
Transmission Line
Watercourse
Municipal Boundary
Historic Stream - Approximate Location
Sperling Route Option
Study Area

0 50 100 150 200 m
1:5,000 (at original document size of 8.5x11)

Notes
1. Coordinate System: NAD 1983 UTM Zone 10N
2. Data Sources: DataBC, Government of British Columbia; Natural Resources Canada; ESRI World Imagery

Stantec FORTIS BC

Project Location:
Burnaby, British Columbia
BCGS: 92G.026
NTS: 092G02, 092G07

Project Number: 123221517
Prepared by SJIWANI on 20200930
Requested by AGAUVREAU on 20200928
Checked by TCARDINAL on 20201005

Client/Project/Report
FortisBC
Pattullo Gas Line Replacement Project
Review of Archaeological Constraints and Class 4 Cost Estimate for the Sperling Avenue, to Glencarin, to Burnaby Lake Park Route Option

Figure No.
2.1

Title
Review Mapbook

Disclaimer: Stantec assumes no responsibility for data supplied in electronic format. The recipient accepts full responsibility for verifying the accuracy and completeness of the data. The recipient releases Stantec, its officers, employees, consultants and agents, from any and all claims arising in any way from the content or provision of the data.

\\Ca0183-pbagf01\Workgroup\1232\projects\123221517\figures\reports\20200930_sperling_glencarin_burnabylake_5k_mapbook.mxd Revised: 2020-10-05 By: sjiwani

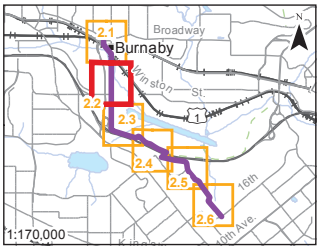

Road
Local Street
Railway
Watercourse
Municipal Boundary
Sperling Route Option
Study Area
Previously Assessed Area

0 50 100 150 200 m
1:5,000 (at original document size of 8.5x11)

Notes
1. Coordinate System: NAD 1983 UTM Zone 10N
2. Data Sources: DataBC, Government of British Columbia; Natural Resources Canada; ESRI World Imagery

Stantec FORTIS BC

Project Location:
Burnaby, British Columbia
BCGS: 92G.026
NTS: 092G02, 092G07

Project Number: 123221517
Prepared by SJIWANI on 20200930
Requested by AGAUVREAU on 20200928
Checked by TCARDINAL on 20201005

Client/Project/Report
FortisBC
Pattullo Gas Line Replacement Project
Review of Archaeological Constraints and Class 4 Cost Estimate for the Sperling Avenue, to Glencarin, to Burnaby Lake Park Route Option

Figure No.
2.2

Title
Review Mapbook

Disclaimer: Stantec assumes no responsibility for data supplied in electronic format. The recipient accepts full responsibility for verifying the accuracy and completeness of the data. The recipient releases Stantec, its officers, employees, consultants and agents, from any and all claims arising in any way from the content or provision of the data.

\\Ca0183-pbagf01\Workgroup\1232\projects\123221517\figures\reports\20200930_sperling_glencarin_burnabylake_5k_mapbook.mxd Revised: 2020-10-05 By: sjiwani

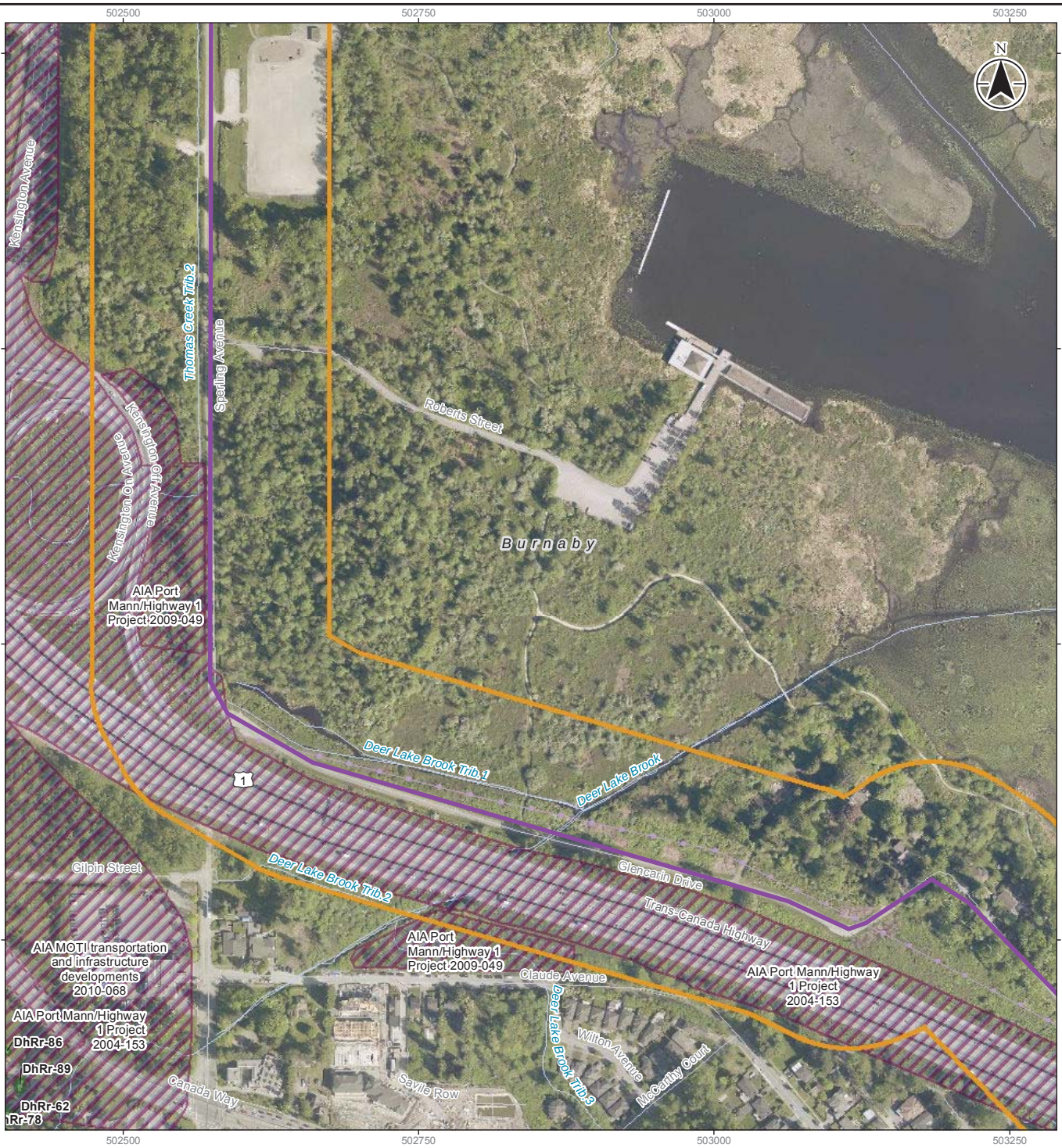

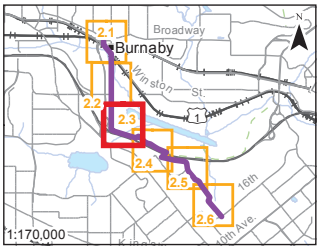

Highway
Road
Local Street
Trail
Transmission Line
Watercourse
Municipal Boundary
Sperling Route Option
Study Area
Previously Assessed Area
Heritage Site - Previously Recorded

0 50 100 150 200 m
1:5,000 (at original document size of 8.5x11)

Notes
1. Coordinate System: NAD 1983 UTM Zone 10N
2. Data Sources: DataBC, Government of British Columbia; Natural Resources Canada; ESRI World Imagery

Stantec FORTIS BC

Project Location:
Burnaby, British Columbia
BCGS: 92G.026
NTS: 092G02, 092G07

Project Number: 123221517
Prepared by SJIWANI on 20200930
Requested by AGAUVREAU on 20200928
Checked by TCARDINAL on 20201005

Client/Project/Report
FortisBC
Pattullo Gas Line Replacement Project
Review of Archaeological Constraints and Class 4 Cost Estimate for the Sperling Avenue, to Glencarin, to Burnaby Lake Park Route Option

Figure No.
2.3

Title
Review Mapbook

Disclaimer: Stantec assumes no responsibility for data supplied in electronic format. The recipient accepts full responsibility for verifying the accuracy and completeness of the data. The recipient releases Stantec, its officers, employees, consultants and agents, from any and all claims arising in any way from the content or provision of the data.

\\Ca0183-pbagf01\Workgroup\1232\projects\123221517\figures\reports\20200930_sperling_glencarin_burnabylake_5k_mapbook.mxd Revised: 2020-10-05 By: sjiwani

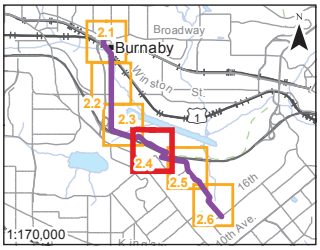

Highway
Road
Local Street
Trail
Transmission Line
Watercourse
Municipal Boundary
Historic Stream - Approximate Location
Sperling Route Option
Study Area
Previously Assessed Area

0 50 100 150 200 m
1:5,000 (at original document size of 8.5x11)

Notes
1. Coordinate System: NAD 1983 UTM Zone 10N
2. Data Sources: DataBC, Government of British Columbia; Natural Resources Canada; ESRI World Imagery

Stantec FORTIS BC

Project Location:
Burnaby, British Columbia
BCGS: 92G.026
NTS: 092G02, 092G07

Project Number: 123221517
Prepared by SJIWANI on 20200930
Requested by AGAUVREAU on 20200928
Checked by TCARDINAL on 20201005

Client/Project/Report
FortisBC
Pattullo Gas Line Replacement Project
Review of Archaeological Constraints and Class 4 Cost Estimate for the Sperling Avenue, to Glencarin, to Burnaby Lake Park Route Option

Figure No.
2.4

Title
Review Mapbook

Disclaimer: Stantec assumes no responsibility for data supplied in electronic format. The recipient accepts full responsibility for verifying the accuracy and completeness of the data. The recipient releases Stantec, its officers, employees, consultants and agents, from any and all claims arising in any way from the content or provision of the data.

\\Ca0183-pbagf01\Workgroup\1232\projects\123221517\figures\reports\20200930_sperling_glencarin_burnabylake_5k_mapbook.mxd Revised: 2020-10-05 By: sjiwani

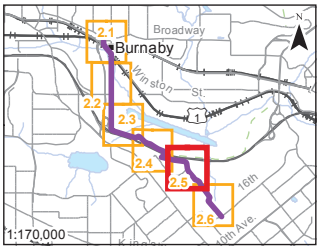

Highway
Road
Local Street
Trail
Transmission Line
Watercourse
Municipal Boundary
Historic Stream - Approximate Location
Sperling Route Option
Study Area
Previously Assessed Area

0 50 100 150 200 m
1:5,000 (at original document size of 8.5x11)

Notes
1. Coordinate System: NAD 1983 UTM Zone 10N
2. Data Sources: DataBC, Government of British Columbia; Natural Resources Canada; ESRI World Imagery

Stantec FORTIS BC

Project Location:
Burnaby, British Columbia
BCGS: 92G.026
NTS: 092G02, 092G07

Project Number: 123221517
Prepared by SJIWANI on 20200930
Requested by AGAUVREAU on 20200928
Checked by TCARDINAL on 20201005

Client/Project/Report
FortisBC
Pattullo Gas Line Replacement Project
Review of Archaeological Constraints and Class 4 Cost Estimate for the Sperling Avenue, to Glencarin, to Burnaby Lake Park Route Option

Figure No.
2.5

Title
Review Mapbook

Disclaimer: Stantec assumes no responsibility for data supplied in electronic format. The recipient accepts full responsibility for verifying the accuracy and completeness of the data. The recipient releases Stantec, its officers, employees, consultants and agents, from any and all claims arising in any way from the content or provision of the data.

\\Ca0183-pbagf01\Workgroup\1232\projects\123221517\figures\reports\20200930_sperling_glencarin_burnabylake_5k_mapbook.mxd Revised: 2020-10-05 By: sjiwani

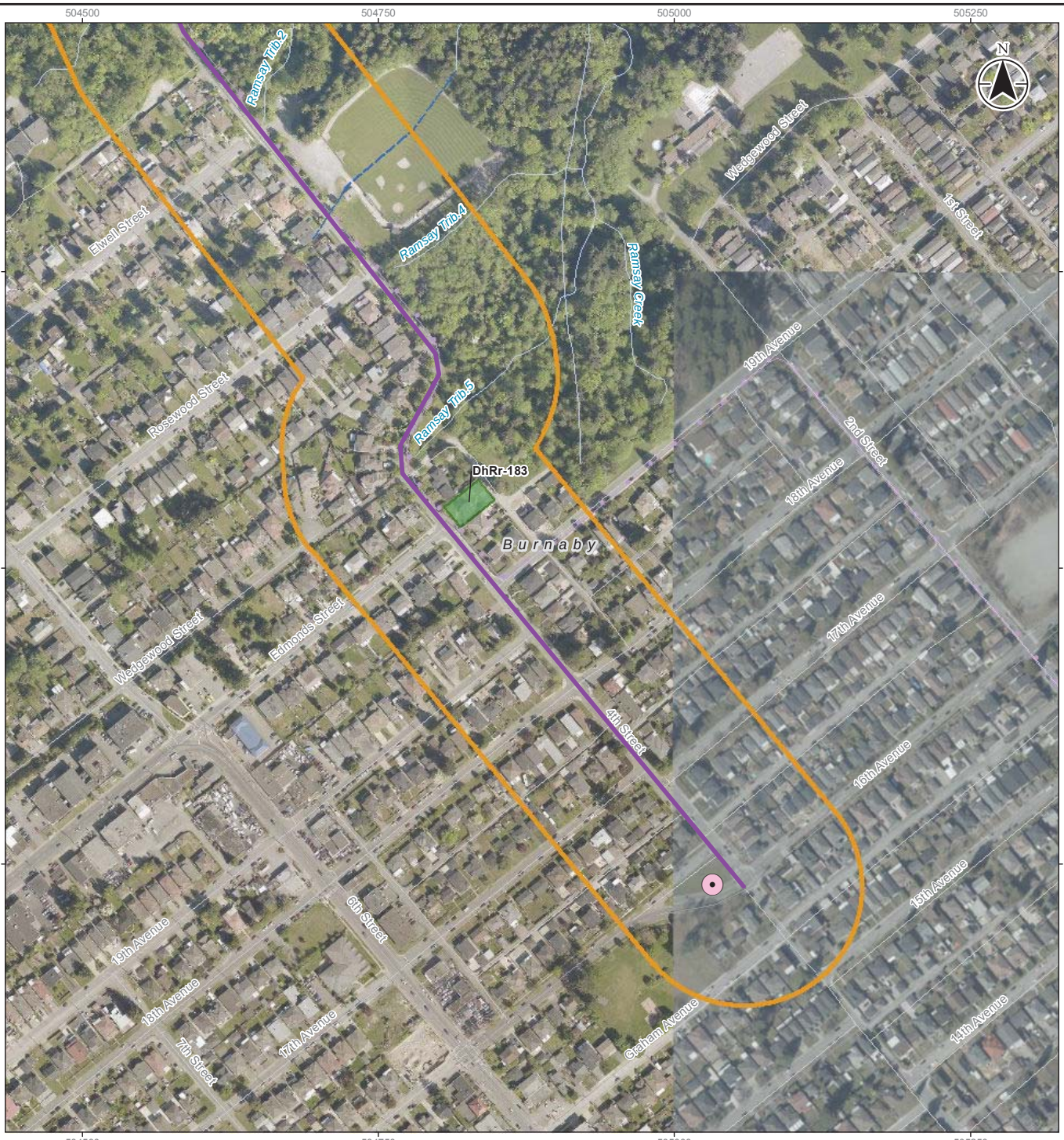

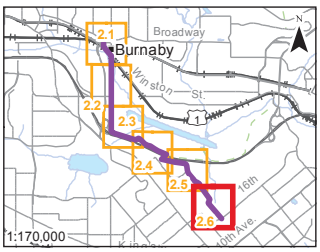

Road
Local Street
Transmission Line
Watercourse
Municipal Boundary
Historic Stream - Approximate Location
Sperling Route Option
Study Area
Heritage Site - Previously Recorded
Proposed Pressure Reduction Station

0 50 100 150 200 m
1:5,000 (at original document size of 8.5x11)

Notes
1. Coordinate System: NAD 1983 UTM Zone 10N
2. Data Sources: DataBC, Government of British Columbia; Natural Resources Canada; ESRI World Imagery

Stantec FORTIS BC

Project Location:
Burnaby, British Columbia
BCGS: 92G.026
NTS: 092G02, 092G07

Project Number: 123221517
Prepared by SJIWANI on 20200930
Requested by AGAUVREAU on 20200928
Checked by TCARDINAL on 20201005

Client/Project/Report
FortisBC
Pattullo Gas Line Replacement Project
Review of Archaeological Constraints and Class 4 Cost Estimate for the Sperling Avenue, to Glencarin, to Burnaby Lake Park Route Option

Figure No.
2.6

Title
Review Mapbook

Disclaimer: Stantec assumes no responsibility for data supplied in electronic format. The recipient accepts full responsibility for verifying the accuracy and completeness of the data. The recipient releases Stantec, its officers, employees, consultants and agents, from any and all claims arising in any way from the content or provision of the data.

\\Ca0183-pbagf01\Workgroup\1232\projects\123221517\figures\reports\20200930_sperling_glencarin_burnabylake_5k_mapbook.mxd Revised: 2020-10-05 By: sjiwani

Appendix I-2

DECOMMISSIONING
ARCHAELOGICAL OVERVIEW ASSESSMENT REPORT

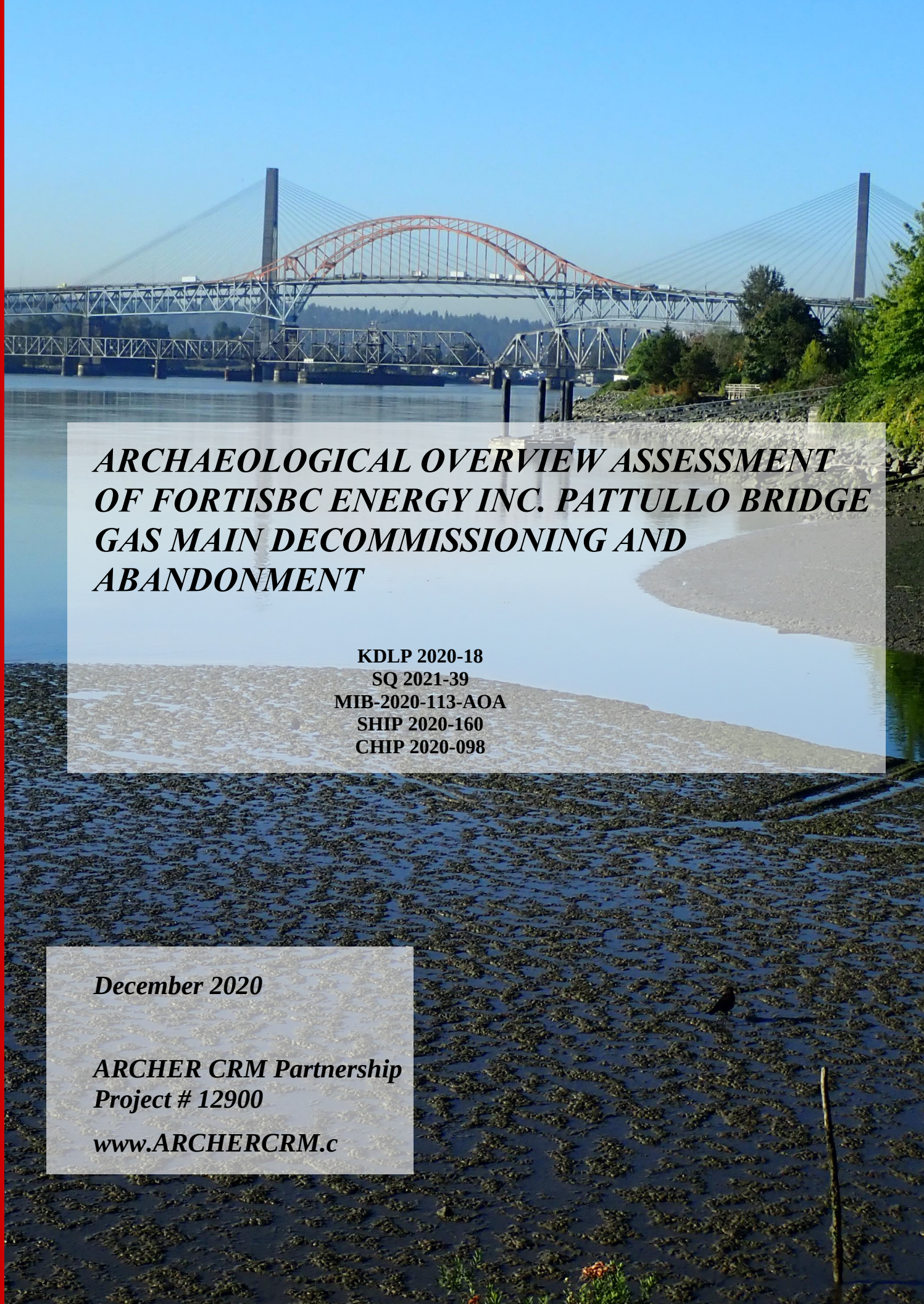

ARCHAEOLOGICAL OVERVIEW ASSESSMENT OF FORTISBC ENERGY INC. PATTULLO BRIDGE GAS MAIN DECOMMISSIONING AND ABANDONMENT

KDLP 2020-18
SQ 2021-39
MIB-2020-113-AOA
SHIP 2020-160
CHIP 2020-098

December 2020

ARCHER CRM Partnership
Project # 12900

www.ARCHERCRM.c

This page intentionally left blank

Archaeological Overview Assessment of FortisBC Energy Inc. Pattullo Bridge Gas Main Abandonment and Decommissioning

Document Number P-00758-ARC-REP-0002

Permits Obtained for this Study
KDLP 2020-18
SQ 2021-39
MIB-2020-113-AOA
SHIP 2020-160
CHIP 2020-098

Prepared for

Caroline Astley
FortisBC Energy Inc.
16705 Fraser Highway
Surrey, BC V4N 0E7

By

ARCHER CRM Partnership
8624 Commerce Court
Burnaby, BC
V5A 4N6

T: 604.336.6016
F: 604.336.6015

Credits:

Report authors – Alice Storey (Author) & Nicole Jackman (Reviewer)
Report production – Oliva LeBlanc and Peter Gross

Cover photograph: *The Pattullo Bridge, view west from Cumberland Point, New Westminster. Photo by Alice Storey*

This page intentionally left blank

Management Summary

As part of the application process for a Certificate of Public Convenience and Necessity for the Gas Main Replacement for the Pattullo Bridge Replacement Project, proposed by FortisBC Energy Inc., ARCHER CRM Partnership (ARCHER) completed an Archaeological Overview Assessment (AOA) of a 205.6 ha area for which a nine (9) areas of proposed excavations were evaluated. The AOA will be used as part of a suite of studies to determine the management options for potential protected archaeological materials that may be encountered during the decommissioning phase of the project. The study area is located in New Westminster and Surrey, BC. The corridor for works was buffered by 200 m all around for inclusion in the AOA and the overall risk assessment for the project.

This report details the protected archaeological sites and areas identified as having potential for the presence of cultural remains protected by the *Heritage Conservation Act (HCA)* within the study area. At the time of this report being compiled, there were eight (8) previously recorded and three (3) newly identified archaeological sites identified in the study area. Newly identified sites have been identified by ARCHER during work on projects in the corridor for other proponents.

This AOA provides management recommendations for recorded sites, as well as management recommendations for landscape units and areas with a potential to contain previously unrecorded cultural material remains and Heritage values protected by the *HCA*.

Disclaimer

All information collected and all reports prepared in the course of completing this Report were prepared in conformance with the British Columbia *Archaeological Impact Assessment Guidelines (Appendix A)* (Apland & Kenny, 1998). All work was conducted without prejudice to Aboriginal rights or titles.

Abbreviations

ARCHER	ARCHER CRM Partnership	dbs	Depth below surface
AIA	Archaeological Impact Assessment	ha	Hectares
AOA	Archaeological Overview Assessment	HCA	Heritage Conservation Act
AOP	Area of potential	HRIA	Heritage Resource Inventory Application
BC	British Columbia	PBRep	Pattullo Bridge Replacement Project
BGCZ	Biogeoclimatic Zone	S12	Section 12
BP	Before Present (i.e., AD 1950).	SAP	Site Alteration Permit

Table of Contents

Management Summary v
Disclaimer v
Abbreviations v
Table of Contents vi
1.0 INTRODUCTION 1
2.0 STUDY AREA 1
2.1 PRESENT ENVIRONMENT 3
2.2 PAST ENVIRONMENT 3
2.2.1 Changes in the Early Colonial Period and Development in the Study Area 6
2.3. ETHONOGRAPHIC AND LINGUISTIC BACKGROUND 9
2.3.1 Named Places within the Study Area 14
2.4 ARCHAEOLOGICAL RECORD 19
3.0 METHODS 21
3.1 CHARACTERISTICS OF ARCHAEOLOGICAL POTENTIAL 21
3.2 DATA SOURCES 26
3.3 INVENTORY OF EXISTING ARCHAEOLOGICAL SITES 27
3.3.1 Archaeological Sites in the Local Study Area 28
3.3.2 Management Recommendations for Existing Sites 32
3.4 INVENTORY OF HISTORIC ANTHROPOGENIC IMPACTS 33
4.0 SUMMARY, DISCUSSION, AND RECOMMENDATIONS 36
4.1 LIMITATIONS of the AOA 41
5.0 CONCLUSION 41
6.0 REFERENCES CITED 42
7.0 APPENDIX 1 Archaeological Potential Maps A-1

LIST OF TABLES

Table 1 First Nations with a Traditional Territory or Area of Interest. 2
Table 2 Archaeological Periods for Human Occupation in the Lower Fraser Valley. 20
Table 3 Summary of data utilized in preparing AOA. 26
Table 4 Management recommendations for protected archaeological sites in the study area. 32
Table 5 Known prior archaeological assessment reports in the study area 33
Table 6 Summary of archaeological potential as evaluated by ARCHER. 40

LIST OF PLATES

Plate 1 Photo showing the Pattullo Bridge under construction on the Surrey side 9
Plate 2 A First Nations Settlement 12
Plate 3 Map of Samuel Herrings Fence from 1860 18

LIST OF FIGURES

Figure 1 Archaeological Overview Assessment: Overview Map A-2
Figure 2 New Westminster Archaeological Potential A-3
Figure 3 Surrey Archaeological Potential A-4

1.0 INTRODUCTION

In general, an Archaeological Overview Assessment (AOA) is an office-based exercise with the objective of using existing information and experiential knowledge to identify known archaeological and cultural heritage concerns. An AOA is a modelling exercise designed to delineate the potential for these types of cultural remains to be present in an area. While it is acknowledged that many landscape-based resources within the study area were likely present and repeatedly used by humans at some point in the past, identifying past (archaeological) use today is reliant on such factors as the activity types leaving physical evidence behind, the preservation of artifacts and features associated with landscape use and occupation, the intensity of landscape use and occupation events, and the intensity of post-contact modification affecting the distribution of cultural materials across a study area. This AOA is to be utilized as a guide to the feasibility and likelihood of encountering archaeological remains given techniques of inquiry approved within operational procedures guided by the *Heritage Conservation Act (HCA)*.

Archaeological and other cultural resources in the Province of British Columbia (BC) are afforded protection under the *HCA* (Government of British Columbia 2013).The *HCA* covers the physical remains of past human activity if they predate AD 1846, or are designated for protection by the Lieutenant Governor in Council. At the time of this report being finalized, there were eight (8) previously recorded and three recently identified archaeological sites within the study area (Section 3.4 and Figure 1-3).

2.0 STUDY AREA

The study area is 205.6 ha in size and includes Provincial and Federal Crown lands as well as private properties in the New Westminster District (Figure 1-3). The study area is located on both sides of the Pattullo Bridge within the municipalities of New Westminster and Surrey BC. This study is focused on nine (9) individual areas of proposed impacts for the decommissioning and abandonment work proposed by FortisBC for the Pattullo Bridge Gas Main. Areas of Potential (AOPs) identified in previous studies (e.g., ARCHER CRM Partnership 2018) are included in the maps to provide a broader context.

The city of New Westminster is dominated by a bowl-shaped upland that terminates steeply toward the Fraser River providing a view to the southeast and Surrey beyond. At the narrows of

the river, and the location of the current Pattullo Bridge, a relict sea cliff provided a premonitory above the river. This feature is also the first spot of high land that is encountered on the north side of the Fraser River as one travels up the Fraser towards the interior. In the early contact period the Surrey side of the study area – an area variously referred to as the land opposite New Westminster, the left bank of the Fraser, Brownsville, and South Westminster – was a thin strip of raised land approximately 75-130 m in width that hugged the shoreline and was backed by a large cranberry marsh. Reconstructions from historical sources suggest that the cranberry marsh was once a significant feature of the study area perhaps as large as 1.3 km wide and 5 km long (North et al.1977; 1979).

These consultative areas database (CAD) was queried on 20 July 2020 and listed 18 Aboriginal Groups with an asserted traditional Territory that overlaps with the study area. These are listed in Table 1.

Table 1 First Nations with a Traditional Territory or Area of Interest that overlaps with the Study Area.

Organization	Location
Cowichan Tribes	Cowichan Valley, BC
Halalt First Nation	Chemainus, BC
Katzie First Nation	Pitt Meadows, BC
Kwantlen First Nation	Langley, BC
Kwikwetlem First Nation	Coquitlam, BC
Lake Cowichan First Nation	Lake Cowichan, BC
Lyackson First Nation	Chemainus, BC
Musqueam First Nation	Vancouver, BC
Penelakut First Nation	Penelakut Island, BC
Seabird Island First Nation	Agassiz, BC
Semiahmoo First Nation	White Rock, BC
Shxw’ow’hamel First Nation	Hope, BC
Skawahlook First Nation	Agassiz, BC
Soowahlie First Nation	Cultus Lake, BC
Stó:lō Nation	Chilliwack, BC
Stz’uminus First Nation	Ladysmith, BC
Tsawwassen First Nation	Tsawwassen, BC
Tsleil-Waututh Nation	Burrard Inlet, BC

2.1 PRESENT ENVIRONMENT

2.1.1 Present Environment

The study area lies in the Coastal Western Hemlock (CWH) biogeoclimatic zone (BCGZ) in the very dry marine subzone (Pojar et al. 1991). The CWH BGZ occurs in elevations ranging from sea level to approximately 900 m asl (Pojar et al. 1991). The climate is characterized as Marine West Coast (Kovanen and Slaymaker 2015). While the CWH BGZ receives the greatest concentration of rainfall of all British Columbia BGZ's, the climate in the Lower Mainland is of the driest variant (Pojar et al. 1991). Typically forest cover in the CWH BGZ is dominated by western hemlock *(Tsuga heterophylla*) but areas with a history of fluvial deposits are often home to Sitka spruce (*Picea sitchensis*), western redcedar (*Thuja plicata*), and red alder (*Alnus rubra*), amongst others.

The study area is located in the Fraser Lowland, a triangular shaped area in the southwest portion of the mainland of British Columbia that also extends south into the United States. The Canadian portion of the Lowland is approximately 2,600 km^2. It is of Quaternary origin and is contained in the Coastal Mountains to the North, the Cascade Range to the southeast, and the Salish Sea to the west (Armstrong 1981).

Due to urbanisation in the study area a number of invasive species are present and the fauna tend to be restricted to small terrestrial mammals, such as squirrels (*Sciurus* sp.) and racoons (*Procyon lotor*), that can adapt to urban environments. The Fraser, however, is still highly productive, particularly with respect to fisheries. All five Pacific salmon species; sockeye (*Oncorhynchus nerka*), pink (*O. gorbuscha*), coho (*O. kisutch*), Chinook (*O. tshawytscha*), and chum (*O. keta*); can be found in the river, along with steelhead (*O. mykiss*), eulachon (*Thaleichthys pacificus*), and white sturgeon (*Achipenser transmontanus*).

2.2 PAST ENVIRONMENT

The Fraser River Valley is located in the southwest corner of BC bounded by the Salish Sea (formerly known as the Strait of Georgia) to the west, the Coast Mountains to the north, and the Cascade Mountains to the south-southeast. The Lower Fraser River Valley has been shaped by glacial and fluvial events which began in the Pleistocene. During the last major glaciations the Cordilleran glacier covered what is now the south coast of BC. Approximately 14,000 years ago

during a period known as the Everson Interstadial, the glaciers thinned and quickly retreated from the coastal regions of BC to the north (Kovanen 2001). During the next thousand years the land was subject to glacial advances and retreats, interspersed with rebound of the land in response to the loss of glacial mass compressing soils and sediments. (Kovanen and Slaymaker 2015) This led to large deposits of glaciofluvial and glaciomarine materials which were subsequently reworked and re-deposited. This has resulted in a local bedrock geology in the Fraser Lowland of Quaternary deposits that can reach 300 m in depth over Tertiary deposits of sedimentary rocks such as mudstone, conglomerate and siltstone. These deposits overlay and are interwoven with, Tertiary basalts (Armstrong 1981).

The Fraser Lowlands are bordered by relic sea cliffs, the Burrard Uplands, and the Surrey Uplands. The Burrard Uplands encompass modern day Vancouver, Burnaby, and New Westminster along the north arm of the Fraser River. The Surrey Uplands are located on the south side of the Fraser River and overlook the Fraser Lowland to the southeast towards present-day Langley and Abbotsford. In contrast to the lowland areas, the Upland formations predate the Fraser Delta and largely consist of Pleistocene sediments punctuated with Holocene deposits.

The most prominent geographical feature in the Fraser Lowland is the Fraser River. The river valley likely formed after the Sumas glacier melted between 11,000 and 9,000 years ago (Kovanen and Slaymaker 2015). It was the melt waters from this retreating glacier that formed the channel that is now associated with the course of the Fraser River (Armstrong 1981). The build up of the Fraser Delta through the transport of sediments towards the sea likely began as early as 10,000 years ago, in the Holocene. During the early portion of this era, ~9,000 years ago, the shoreline of the Fraser Delta was approximately 13 m lower than it is today. The build up of this delta began in earnest around 8,000 years ago (Clague et al. 1983). Sea levels rose slowly until about 5,000 years ago when they reached contemporary levels. Geomorphologists assert that the modern coastline was well established by about 2,000 years ago, although the Fraser Delta has continued to grow through natural and anthropogenic processes (Kovanen and Slaymaker 2015). While many areas of the delta have been reshaped by episodic flooding, erosion and anthropogenic change, land adjacent to narrows in the river (such as the narrow point of the Fraser in the study area) are more likely to contain archaeological sites of some antiquity.

Direct evidence from within the study area demonstrates that humans have been using locales in and adjacent to the study area for a minimum of 1,500 years (Golder Associates 2011). Ethnographic accounts reveal that people came to the banks of the Fraser to fish for salmon, as well as to hunt a range of local terrestrial fauna including ungulates and birds (Neary 2011). The study area spans a diverse range of environments from riverbanks, to defensible terraces, to productive cranberry marshes. These environments have been extensively modified by humans for over a thousand years to become the urban landscapes and industrial areas that are present in the region today.

At the time of contact several environments were recorded in the contact area, including dense cedar forests on the New Westminster side (Moody 1859), flanked by marshland (North et al. 1979; North et al. 1977). On the Surrey side of the project area the landscape was dominated by a cranberry marsh (North et al. 1979; North et al. 1977).

The project area was one that was used by Aboriginal Groups for settlement, travel, fishing, hunting and the harvesting of resources. Important resources in the area included horsetail, wapato, cattail, bog cranberry and bog blueberry, wild clover, silverweed, crab apple, Indian hemp, Laborador tea and thule (Ministry of Transportation and Infrastructure 2018: 64).

The city of New Westminster is dominated by a bowl-shaped plateau that slopes steeply toward the Fraser River providing a view to the southeast and Surrey beyond. At the narrows of the river a relict sea cliff provided a premonitory above it. This sea cliff was likely exposed and habitable in the late Pleistocene providing a commanding view of a former inlet of the Straight of Georgia (Clague et al. 1983; Kovanen and Slaymaker 2017). This feature is also the first spot of high land that is encountered on the north side of the Fraser River as one travels up the Fraser towards the interior. During the early settlement period New Westminster was heavily forested and clearing was required in order to set out the city to the plan laid out by Colonel Richard Moody (Scott 1983; Conroy 1861). Stumps were common and provided an early nickname of ‘Stump City’ (Cherrington 1992).

In the early contact period the Surrey side of the study area – an area variously referred to as the land opposite New Westminster, the left bank of the Fraser, Brownsville, and South Westminster – was a thin strip of raised land approximately 75-130 m in width that hugged the shoreline and was backed by a large cranberry marsh. Reconstructions from historical sources

suggest that the cranberry marsh was once a significant feature of the study area perhaps as large as 1.3 km wide and 5 km long (North et al.1977; 1979). The marsh was used by First Nations for hunting and the procurement of plants including cranberry, blueberry, and Labrador tea. Processed cranberry seeds have been recovered from excavations at the site of DhRr-074 (Golder Associates 2011).

It has been suggested that a natural levee on the Surrey bank of the Fraser River was enhanced by First Nations residents in the years before contact in an endeavour to establish a summer fishing village across from the more permanent defensible settlements in New Westminster (Hill-Tout 1978; Neary 2011). This enhancement would have developed more habitable land and would have added some protection from flooding during the spring thaw and during periods of heavy rain. However, oral tradition passed on during the historical period certainly suggested that the site flooded with some frequency and fairly reliably during the freshet (Cherrington 1992).

2.2.1 Changes in the Early Colonial Period and Development in the Study Area

New Westminster

In the years after AD 1860 New Westminster was developed as the colonial capital with an upper class residential neighbourhood (Albert Crescent) established in the study area. This neighbourhood was bordered by the Fraser River, Queens Park, and the expansive Penitentiary and Asylum Grounds. The neighbourhood became less and less desirable for the well-to-do as more and more rail traffic and infrastructure was added along the old shoreline, including the installation of the 1904 Railway bridge (Sanford 2004). By the time portions of the neighbourhood were slated for acquisition and construction of the Pattullo Bridge in the 1930s many of the houses in the path had been abandoned or seized through foreclosure (Wolf 2005).

Three areas in New Westminster are associated with proposed impact areas for the decommissioning work. These areas have been impacted by road construction, utilities installation, the establishment of the skytrain tunnel in New Westminster and the 1904 Railway Bridge. In the area associated with the skytrain materials were significantly disturbed. In consultation with several individuals involved in the initial assessment for the Millennium line of the skytrain it was revealed that the tunnel was developed using a cut and cover method and thus the entire area footprint has previously been excavated leaving no intact soils and sediments. During the

construction excavated sediments were either stockpiled for backfilling or sent to the landfill at the Katzie Indian Reserve in Pitt Meadows (Arcas Consulting Archeaologists 1999b). Due to the extensive disturbance history and absence of prior archaeological monitoring, it remains unclear whether recovered cultural materials in this footprint are from heavily disturbed local deposits or represent imported fill. Certainly they have previously been identified in the site of DhRr-376 (ARCHER CRM Partnership 2017, 2020). The cultural materials that may be recovered from these sediments may be disturbed and displaced, but they are still protected under the *HCA*.

The location for the New Westminster Rail Bridge was selected mainly due to its position at the narrows of the river and its proximity to the height of land, which would allow for a suitable grade for the pedestrian and horse and buggy traffic that was a requirement of the multi-use bridge design. The final construction connected this upper deck with a junction at Columbia Street at the base of Albert Crescent.

This alignment of the bridge to intersect with the sea cliff would have many implications for the transformation of landscapes using large scale excavation and massive filling events over the next century. Supplies included gravel and crushed rock from the Gilley Quarry at Pitt Lake, sand from Port Kells, and granite from Nelson Island (Sanford 2004: 52). If these imported materials were processed on or near to the construction site, the locations from which raw materials were acquired may provide information for the ultimate origins of disturbed and displaced remains.

The railway grading started just east of where Front and Columbia Streets currently converge. Construction also required the establishment of a retaining wall to allow for the extension of Front Street (Sanford 2004). In order to create a footprint for Front Street wood cribbing was installed along the edge of the bluff along the north side of the street

By 1916 three distinct sets of rail lines were present in the project area, the Canadian Pacific track, the Great Northern Track, and the BC Electric railway track. In 1919 the sidehill wooden trestle approach to the upper deck from Columbia street was replaced with access supported by a large retaining wall. In 1920 the Canadian National Railway (CNR) expanded their ROW again requiring massive upgrades to the infrastructure of retaining walls both above and below the expanded track (Sanford 2004). In 1922 the wood cribbing that was used to form the retaining wall along Front Street was removed and replaced with a concrete wall.

Other changes in the area of the railway bridge included straightening of the north approach to the upper deck in 1928 for vehicular traffic, and changes that occurred after the decommissioning and demolition of the upper roadway deck and its approaches once the Pattullo Bridge opened in the 1930s (Sanford 2004).

Surrey

When the land along the Surrey side was pre-empted for European settlers drainage works and fill were added to the cranberry marsh to establish better grazing land for cattle. In 1891 the New Westminster Southern Railway was built along the raised area paralleling bank of the river (Brown 2012). The introduction of imported fills to this area has been ongoing since the 1860s. Attempts to fill the poorly drained marshy land included the introduction of dredge sediments from the Fraser in the late 1800s and early 1900s (Anonymous 2012a) as well as sediments and gravels from the hill that rises up from behind the marshy flat during the construction of the Pacific Coastal Highway in the 1920s (Anonymous 2011). Fills were added not only to the marsh but to the shoreline along the river in the years after 1938. Much of the new land along the riverbank was added through the deposition of dredge fill. An early resident of the area, Fred Clark, recounted in an interview that the river had been wider in the past, particularly within the study area. In the 1960s Clark estimated that as a result of filling, the river was ½ a mile narrower than it had been in the past. He also noted that the fill had quickly been used as the basis for construction and transportation and that on the New Westminster side the railway was established where the water used to be (Clark 1964).

Also of importance to this overview is the establishment of the Pattullo Bridge in the 1930s. The proposed impact for this project that will occur in the Pattullo Bridge Corridor are near to Piers 10 to 12. Based on historical photos, including Plate 1, it is anticipated that the Pattullo Bridge Piers were installed in areas of the cranberry marsh that had previously been filled with dredge and other materials. The boundary of the marsh has not yet been firmly established with subsurface testing and there were historical buildings in the area which may be associated with cultural remains. One may have been a residence of Fred Clarke referenced in the preceding paragraph.

Plate 1 Photo showing the Pattullo Bridge under construction on the Surrey side of the study area in the contemporary Brownsville Bar Park and within the boundaries of DhRr-2. Photo from the New Westminster Museum and Archives. Item IHP1616, Record ID 19445.

2.3. ETHONOGRAPHIC AND LINGUISTIC BACKGROUND

Eighteen First Nations and Aboriginal groups have an asserted traditional territory that overlaps with the study area. Anthropologists have typically ascribed these individual groups as belonging to two historically distinct cultural groups: the Coast and Straights Salish. The Cowichan, Halalt, Katzie, Kwantlen, Kwikwetlem, Lake Cowichan, Lyackson, Musqueam, Penelakut, Qayqayt, Seabird Island, Shxw'ow'hamel, Skawahlook, Soowahlie, Stó:lō, Stz'uminus, and Tsleil-Waututh Nation First Nations are affiliated with the Central Coastal Salish culture. The Semiahmoo and Tsawwassen First Nations are ancestrally related to peoples of the Straits Salish culture. These associations are based on linguistic characteristics that were observed by 19th Century historians who observed these groups represented people who were Halkomelem[1] and Straits Salish speakers of the Central Coast Salish language groups. Halkomelem refers to a language group of related dialects — *Halq'eméylem*, upriver; *Hən̓q̓əmin̓əm̓*, downriver; and

[1] Musqueam speaks *hən̓q̓əmin̓əm̓* a related but distinct dialect.

Hul'q'umín'um', island—spoken in the Lower Fraser Valley, the southern Gulf Islands, and the southeastern coast of Vancouver Island (Hill-Tout C. 1902; Suttles 1990). Contemporary Aboriginal communities do not necessarily agree with this simplified version of language and cultural affiliations. The linguistic model presented was based on historical record that were influenced by intimate interactions with some groups and more limited documentation of others in the early contact period in which most ethnographies were written. While the bulk of academic literature follows this established convention, it should not be taken as established fact. The diversity and complexity of interactions and language affiliations will be discussed more explicitly in the paragraphs that follow.

Loose kinship ties among coastal groups facilitated seasonal aggregation, resulting in the transmission of resources and culture while facilitating cultural diversity (Blukis-Onat 1984). It is unlikely that geographical features such as the Salish Sea presented a boundary to culture and/or language (Elmendorf 1960: 17). As a result, Suttles (1987) refined his linguistic model into a continuum, citing the lack of sharp linguistic and political boundaries within and amongst south coast communities. Marriage brought people who spoke different languages together and after marriage one of the spouses would have moved to a community where the language of their birth was not the language of their in-laws. This not only necessitated but also contributed to widespread multi-generational multi-lingualism (Suttles 1987: 243).

Contemporary British Columbia First Nations communities are known for being linguistically diverse and in the early contact era it is thought that many people (up to 38%) were multi-lingual (First Peoples' Heritage 2010; Kennedy 2007). The linguistic repertoire of individuals may have included several dialects and even languages, depending on marriage alliances and trading relationships within the community. Contemporary First Nations groups are thought to collectively speak over 30 languages with 59 dialects, however, this is likely to represent only a subset of pre-contact languages. The loss of language and the decline in the number of fluent speakers is due in large part to catastrophic population collapse after the introduction of foreign diseases, such as smallpox. The loss of language has also been culturally enforced through prohibitions on gatherings, and the regimented language requirements of Residential Schools (First Peoples' Heritage 2010). This has resulted in the attrition of languages and dialects before they could be documented by ethnographers and subsequently used in reconstructions to meaningfully relate them to one another. This has prevented the detailed plotting of relationships between

languages in British Columbia that has been done in other parts of the world (e.g. the Indo-European language family). The multi-lingual nature of individuals within communities also complicates the reconstruction of pre-contact interpersonal and group relationships based on slotting contemporary groups into single language and dialect categories. Cultural affinities based on languages only provide a glimpse at early contact relationships and more specifically late pre-contact affiliations and do not provide information that can reliably be extended back into the deep past (Suttles 1990). As such linguistic information should be used with caution, particularly when interpreting past events. Post-contact linguistic groups, while informative in reconstructing behaviour and relationships, are unlikely to accurately reflect the complex and dynamic indigenous concepts of group affiliations in the past.

Linguistic information can be supplemented with information from ethnographic accounts and archaeological sites. These sources suggest that most people living along the southern coast of British Columbia at the time of contact with Europeans were semi-sedentary hunter gatherers. These groups tended to employ a fission-fusion social organization system, in which a larger allied population dispersed into smaller groups during spring, summer, and fall while seasonal resources were more abundant and easier to procure. Seasonal camps often consisted of ephemeral cedar post framed structures that were clad with mats or cedar planks (Barnett 1938); a similar set up to the camp pictured in Plate 2. These structures would have had areas with small fires for cooking and warmth, where tools were manufactured, mended, and repurposed. Fishing camps, particularly along the Fraser would have featured extensive systems of salmon drying racks as well as other food preparation areas. These camps are often also associated with fish traps and weirs designed to facilitate large scale fishery operations. In the winter months groups generally congregated in large winter villages (Barnett 1938; Burley 1980). In large winter villages, structures were typically post and beam houses clad in planks and were generally accessible by canoe and extensive inland trail systems.

Plate 2 A First Nations Settlement on the Recently Cleared grounds of New Westminster. This temporary camp features a range of temporary accommodations. Note the eulachon drying outside the hut in the foreground. Photo taken between 1866-1872 by Frederick Dally. Image I-66560 courtesy of the Royal BC Museum and Archives.

Wood, particularly cedar, was an essential resource for building houses, canoes, and elaborate works of art. Cedar bark could be used for fashioning mats, baskets, fishing gear, and clothing. Woodworking implements consisted of a complex toolkit of stone and antler tools that included mauls, adzes, chisels, wedges, and files.

Villages, encampments, resource collection sites, and other areas were connected by rivers, inlets, and overland trail systems. Three overland trail routes converged at the Fraser River within the study area. One ran along the Surrey side of the project area towards the west, a second connected *q̓əq̓əyt* to Mud Bay in the South – this later became the foundation for the Semiahmoo Wagon Road and Old Yale Road. A third connected the New Westminster side of the study area with the Port Moody arm of Burrard Inlet – a route now occupied by North Road (Kwantlen First Nation 2017: 25; Morin 2015).

Due to the abundance of resources available along the coast and the major rivers (e.g. the Fraser River), the inhabitants of British Columbia developed complex ranked societies. The social systems were organized around households which were occupied by family and/or kin related groups. Settlements or villages included several households with well-defined classes of

inhabitants. The complex social and political information imbedded in house and village style and structure over 6,000 years has been examined by Lepofsky et al. (2009) and the reader is referred to this resource for further information. Seasonal villages were observed to have a range of structure types, from more ephemeral mat houses to bark huts, and also more permanent plank houses (Jenness 1955; Suttles 1990).

Periodic, but formalized, seasonal gatherings of groups brought people from different winter villages, who spoke different languages to a single destination, such as a large winter village (Mitchell 1983: 99). Within the study area several village sites would have been established locales for trade and social events. In some instances, these gatherings would have included opulent potlatch events; a highly complex and competitive system of exchange. Complex ranked villages and competitive exchange systems are evidence in the archeological record of a number of large sites, particularly villages along the Fraser (Carlson 2001; Lepofsky et al. 2009).

Potlatches were one event among many that brought people together in the early contact period. Hadja (1984) reconstructed patterns of social interaction within the Greater Lower Columbian Region using the journals of nearly explorers and fur-traders. Results from this study demonstrated that these Central Coast Salish villages were linked (Hadja 1984). Further north, Suttles developed a model of the Regional Coast Salish Social System based on ethnographic research demonstrating that the Coast Salish bilateral kinship system utilized a village-exogamous system of marriage with a preference for patrilocal residence (residing in the groom's village) (Elmendorf 1960; Suttles 1951; 1960; 1963; 1968; 1987) This was later corroborated by Kennedy (2007:17-18), who conducted statistical analyses of Suttles' proposed network.

The bilateral kinship system (Kennedy 2007; Suttles 1990), recognizes both blood and marriage relatives of the male and female lines, resulting in a complex web of networks that allows access to resources beyond the immediate area associated with either of the spouses. These resources may include territorial hunting grounds, shellfish patches, berry patches, fishing sites, toolstone sources, amongst others. (Kennedy 2000; 2007). Ethnographic and archaeological accounts suggest that most people living on the southwest coast of British Columbia at the time of contact were living in permanent winter dwellings, with particular people moving to seasonal spring/summer encampments for resource procurement excursions.

Culture is a complex and dynamic entity that is only ephemerally represented in the archaeological record. As a result, researchers are often constrained to reconstructing social and political behaviours from ethnographic information collected by Colonial agents with competing political and spiritual agendas. Information is also available from oral traditions and local histories; however, not all of this sensitive information is available to scholars who wish to use it to understand behaviour patterns extending thousands of years into the past. The brief ethnographic summary that has been provided in the preceding paragraphs is based heavily on historical ethnographic information supplemented by archaeological data and, where it is appropriate, Aboriginal Traditional Knowledge (ATK) information. It is provided only as contextual information for understanding the sort of sites that may be encountered in the study area; it does not provide sufficient information to understand the complex and lengthy history of human occupation in southwestern BC. More information can be found in a number of primary and secondary sources including Barnett (1955), Carlson (1997; 2001), Duff (1952), Hill-Tout (1902; 1905), Jenness (1955), Lamb (1960), and Suttles (1955, 1960, 1963, 1990).

2.3.1 Named Places within the Study Area

Named places provide an important data set for the development of models of archaeological potential. Eighteen (18) specific habitation and camp locations, historical events, legendary sites as well as areas associated with supernatural and/or mythological[2] occurrences are associated with specific named places in or near the study area (ARCHER CRM Partnership 2018c). Some of those named places are discussed in the following paragraphs.

The term, *sx̓əyəməł* [also *sx̌ʷéyəməł, sx̌ʷéyəməłm sqaiametl, sxwoóymelh, sxáyemelh, sxwéyemelh, sxayemelh, sxʷáaymał, swymuth, sqai'amEtl, sw'eyuma7*] may refer to New Westminster area as a whole (Neary 2011: 65; Suttles 2004). The New Westminster area was associated with the Kwantlen by Simon Pierre (Suttles 1955). Informants told ethnographers that the Kwantlen may have expanded their territory into New Westminster in the late pre-contact, early contact period (Hill-Tout 1902; Suttles 1955). Neary (2011) has identified that New

[2] The Archaeology Branch recognized a large number of these types of places under the umbrella of Traditional Use Site Types. These include food and material harvesting sites, renewable resource activities, Supernatural/Mythological sites (e.g. wishing rock) and Traditional History – Legendary places (e.g. transformer sites). In some communities these latter events are considered ancient historical events, that are distinguished from more recent historical events.

Westminster was an important seat of the Kwantlen Nation, occupied by high-born members of the community. It is also reputed to have once been a stronghold of the Kwikwetlem First Nation.

Information from a variety of sources seems to indicate that a specific site with the same or similar names may have been along or immediately adjacent to the relict sea cliff (Bouchard and Kennedy 1991; Hill-Tout 1902; Kwikwetlem First Nation 2017; Musqueam Indian Band 2017a; 2017b). Chief Joe of the Tsawwassen indicated that a specific site with this name was located in New Westminster at the end of the Railway Bridge and was associated with sockeye salmon fishing and preparation (Bouchard and Kennedy 1991). This would suggest the site was south of Royal Avenue and north of Columbia Street as shown on some maps (Musqueam Indian Band 2017). As a distinct geographical feature, the sea cliff, would have been prominent on the landscape for thousands of years (Kovanen and Slaymaker 2017).

A transformer site and stone [referred to alternatively as *sx̌ʷəyém* (Suttles 2004), *sxwóymelh* and *sxwáymelh* (Carlson 2001) is also reputed to currently or have once occupied a location around the Pattullo Bridge. This stone (*sχʷəyem*) was once an important part of the landscape on the western side of the Pattullo Bridge (Jenness 1955; Musqueam Indian Band 2017a; Suttles 2004). Many believe the stone is now buried in the fill for the approach to the Pattullo Bridge from New Westminster (Kwantlen First Nation 2017; Musqueam Indian Band 2017b; Suttles 1955). This supposition is based on an interview in which Simon Pierre told Jenness that the "white engineers" had buried the stone while building the bridge (Jenness 1955). However, other sources indicate that the stone will be found further west under the fill of Prospect Park (Musqueam Indian Band 2017a). Despite conflicting interpretations of where the stone may now be buried all potential locations are situated in and around the Albert Park, Pattullo Bridge, and Leopold Place locality, associated with the relict sea cliff.

Transformer sites and stones represent not only important locations that tie ancestral stories to landscapes, but also have spiritual connections to the First People. The transformer stone that was once located near the contemporary Pattullo Bridge is specifically mentioned as a significant event as well as a culturally and spiritually valuable object by several First Nations communities in their ATK documents pertaining to the Pattullo Bridge Replacement Project (Kwantlen First Nation 2017; Kwikwetlem First Nation 2017; Musqueam Indian Band 2017; Tsleil-Waututh Nation 2017).

It has been asserted in some of the more recent historical summaries that in many of these New Westminster locations ancestral remains were observed in wooden boxes suspended in trees as well as in the hollows formed beneath tree roots (City of New Westminster Parks and Recreation n.d.; Mather and McDonald 1958). After the European colonists arrived the First Nations were pushed out of the rapidly developing urban landscape of New Westminster to other places and/or to government Reserves (Neary 2011; Roy 2008). Several of the sites designated as Reserves in and near New Westminster were established with the express purpose of providing First Nations of all and any affiliation as a temporary place to stay while visiting and working in the city (J. Lenihan to G.M. Sproat, letter, 2 December 1878, Library and Archives of Canada, Ottawa).

Across the river from the pre-contact Aboriginal winter villages at New Westminster was a seasonal fishing village and/or series of encampments known as *q̓əq̓əyt* [alternatively *Kikayt*, *qiqá:yt*, *Qaxqa'yət*, *qiq8*, *qiqéyt*]. Oral traditions suggest that marsh or wetland areas on the Surrey side of the study area were artificially filled with rocks and earth to build up a solid foundation for a seasonal fishing village (Hill-Tout 1902; Kwikwetlem First Nation 2017; Neary 2011; Roy 2008). It is likely that the village was used most heavily for late spring salmon, the early part of the sockeye run, and for eulachon fishing (Kwikwetlem First Nation 2017). However, Tsawaassen informant Chief Joe related to the Royal Commission that *q̓əq̓əyt* was used for the drying of sockeye salmon in July (Bouchard and Kennedy 1991).

Based on available accounts it appears that *q̓əq̓əyt* was either a series of continuous fishing stations and encampments or a long village that was occupied seasonally by several First Nations communities. It may have stretched from what is now Old Yale Road to 126th Street (Golder Associates 2009). This approximation of the size of the habitable land can also be reconstructed from maps drawn in the early 1800s that show the extent of the cranberry marsh and the thin strip of well drained land along the river bank. One such map produced by Trutch in 1859 shows the likely extent of the land available between the marsh and the Fraser River (Anonymous 2012b). Consultation of this map may suggest that the strip of raised, well drained land, extended further west than Old Yale Road, perhaps as far as 104th Street.

The ancient fishing site of *q̓əq̓əyt* is identified as having both cultural and spiritual importance for First Nations Communities (Kwantlen First Nation 2017; Kwikwetlem First Nation 2017; Musqueam Indian Band 2017b; Tsleil-Waututh Nation 2016). This includes seasonal

activities such as fishing for and processing of salmon, as well as collecting food and medicinal plants (Musqueam Indian Band 2017b). Musqueam (2017b) community members recall the area in and around *q̓əq̓əyt* as being important for gathering of plants used in the production of regalia. Ethnographic and historical sources also mention members of several distinct communities in their descriptions of *q̓əq̓əyt* (Bouchard and Kennedy 1991; Hill-Tout 1902; Musqueam Indian Band 2017b). This reinforces shared use of the south bank of the Fraser at the narrows and reflects the ethnographically attested fission-fusion social system where people moved between locales and residences with greater fluidity likely as a result of the bilateral kinship system, people of diverse group affiliations often congregated together in a single location.

The site of *q̓əq̓əyt* (which some have translated to mean resting place) [(Carlson 2001: 145; Nearly 2001: 29)] was also associated with arrangements for the care of deceased individuals (Kwikwetlem First Nation 2017; Neary 2011; Pearson 1960). A variety of resting places were employed during this period, including suspension in trees, canoe burials, burial boxes on the ground and platform burials, amongst others. In the late 1800s traditional preparations of the dead included placing individuals in wooden boxes or on platforms suspended in trees. Several informants have reported that there were once boxes housing ancestral remains in the trees that lined the banks of the Fraser, particularly at *q̓əq̓əyt* (Pearson 1958; 1960; Sheepshanks 1909) and also possibly in New Westminster (Mather and McDonald 1958; City of New Westminster Parks and Recreation n.d.).

Primary sources attest to the presence of both tree interments, grave houses, and burials along the Surrey side of the Fraser River. The account of Reverend Sheepshanks recorded the presence of ancestral remains in trees at the village across the river from the Royal Engineers camp. Sheepshanks took advantage of their accessibility to steal ancestral remains (Sheepshanks 1909: 39). This sort of behaviour was so frequent in the early colonial period that a legislative ordinance was passed in 1860 to deter interference with Aboriginal graves (Birch to Carnarvon, letter, 31 October 1866, The Colonial Dispatches of Vancouver Island and British Columbia 1846-1871). The repeated disturbance of ancestral remains by Europeans likely helped to reinforce the advantages of burying individuals in the ground after the European custom, and particularly in recognized cemeteries where foreigners might be less likely to disturb them.

Pearson (1960) proposed that it was European representatives that persuaded the First Nations to take down the boxes from the trees at *q̓əq̓əyt* and to bury them in consecrated ground. Pearson's informant Mrs. Clarke reported that many of the ancestral remains were taken down from the trees and placed in cedar boxes before they were moved to the Langley Indian Reserve (IR)7. That Reserve which is now part of Royal Kwantlen Park was designated as a cemetery in 1879 (Pearson 1958; 1960). Mrs. Clarke told Pearson (1958) that at least 25 individuals were placed into each box and when the boxes reached IR7 Father Durieu oversaw their reburial.

Other burials may have remained at *q̓əq̓əyt* and may have been interred in the ground in the village (Anonymous 2010). The 1860 map of Samuel Herrings property includes several graves labelled in adjacent properties (Plate 3). Some of these graves appear to have been located in, and just beyond, the northeast end of the DhRr-74 site. The recovery of ancestral remains by Golder Associates (2011) at DhRr-74 may suggest that not all of the graves labelled in the map of Herrings property had been exhumed and reinterred. It is also likely that not all of the graves of Aboriginal people were illustrated on the map.

Tracing of Plan signed by Col RC Moody, RE/ L&W, dated April 4 1860, showing fence erected by SW Herring from the Revenue Station to Tsimlana's house.

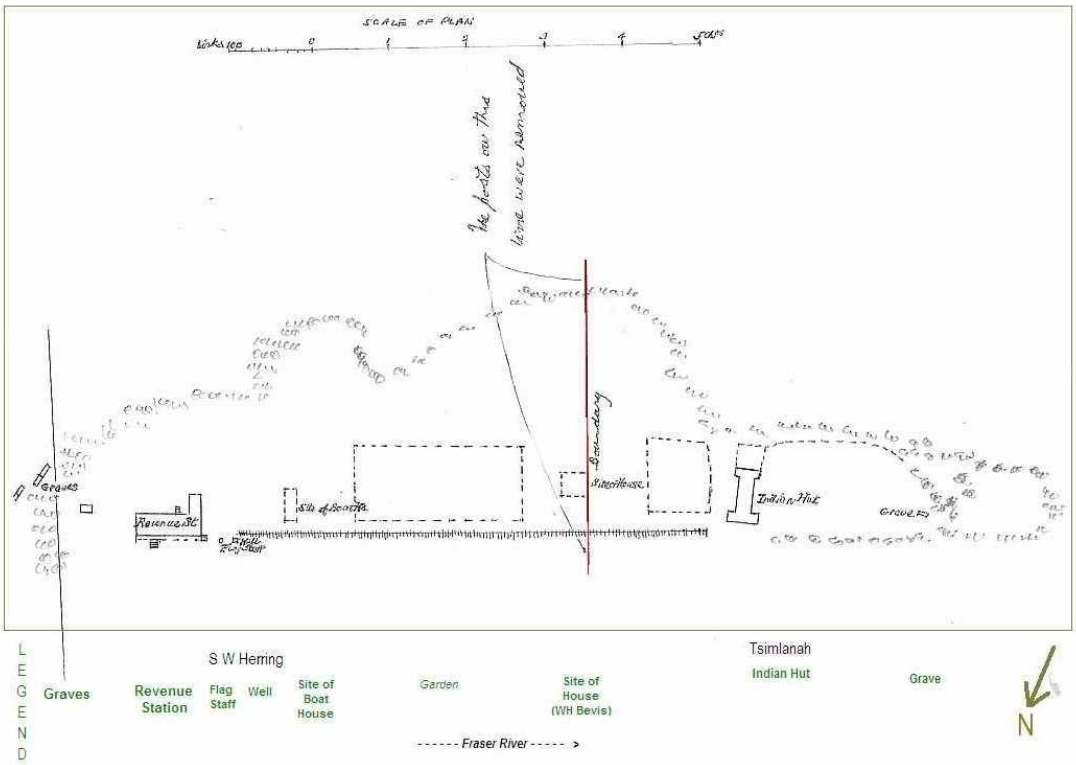

Plate 3 Map of Samuel Herrings Fence from 1860. Annotated by the author of the Opposite the City Blog. Note the location of graves clearly marked on the map.

In 1861 a portion of the site of *q̓əq̓əyt* and the cranberry marsh beyond was set aside as a Colonial Indian Reserve (Crockford 2010; Turner 1861). The original reserve was 100 acres or more, however, the size of the Reserve was significantly reduced in 1868 with the remainder allotted to Samuel Herring (Anonymous 2013; Ford 1999). In 1871 the portion of that Reserve land within the 2017 assessment area was designated Musqueam IR1, the adjacent lot was designated Langley IR8[3].

In 1913 George Roberts reported that while there were less than two dozen people living on the Musqueam IR1 land that they had more than half of the 5.1 acres under cultivation with fruit trees and potatoes, and that there were several European domesticates being raised locally, including cows and chickens (Roy 2008). At this point the Indian Affairs reports reflect a change in economic and subsistence patterns remarking on the livestock kept on the Reserves, but making no mention of hunting, fishing, or trapping by the residents (Dominion of Canada 1915; 1921). In 1909 John McDougell reported that IR1 and IR8 were occupied by 11 people and that the Reserves were occupied only seasonally, in the summer (McDougal 1909-1910). Mr. Roberts also had reported that there were influxes of people during the fishing season, but Chief Cassimere, of the Kwantlen suggested this was for commercial purposes only and that First Nations no longer used that location for personal fishing needs (British Columbia Royal Commission on Indian Affairs 1913-1916). The production of baskets and other woven items first documented at IR1 in 1880 (Bagshaw 1996) continued into the WWI era and were documented by the Royal Commission in 1916. The practice of weaving cedar at Musqueam IR1 is also documented in the archaeological record by the recovery of cedar bark debris during archaeological excavations in 2017 (ARCHER CRM Partnership 2017b).

2.4 ARCHAEOLOGICAL RECORD

The Lower Fraser Valley (defined as the area of the Fraser Valley west of Mission) has been inhabited for at least 8,000 years. Several schemes have been proposed to organise and understand the culture history of southwestern BC with the three most recent being Ames and Maschner (2000), Matson and Coupland (1994), and Stein (2000). These schemes, illustrated in

[3] These Reserves were converted to industrial use in the mid-20th Century but still hold import and significance for local Indigenous communities.

Table 2, represent a culture historical approach. This concept necessarily over simplifies subtle temporal changes and regional variants in the archaeological record in order to develop a broadly applicable means to organise archaeological information and thus compare assemblages across space and time. Most culture histories rely heavily on evidence from technologies that are less susceptible to loss through taphonomy (e.g. stone tools and detritus). Technologies reliant on organics are rarely preserved and thus are not weighted heavily in such schema. A cultural historical approach is a conceptual paradigm that places importance on distinct and disparate appearances or disappearances of material culture to define social and political shifts, rather than focusing on subtle changes through time. The schema presented in Table 2 do not reflect the fullness of the archaeological record of any one site occupied over a long period of time, nor specifically the types of sites that may be encountered in the study area and immediate surrounds. For further information on these archaeological assemblages and phases the reader is referred to the corresponding citations at the top of Table 2.

Table 2 Archaeological Periods Based on Broad Similarities and Differences in Material Culture through time for Human Occupation in the Lower Fraser Valley

Years Ago	Matson and Coupland 1995	Ames and Mashner 1999	Stein 2000
	Developed Northwest Coast	Historic	San Juan Phase
1,000		Gulf of Georgia	
2,000	Marpole	Marpole	Marpole
3,000	Locarno Beach	Locarno Beach	Locarno Beach Mayne & St. Mungo Phases
4,000	Charles (Mayne/ St. Mungo/ Eayem)	St. Mungo	
5,000	Old Cordilleran	Old Cordilleran/Olcott	Cascade
6,000			
7,000			
8,000			
9,000			
10,000			Palaeoindian

3.0 METHODS

This section details the manner in which the archaeological overview of the study areas was developed, and results compiled. This AOA was strongly influenced by information obtained as part of an AOA for the Pattullo Bridge Replacement Project (ARCHER CRM Partnership 2018). That study included information from several Aboriginal Traditional Knowledge Studies from several First Nations who have an asserted Traditional Territory in the study area. These were provided to TransLink and shared with ARCHER CRM Partnership with the understanding that the information was privileged and confidential. Traditional Knowledge information from all of the First Nations with a Traditional Territory in the study area would further refine the results of this study. This study is intended primarily to identify and assess cultural materials or features that are formally protected under the *Heritage Conservation Act*. It does not include a consideration for other heritage interests such as traditional land use, heritage landscapes, or other concerns expressed by Aboriginal groups with an asserted traditional territory in the study area. As a result a number of legally unprotected but culturally valued heritage features may exist in the study area that are not included in this report.

3.1 CHARACTERISTICS OF ARCHAEOLOGICAL POTENTIAL

An archaeological overview assessment (AOA) is a desktop review tool for identifying landscape areas that are typically associated with cultural features and materials protected by the *HCA* – specifically, resources of an archaeological nature. The assessment of archaeological potential is subjective and the resulting model can only aid in identifying levels and factors of risk; not the true, real presence or absence of (unrecorded) archaeological remains. The desktop model must be tested by permitted archaeological assessments directed by a qualified professional archaeologist prior to ground disturbance for development or other non-archaeological purposes.

In order to identify areas of archaeological potential for field testing an AOA was undertaken that included the following:

- Background documentary research on the location and nature of known archaeological sites or other cultural heritage features in the study area and including a search of the Provincial Heritage Register (RAAD/HRIA) and the ARCHER internal database of recently identified archaeological sites that may not yet be registered;
- Information from Aboriginal Traditional Knowledge documents regarding traditional use, that include named places, cultural landscapes, resource gathering locations,

recent and ancient historical events that include legendary, supernatural, and mythological occurrences;

- Additional documentary research that includes reference to historical maps and documents, air photos, and ethnographic information;
- The interpretation of available terrain and vegetation data, both current and historical, to determine the nature and extent of terrain features and forest cover possessing archaeological potential;
- The interpretation and reconstruction of disturbance data available through consultation of historic documents and maps, air photos, and utility drawings;
- The tabulation of potential management requirements for registered archaeological remains, and;
- The provision of recommendations with respect to the management of registered and unrecorded archaeological remains.

To develop this model, assessable archaeological potential was deemed ***high*** if a location displayed one or a combination of the following attributes:

- It is a defined topographical rise on level terrain and/or is within 250 m of a wetland (e.g., knolls, eskers, terraces, levees);
- It is adjacent to a significant change in slope (e.g., terrace edges, valley tops, ridges);
- It is well drained and relatively level;
- A source of (potable) water lies in close proximity (e.g., lake, stream, mineral seep, seasonal water run, wetland complex);
- It lies adjacent to or covers a portion of a fish-bearing body of water conducive to the construction and favorable placement of a fish weir or similar piscine trap;
- Covers sand or cobble-rich tidal flats adjacent to flat ground that could contain canoe pull-outs, fish traps, and similar constructs or resources dependent on such a landscape;
- It lies on a preferred path of travel between or adjacent to landscape features (e.g., edges of wetlands and terraces);
- It offers a view of wetlands and/or natural game corridors (e.g., valleys, ridges);
- If any of the above conditions may have existed in the past (e.g., abandoned terraces, paleo-drainages, lost streams), but are not present today;
- It is located on the same landscape feature as a known archaeological site;
- It is associated with a known place name or has been otherwise identified in ATK documents; and
- It contains or is proximal to plant species of known ethnographic use and significance.

Moderate potential is typically assigned to areas that are likely to have been used in the past but in which archaeological deposits are expected to be more ephemeral or heavily disturbed and as a result the probability is lower that they will be identified and recovered. In the study area these will include resource gathering areas such as the cranberry marsh, resources that were once located in an area now occupied by buried utilities that are regularly disturbed for regular maintenance, areas of highly acidic soils, and the margins of redirected water courses (such as sloughs). Areas of ***low*** archaeological potential will include terrain that would not be suitable for habitual travel or habitation and/or large areas without topographic features exhibiting predictable potential. In general, low potential not only refers to the potential for an area to contain cultural material remains, but also to the potential for those remains to be identified and recovered as a result of archaeological assessment.

These categories of high, moderate, and low work well in areas that do not have a long or significant history of disturbance and human modifications; they serve only as baselines in dynamic urban environments. As a result, the baseline conditions represented by a more traditional AOA were considered with respect to modifications made by humans both before and after AD 1846. This includes land clearance, filling, drainage, infrastructure as well as residential, commercial, and industrial developments. The areas of potential were also developed with reference to in-field observations from previous archaeological assessment within the study area in order to provide a more robust model for individual locales. This AOA has been developed to differentiate types of archaeological potential in order to facilitate informed design and inform management directions. The four identified types of potential are not mutually exclusive and have been developed as follows:

1. **Intact and *in situ*** remains which may have been protected or preserved, despite many years of urbanisation in the Project Area. Sites may be protected beneath several metres of fill, under road beds, or in lots that have not been developed for residential or industrial use. An example is a small intact component at DhRr-420 in New Westminster that is preserved in a traffic island that was previously part of Queens Park.

2. **Locally disturbed resources** are those that may have been disturbed and reburied in the same or a nearby footprint, preserving some information related to the location of sites in the past without the context or a clear association between individual artifacts. This sub-component of potential has been developed based on in-field observations and reconstructions of agents of disturbance. For example, within the subterranean portion of the skytrain cultural materials may have been excavated during trenching, but were likely redeposited in the trench footprint when the construction was finished.

3. **Disturbed and displaced remains** are those that are typically imported to a location with fill. There is always a potential that artifacts from outside the project area may be introduced to it by anthropogenic activities, such as filling and dredging. A number of artifacts have been recovered from fills introduced or imported to the study area (ARCHER CRM Partnership 2016; 2017b; 2020). The scientific significance of displaced materials is considered to be lower than thoe recovered from intact deposits. Regardless ethic/cultural significance of these objects is not negated by their lack of context. Regardless of their context all cultural remains pre-dating A.D. 1846 are protected by the *HCA*.

These classifications do not represent mutually exclusive zones of potential. For example, fills placed over intact archaeological components may contain disturbed and displaced artifacts that are protected by the HCA (e.g., DhRr-2). In sites in which materials have been locally disturbed protected pre-AD 1846 materials are likely to be mixed with early historical artifacts (e.g., lithics and a ceramic pipe stem collected from DhRr-419). Sites that may contain artifacts of historical significance were often established over more ancient pre-A.D. 1846 sites and thus where they have not been previously disturbed several distinct intact occupation layers may be observed.

Archaeological potential must be interpreted as a relative measure. Regardless of the amount of archaeological, traditional use, or other information collected to identify and define the archaeological potential of an area, and the abilities of the professional archaeologist to detect cultural material remains are constrained in proportion to the nature and context of these remains. Large, well-preserved and consequently highly visible remains are readily identified. Conversely,

small, poorly preserved or ephemeral remains are difficult to find. A landscape unit can contain cultural material remains at either end - or within - this spectrum of visibility and 'discoverability.' It cannot be taken as a quantitative or probabilistic measure of actual archaeological site densities or specific locations in a region. Archaeologists can rarely predict the probability that an archaeological site will be in any one place (e.g., cannot say there is a 75 percent chance that there is a site in a specific area). Site locations and densities are unpredictable beyond a certain scope of scale, primarily because of complex variations in temporal, cultural, environmental, geographic and geological factors. Since we cannot know or account in detail for some or all of these factors, there remains a high degree of unpredictability about exact and precise site locations, let alone site types and site content.

Lastly, it is poor practice for archaeologists to define zones or landscape units as having "no potential" where the land has not been thoroughly impacted by modern land-use activities. All parts of the landscape are considered to have some potential for the presence of sites. People have occupied many different landscapes for many different reasons. In light of these uncertainties an AOA document is best perceived as a "risk assessment," highlighting those areas on the landscape with the highest likelihood of containing cultural material remains at adverse risk of impact.

3.2 DATA SOURCES

For illustrative purposes, the type of data used, their sources and spatial accuracy are listed in Table 3:

Table 3 Summary of data utilized in preparing AOA.

DATA	SOURCE	SPATIAL ACCURACY (ERROR)
Study Area shapefile	CLIENT	±1 m horizontal
Archaeology Branch Site Database (site records, maps and digital shape files)	Heritage Resource Inventory Application	< 250 m
Prior HCA Permit Reports	Provincial Archaeological Report Library	< 250 m
Orthophotos	GeoBC Information Services/COSMOS	±2 m
LIDAR /Hill-shade images	COSMOS	±25 m
NTS maps	Ministry of Natural Resources Canada	±5 m vertical, ±5 m horizontal
BC One Call Utility Drawings	BC One Call (Utility providers including Telus, Fortis, etc.)	±1 m vertical, ±10 m horizontal
Lost Stream Data	Precision Identification Biological Consultants	± 25 m

The data sources listed in Table 3 were supplemented with a variety of historical maps dating from 1861-1922, the reconstructed vegetation map by North et al. (1979), utility information from BC One Call, the COSMOS and New Westminster online GIS portals, Surficial Geology maps (Armstrong and Hicock 1980), air photos, and a variety of ethnographic and aboriginal traditional knowledge information relating to named places. All of this information was evaluated against disturbance data from known urban and industrial developments in the study since the early 1900s; and results of ongoing archaeological assessments for other projects occurring within the study area by ARCHER CRM Partnership. The resulting potential assessment is illustrated in Figures 1-3. Several types of distinct potential were identified and have been used to develop spatial layers for the purpose of illustrating archaeological, historical, shoreline and shipwreck potential. Due to the volume of available data sources an attempt has been made to provide an assessment of those archaeological sites that are more likely to retain intact components; and those that are more likely to be disturbed in or near their original locations, or comprised of displaced objects from other disturbed contexts (Appendix 1, Figure 1-3). The AOA

results illustrated in Appendix 1 remain to be validated or negated using field assessment under the authority of valid permits.

3.3 INVENTORY OF EXISTING ARCHAEOLOGICAL SITES

To ensure that previously recorded archaeological sites are adequately considered during initial planning processes for anticipated or proposed construction activities in the area, a spatially accurate and current inventory of sites located within the study has been compiled. Heritage sites, or those related to historical occupation periods after A.D. 1846 have not been included in this AOA unless the site is likely to also have archaeological potential and/or is strongly linked to Aboriginal Use (e.g. Reserve Land or named historical places). Recorded archaeological site information was obtained from British Columbia's archaeological site database via the Remote Access to Archaeological Data (RAAD) application. In general, the BC Archaeology Branch database offers an up-to-date inventory of sites in the region. A site search was conducted to provide an inventory of sites within the study area. As of July 23, 2020 there were eight (8) recorded archaeological sites included in the Archaeology Branch's dataset within the study area (Appendix 1, Figure 1-3). ARCHER is also aware of three new sites in or adjacent to the study area which are included in Figure 1-3. These sites are briefly discussed in the following paragraphs to provide an overview of the protected sites known in the study area, as well as to provide information that will assist with modelling potential within the study to assist with the evaluation of the proposed impact areas identified to facilitate the decommissioning and abandonment of the Pattullo Bridge Gas Main.

In general, sites confirmed to be in conflict with proposed development areas will need to be either avoided or mitigated in accordance with the *HCA*. Sites located in the vicinity of, and possibly extending into, a proposed development footprint may require further field investigation to determine the nature and extent of possible overlap.

3.3.1 Archaeological Sites in the Local Study Area

The study area assessed in the field and reported here is located in Borden block DhRr. As of a search conducted on 12 August 2020 the block has 898 sites protected by the HCA; however, only 87 of these are pre-A.D. 1846 archaeological sites. Many of the historical sites in the block are protected due to their status as landmarks associated with the early history of New Westminster, and its capacity as the former capital of the colony of British Columbia. The following archaeological sites are in direct association with the study area:

DhRr-2 is located under the Pattullo Bridge on the Surrey side of the bridge and appears to have been disturbed by the installation of Pier 8. The site likely represents a small portion of the site of *q̓əq̓əyt*. In 2010, Golder Associates (2011) encountered archaeological deposits underneath approximately 90 cm of fill. Cultural materials included historic debris and pre-contact era artifacts including stone tools. Radiocarbon dating suggests the site is approximately 1,000 years old. In 2014 ARCHER (2016) recovered a single stone flake from a shovel test in the area and extended the boundaries of DhRr-2.

DhRr-74 is a large site located on the Surrey side of the study area. A portion of the site was subject to assessment in 2017 (ARCHER CRM Partnership 2017b; 2018a; 2018b). It is spatially defined by tangible recoveries of cultural materials in the northeastern extent, and theoretically by the old Reserve boundaries associated with IR1 Musqueam, and IR8 Langley, in the southwest. In 1993 Eldridge (Millennia Research 1993) identified this site as the likely locale of the village of *q̓əq̓əyt*. The proximity of DhRr-2 and DhRr-74 suggests that both are portions of a larger single site. Archaeological excavations along this bank of the river have produced cultural remains that likely represent a geographically and temporally continuous habitation. Although for a period of time it was thought that the site may have been destroyed (Ham et al. 1979) in several sections it has, in fact, been deeply buried under fill (AMEC Environment and Infrastructure 2013; Golder Associates 2011; Millennia Research 1993).

Golder Associates (2011) encountered a range of archaeological materials at DhRr-74 under approximately 90 cm of overburden. Recovered materials included a variety of tools made of stone, bone and wood, as well as ochre, a variety of animal bone, and historical debris. In addition to the other remains excavated from the site, nine (9) bones which could be definitively identified as human were recovered from disturbed contexts (Golder Associates 2011).

Radiocarbon dates from the excavated materials suggest that some portions of the site were in use by 1,300 years ago. This is based on two dates; 1110±40 BP (Beta 279704: charcoal – species not identified), and 1220±40 BP (Beta 275146: charcoal – species not identified). The site appears to have been used regularly since that time, if not continuously in each fishing season, and the presence of early historical materials such as glass beads flaked glass, cannon balls, etc., supports historical accounts suggesting this was an important staging area for early relations between First Nations and foreigners (AMEC Environment and Infrastructure 2013).

The locality in and around DhRr-74 is well-known from ethnographic and historical accounts as an important fishing site and was later designated Reserve land. The original Reserve as illustrated in 1861 Royal Engineers maps and identified as the Indian Reserve opposite Royal Engineers Camp New Westminster was a large area of land. This land was later subdivided and reduced to the lands designated Musqueam IR1 and Langley IR8. It is these two smaller parcels that were included in the boundaries of DhRr-74 by the Archaeology Branch in consultation with Golder Associates (2009). A portion of this land was provided protection due to its incontrovertible links to Aboriginal people in the early historical era and onwards.

DhRr-376 is a subsurface lithic site located in the study area on a grass covered traffic island on the New Westminster side of the Pattullo Bridge. Both historical garbage and archaeological artifacts were recovered from shovel tests inside the area. After consultation with several individuals who worked on the Millennium line portion of the skytrain that runs beneath DhRr-376 it has become clear these artifacts are all disturbed and may also be locally displaced. The skytrain was installed using a cut and cover method and thus the entire area underlying DhRr-376 had previously been excavated leaving no intact soils and sediments. Excavated sediments were either stockpiled for backfilling or sent to the landfill at the Katzie Indian Reserve in Pitt Meadows (Arcas Consulting Archeaologists 1999b). Due to the extensive disturbance history and absence of prior archaeological monitoring, a definitive source for these materials may never be determined. However, work monitoring during the installation of components for the Seismic Warning System (ARCHER CRM Partnership 2020) provided a much larger sample size than the initial shovel testing programs in 2014 and 2017. Three lithic artifacts were recovered suggesting that the recovery rate in the expanded site boundaries was approximately one lithic artifact for every 3 m^3 of assessed sediments.

The fills for the Pattullo abutments were introduced in 1937 to both side of the bridge. As a result, comparisons between the assemblages recovered from DhRr-376 on the New Westminster abutment with those from DhRr-378 on the Surrey abutment suggest that the origins of the pre-contact materials at DhRr-376 is likely due to localized displacement rather than import with fills (ARCHER CRM Partnership 2020). Regardless of the context of the lithics they are still protected under the *HCA* and must be managed accordingly.

DhRr-377: DhRr-377 is a subsurface lithic site located between Pier 10 and 12 of the Pattullo Bridge, located on the Surrey side. Reconstructions of the location of the pre-AD 1860 cranberry marsh (North et al. 1977; 1979) suggest that this site is either within the marsh area or on its margins. An impact assessment in 2014 (ARCHER CRM Partnership 2016) did not include mechanical excavations, and the full extent of the stratigraphy and the potential for intact deposits beneath the fill could not be adequately evaluated using shovel tests. Presently it is unclear if the lithic artifacts recovered from the fill layers at DhRr-377 reflect disturbed artifacts from an intact deposit that may be found under the fill, or if they have been introduced with fill and as a result are dislocated and out of context.

DhRr-378: DhRr-378 is a subsurface lithic site located along the north side of 111a Avenue in Surrey. Shovel tests were placed along the flat area beside the road at base of the fill used to construct the off-ramp for the Pattullo Bridge east of the Scott Road exit. Lithics were recovered from a single test pit that contained mixed deposits. Additional lithic materials were recovered at very low densities during the Pattullo Bridge Seismic Warning System installation leading to an extension of the site boundaries (ARCHER CRM Partnership 2020). The Seismic Warning Project provided much more information about the site and its depositional context. It is unlikely that intact cultural deposits occur at this location. It is well inside the reconstructed extent of the ancient cranberry marsh and the immediate area was also significantly altered in the 1920s for the establishment of the Pacific Highway, subsequently by the Pattullo Bridge, and as evidenced from a series of air photos approximately once ever ten years thereafter.

The density of cultural materials observed in sediments at the south abutment along 111a Street has been described as one cluster of artifacts for every 40.3 m^3 of assessed fills (ARCHER CRM Partnership 2020). The most likely origin for the recovered artifacts is imported fill displaced by multiple overlapping agents of disturbance.

Three (3) additional recently recorded archaeological sites were recorded during works for the Pattullo Bridge Replacement Project. These sites are in or adjacent to the FortisBC project area. The sites are currently under investigation and little is known about them.

DhRr-896: The site was recently observed by ARCHER and documented during monitoring work for another client. A number of modified lithics were recovered from the surface of the site. Work is ongoing at the location to understand the origin and depositional context of the materials and to determine the spatial extent of the site.

DhRr-897: The site was recently observed by ARCHER during monitoring of work for another client. The site was identified based on the recovery of a flake from a geotechnical borehole. Archaeological assessment is slated for this location in future to understand the origin and depositional context of the materials and to determine the spatial extent of the site.

DhRr-898: The site was recently observed by ARCHER during work for another client. To date two objects, a stone net weight and a lithic flake, recovered from two different geotechnical boreholes suggest archaeological material is in the area and is likely to be recovered during subsequent ground disturbance works. Archaeological assessment is slated for this location in future to understand the origin and depositional context of the materials and to determine the spatial extent of the site.

3.3.2 Management Recommendations for Existing Sites

Management Recommendations are a set of options that are typically developed after an Archaeological Impact Assessment is completed. They provide general direction for ways in which a cultural resource may be managed if ground disturbance or development is slated for the area in which they are recorded. Recommendations for the existing sites in the study area are summarized in Table 4.

Table 4 Management recommendations for protected archaeological sites in the study area.

Archaeological Site	Management Recommendations				
	Avoidance	Mitigation through further work (Section 12.2)	Alteration with Archaeological Supervision (Section 12.4)	Alteration with No Further Concern for Archaeological Resources (Section 12.4)	Monitoring (Section 12.2 and/or 12.4)
DhRr-2	✓	✓			
DhRr-74	✓		✓		
DhRr-376	✓		✓		✓
DhRr-377	✓	✓			
DhRr-378	✓	✓		✓	
DhRr-418	✓		✓		✓
DhRr-419	✓		✓		
DhRr-420	✓	✓			
DhRr-896	✓	✓			✓
DhRr-897	✓	✓			✓
DhRr-898	✓	✓			✓

Using the site records compiled in Section 3.4, an inventory of associated archaeological assessment reports was made. Copies of some reports were acquired through the Provincial Archaeological Report Library (PARL), but not all of the reports associated with specific sites could be accessed. Some information can be gleaned from the site forms online using the Remote Access to Archaeological Data (RAAD) system, but site form information is often not consistent or comprehensive, and leaves gaps in the data set. In the instance of prior non-permitted

assessments within the study area, including Archaeological Overview Assessments and Preliminary Field Reconnaissance studies, for which negative results were recorded (and thus not referenced on any archaeological site record forms at the Archaeology Branch), the spatial survey information may not be available. These latter types of reports are essentially invisible to background documentary searches, unless obtained from the authors or the stakeholder themselves. In consideration of the obstacles to availability and accessibility of certain documentary sources, a list of prior archaeological assessment reports ARCHER sought for the construction of this AOA is provided in Table 5.

Table 5 Known prior archaeological assessment reports in the study area

Permit	Comments
1978-006	Inventory level survey, limited detail (Ham et al. 1979).
1993-032	Inventory level survey, limited detail (Millennia Research 1993).
1999-003	Relevant data digitized within the study area (Arcas Consulting Archaeologists 1999a)
1999-240	Relevant data digitized within the study area (Arcas Consulting Archeaologists Ltd 1999b)
2004-052	Relevant Areas of Potential digitized within the study area (Ministry of Transportation and Infrastructure 2013)
2004-153	Relevant data digitized within the study area (Golder Associates 2011b)
2010-002	Relevant data digitized within the study area (Golder Associates 2011a)
2010-234	Relevant data digitized within the study area (Golder Associates 2011a)
2011-112	Relevant data digitized within the study area (AMEC Environment and Infrastructure 2013)
2014-154	Relevant data digitized within the study area (ARCHER CRM Partnership 2016)
2017-034	Relevant data digitized within the study area (Golder Associates 2017)
2016-390	Relevant data digitized within the study area (ARCHER CRM Partnership 2017a; 2017b and ongoing works)
2018-0446	Relevant data digitized within the study area (ARCHER CRM Partnership 2020)

3.4 INVENTORY OF HISTORIC ANTHROPOGENIC IMPACTS

Historical impacts to the landscape must be considered when delineating areas of archaeological potential. The study area has been subject to a diverse range of land alteration from heavy residential and urban infrastructure development on the New Westminster side, to agricultural, transportation, and industrial developments on the Surrey side. The nature and extent of impacts affects archaeological remains differently. While some land altering activities may wholly impact only one portion of the archaeological record, the practice of some land-clearing

activities may impact all archaeological site types. In contrast to land-clearing, the addition of fill can act to preserve archaeological sites in areas of heavy development through decades of subsequent ground surface disturbance. Fills obtained unknowingly from distant archaeological sites may introduce transported assemblages to study areas that are legally protected in their new depositional context.

The clearance and construction of road and railway right-of-ways, agricultural land, and the clearing of organic soils from other types of building or infrastructure construction areas are likely to remove and destroy archaeological remains in surface and subsurface contexts. As a result, the footprint of impacts where soil stripping or excavation is deemed to have been so extensive, as to have removed and destroyed associated archaeological remains, were considered to have nil archaeological potential. This is likely to be the case in the construction of large high-rise buildings with underground parking structures. Conversely, there may be instances where fill has been brought in from another location and has buried deposits containing archaeological potential. Subsequent construction and infrastructure improvement may be restricted to the fill and preserve the archaeological sites below in full or in part. Several Areas of Potential within the study area are preserved under a metre or more of fill and are likely to be impacted by activities associated with the decommissioning and abandonment of the Pattullo Gas Main. In areas where historical filling can be documented, particularly deep fill, the potential for intact archaeological deposits is increased.

The history of disturbance is different on each side of the bridge. On the New Westminster side of the bridge villages, encampments, and established trail systems were in existence prior to the arrival of Europeans. Once New Westminster was identified as the Colonial capital for British Columbia the lands within the study area were logged, cleared, filled and set out for residential, institutional, and recreational use. This included the establishment of transportation corridors in the form of roads, and later, commuter rail services. As time progressed and urban infrastructure was developed, additional disturbances in the form of sewers and telegraph lines were established in the study area.

The population growth and resulting urbanisation of the Lower Mainland and the need for expanded transportation of people and goods led to the establishment of the New Westminster (Railway) Bridge in 1904 and the Pattullo Bridge in 1938. In 1954 access routes for the Pattullo

Bridge were reorganized. This included the acquisition of eastern sections of Queens Park, the construction of an underpass to bypass Royal Avenue, and the addition of a large amount of fill to the northeast of Leopold Place. These changes have been illustrated in Figure 1-3. Construction of hydro, sewer, and water utilities has also resulted in disturbance to the study area in New Westminster, and infrastructure both old and new should be considered.

On the Surrey side of the study area, the large cranberry marsh was slowly filled with dredge, fill from the highlands to the southeast, and drained with ditches and channels to establish agricultural land along the Fraser. The town of Brownsville was once a thriving area for trade and industry until the establishment of the railway bridge in 1904 allowed goods to reach New Westminster directly, rather than requiring transport across the Fraser by boat. Few maps and photos exist that document the homes and buildings constructed and occupied in the early contact period and into the early 1900s, however, a few do and these were digitized to inform future archaeological work in this area (Figure 1-3). As time passed, the Surrey side of the study area became increasingly industrialized, hosting canneries, mills, and later a growing number of industrial recycling facilities, Later developments included the Railway bridge, the Pacific Highway, and dykes to prevent flooding.

Of greatest relevance to the proposed impact areas in Surrey under examination in this study the most significant agents of disturbance is the establishment of the Pattullo Bridge in the 1930s and repeated interruptions to the grounds southwest of Pier 9 where the utilities that cross the river on the underside of the bridge are tied into buried infrastructures. Further southwest the cranberry marsh was filled and drained to establish agricultural lands for pre-emption by European immigrants and these were subsequently converted into commercial and industrial lots. Disturbance has included upgrades and maintenance to roads and utilities as well as ditch digging and maintenance. A variety of fills were imported to the area over the years and significant changes occurred with the South Fraser Perimeter road was built in the late 2010s.

Dredge and other imported fills also resulted in the extension of the shoreline, in some places up to 100 m from the shorelines documented in maps from the 1860s and 1880s. In order to understand archaeological potential along and adjacent to modern shorelines, the river shores were reconstructed from maps produced in the 1800s and early 1900s in an effort to identify pre-contact shorelines and inter-tidal areas with archaeological potential.

Despite a wealth of data, it is not possible to reconstruct all the agents of disturbance to potential archaeological resources. Where AOA mapping indicates archaeological potential existing in an area of prior disturbance, the potential should be field verified and the extent of disturbance noted relative to that potential.

4.0 SUMMARY, DISCUSSION, AND RECOMMENDATIONS

Nine (9) individual impact areas have been identified as locales where subsurface impacts may occur as part of the decommissioning and abandonment scope of work. All nine should be assessed by a qualified archaeologist under a Section 12.2 Heritage Inspection Permit issued by the Archaeology Branch. The modelling has been focused on these nine areas and the summary evaluation of the modelled potential, and assessment methods for each is presented in the text that follows and in Table 6.

Due to the location of all of the identified impact footprints along an established gas line, for safety reasons it is recommended that all components requiring assessment be assessed concurrently with decommissioning works so that contractors expert in the excavation of gas utility lines are working alongside archaeological crews.

Polygon: **NW 1 (Figure 2)**

Intact Site Potential: Moderate-High

Disturbed and Displaced Site Potential: High

Justification: This area is associated with an ancient and important topographical feature – a relict sea cliff that once provided a lookout over an inlet to the sea, and later as the Fraser River delta formed, a promontory above the first narrows in the river as one travels inland from the sea. Many well attested named places and traditional stories are known from this area in New Westminster and the archaeological potential is high. An archaeological site has recently been identified in the nearby CN lands DhRr-898. Much of the landscape here may reflect more recent historical fill events which may have introduced additional disturbed but protected archaeological materials to the proposed excavation area.

Management Recommendation: Due to the proximity of this excavation footprint to an existing gas line, simultaneous assessments with decommissioning work may be preferred, however, adequate time should be provided in the schedule for concurrent management of recovered objects and a contingency for intact deposits to be encountered.

Polygon: NW 2

Intact Site Potential: Low

Disturbed and Displaced Site Potential: High

Justification: This area represents replaced sediments immediately above the Skytrain tunnel. In their reporting on the Skytrain AIA, ARCAS indicated that the skytrain tunnel was constructed using a cut and cover method. Materials which could be redeposited as fills were replaced along the line, while others were relocated to Katzie No. 1. It is anticipated that protected cultural materials will be recovered in this area intermixed with historical and modern debris and garbage. Site will likely mirror findings at DhRr-376 at the north on ramp of the existing Pattullo Bridge in the recovery of disturbed and displaced materials throughout the sediments.

Management Recommendation: Conduct archaeological impact assessments with monitoring where appropriate concurrent with construction.

Polygon: NW 3

Intact Site Potential: Moderate where disturbances have not extended into potential components.

Disturbed and Displaced Site Potential: High

Justification: This area has been impacted by road and utility construction in the last few decades. Despite this fact intact deposits may remain at depth. Disturbed archaeological materials should be anticipated intermixed with fills. Several nearby archaeological sites are known, both with disturbed and displaced deposits and with suspected intact components.

Management Recommendation: Conduct archaeological impact assessments with monitoring where appropriate concurrent with construction.

Polygon: Pattullo Gas Station Removal and Surrey 1

Intact Site Potential: Low

Disturbed and Displaced Site Potential: Moderate

Justification: This area was once within the boundaries of a well documented cranberry marsh. Marsh deposits are known from nearby archaeological assessments to lie between 0.5-3 m below surface. Intact archaeological deposits may be encountered within the marsh deposits but due to extensive modern disturbance are unlikely. Protected cultural materials intermixed with fills are well known from several nearby archaeological sites (i.e. DhRr-377, DhRr-378, DhRr-897) but the origin of these materials is currently unknown

Management Recommendation: Conduct archaeological impact assessments with monitoring where appropriate concurrent with construction.

Polygon: Surrey 2

Intact Site Potential: Low

Disturbed and Displaced Site Potential: High

Justification: This area was once within the boundaries of a well documented cranberry marsh. Marsh deposits are known from nearby archaeological assessments to lie between 0.5-3 m below surface. Intact archaeological deposits may be encountered within the marsh deposits but due to extensive modern disturbance is unlikely. In the early historical period this area was used as farmland prior to the development of this section of Surrey for Commercial and Industrial use. Disturbed archaeological materials are known from the Nearby site of DhRr-896 at Old Yale Road and SFPR. It is currently likely that these were introduced with fills but there is some potential these represent locally disturbed deposits.

Management Recommendation: Assessments concurrent with construction.

Polygon: Surrey 3

Intact Site Potential: Low

Disturbed and Displaced Site Potential: High

Justification: This area was once within the boundaries of a well documented cranberry marsh. Marsh deposits are known from nearby archaeological assessments to lie between 0.5-3 m below surface. Intact archaeological deposits may be encountered within the marsh deposits but due to extensive modern disturbance is unlikely. In the early historical period this area was used as farmland prior to the development of this section of Surrey for Commercial and Industrial use. Disturbed archaeological materials are known from the Nearby site of DhRr-896 at Old Yale Road and SFPR. It is currently likely that these were introduced with fills but there is some potential these represent locally disturbed deposits.

Management Recommendation: Assessments concurrent with construction.

Polygon: Surrey 4

Intact Site Potential: Moderate

Disturbed and Displaced Site Potential: High

Justification: This area was once within the boundaries of a well documented cranberry marsh. Marsh deposits are known from nearby archaeological assessments to lie between 0.5-3 m below surface. Intact archaeological deposits may be encountered within the marsh deposits. The area was identified as of high archaeological potential in a Golder AOA from the SFPR Project.

Management Recommendation: Assessments concurrent with construction.

Polygon: Surrey 5

Intact Site Potential: Moderate-High

Disturbed and Displaced Site Potential: High

Justification: This area is immediate adjacent to the site of DhRr-377, approximately 70 m from the well attested site of DhRr-74 and under 90 m from the site of DhRr-002. The location is associated not only with historical occupations linked to the Government Reserves at DhRr-74 but also the pre-AD 1846 site of *qeyqey't* that is most likely located on and around the railway line.

While there has been extensive disturbance in the area before and since the establishment of the Pattullo Bridge, many intact pre-contact and early historical archaeological deposits are known from the immediate area. In addition, cultural materials have been noted as abundant in fills in nearby areas of disturbance. These may be imported with fills or locally disturbed.

Management Recommendation: Due to the proximity of this excavation footprint to an existing gas line, concurrent assessments with decommissioning work may be preferred. However, adequate time should be provided in the schedule for concurrent management of recovered archaeological objects and a contingency for intact deposits to be encountered.

Table 6 Summary of archaeological potential for the nine identified impact areas as evaluated by ARCHER.

Polygon	Intact Potential	Disturbed/Displaced Potential	Recommendation
NW 1	Moderate-High	High	Concurrent Monitoring
NW 2	Low	High	Concurrent Monitoring
NW 3	Moderate	High	Concurrent Monitoring
Pattullo Gas Station and Surrey 1	Low	High	Concurrent Monitoring
Surrey 2	Low	High	Concurrent Monitoring
Surrey 3	Low	High	Concurrent Monitoring
Surrey 4	Moderate	High	Concurrent Monitoring
Surrey 5	Moderate-High	High	Concurrent Monitoring

4.1 LIMITATIONS of the AOA

Archaeological sites recorded prior to A.D. 2000 were likely documented without the use of GPS technology and their locations thus inaccurately identified. In prior assessments, we have found site location information to be spatially inaccurate by hundreds of meters. For this reason, our AOA considered all sites within 250 m of the study area to ensure sites recorded as outside our area of interest were evaluated for inclusion in the assessment, should they in fact lie inside the Study Area. Another limitation of the present AOA is the recording, by third parties, of previously undocumented sites between the time of this document being produced, and the conduct of baseline field assessment activities related to the subject proposed project. There is a lag time between the recording of new sites and their submission, approval, and release to RAAD. This information lag may be an impediment to the development of fulsome management recommendations and next steps

A second instance of data incompleteness potentially affecting the accuracy of our overview assessment concerns our compilation of prior permitted assessments completed in the study area. The accuracy of this information set is known to be limited to what is publicly available, and should therefore be interpreted as not being complete or whole. Instances of this data set were found to be spatially accurate due to the antiquity, low resolution, or even absence of mapping within archival documents. Gaps in the coverage of archival assessment reports are also due to a lack of availability (where such reports have not been archived with the Archaeology Branch) and / or where copyright license to release the results of Permitted work into the public domain have not been granted. Referred to as 'gray literature' we were unable to verify the extent to which such information exists as it pertains to the study area.

5.0 CONCLUSION

The measure of archaeological potential is relative, not absolute. It is determined by the skills and knowledge of the archaeologist and the information available to them. This archaeological overview assessment is a representation of the likelihood for the presence of previously unrecorded archaeological sites. It is recognized that most of the landscape has been used through time. Areas identified as possessing 'moderate' or 'high' potential should, at a minimum, be those assessed in subsequent field investigations

This document contains information regarding the location of known archaeological and

Heritage remains protected by law. This information is to be considered sensitive and confidential. This report may not be presented in its entirety in a public forum. Furthermore, it was not the intent of this document to identify, evaluate or comment on the presence or absence of Aboriginal Rights in the study area. The results of our assessment do not "abrogate or derogate from aboriginal treaty rights" (*Heritage Conservation Act* Sec. 8), and this report was completed without prejudice to First Nations Treaty Negotiations, aboriginal right or aboriginal title.

Sincerely,

Alice Storey, PhD., RPCA

Archaeologist

6.0 REFERENCES CITED

AMEC Environment and Infrastructure
2013 *Musqueam Drive Local Area Service Surrey, British Columbia*. HCA Permit #2011-0112. Consultant's report on file at the Archaeology Branch, Victoria.

AMEC Foster Wheeler.
2015 *Port Mann Highway 1 Project Archaeological Impact Assessment: Heritage Inspection Permit # 2009-0049*. AMEC Foster Wheeler, Burnaby.

Ames, K. M., & Maschner, H. D.
1999 *Peoples of the Northwest Coast: Their Archaeology and Prehistory*. Thames and Hudson Ltd, London.

Anonymous
2011 "Almost Perfect" - Paving the Pacific Highway, 1919-1920. Opposite the City. https://oppositethecity.wordpress.com/2011/12/14/almost-perfect-paving-the-pacific-highway-1919-1920/, accessed 10 January 2020.

2012a Dredge King Edward VII. *Opposite the City.* https://oppositethecity.wordpress.com/2012/03/18/dredge-king-edward-vii/, accessed December 2017.

2012b In the swamp, 1859. *Opposite the City*, 19 October. Available at https://oppositethecity.wordpress.com/2012/10/19/in-the-swamp-1859/, accessed December 2017.

2013 Face-off at Herring's Point. *Opposite the City.* Available at http://oppositethecity.wordpress.com/2013/06/04/face-off-at-herrings-point/, accessed December 2017.

Arcas Consulting Archaeologists Ltd.

1999a *Skytrain Extension Project, Vancouver - Burnaby - Coquitlam - New Westminster: Archaeological Impact Assessment.* HCA Permit 1999-003. Consultants report on file at the Archaeology Branch, Victoria.

1999b *Skytrain Millennium Line, Archaeological Monitoring*. HCA Permit 1999-0240. Consultants report on file at the Archaeology Branch, Victoria.

ARCHER CRM Partnership

2016 *Archaeological Impact Assessment of Activities Related to the Rehabilitation and Retrofit of the Pattullo Bridge.* HCA Permit 2014-0154. Copies available from the Archaeology Branch, Victoria, BC.

2017a *AIA of Specific Location in New Westminster to Inform the Planning and Design Phase for the Proposed New Pattullo Bridge Alignment.* Copies available from the Archaeology Branch, Victoria, BC.

2017b *Archaeological Impact Assessment of DhRr-74 to inform the Planning and Design Phase for the proposed New Pattullo Bridge Alignment.* Copies available from the Archaeology Branch, Victoria, BC.

2018 *Archaeological Overview Assessment for the Potential Pattullo Bridge Replacement Project.* ARCHER CRM Partnership File 13275. Copies available from ARCHER CRM Partnership. Burnaby, BC.

2020 *Archaeological Impact Assessment of TransLink's Seismic Warning System, Surrey and New Westminster, BC.*HCA Permit 2018-0446. Copies available from the Archaeology Branch, Victoria, BC.

Armstrong, J.

1981 *Post-Vashon Wisconsin Glaciation, Fraser Lowland, British Columbia* (Vol. Bulletin 322). Ottawa: Geological Survey of Canada.

Armstrong, J. E., and S.R. Hicock

1980 *Surficial Geology, New Westminster, West of Sixth Meridian, British Columbia.* Geological Survey of Canada.

Bagshaw, R. L.

1996 *No Better Land: The 1860 Diaries of the Anglican Colonial Bishop George Hills.* Sono Nis Press. Victoria, BC.

Barnett, H. G.

1938 The Coast Salish of Canada. *American Anthropologist* 40(3): 118-141.

1955 *The Coast Salish of British Columbia*. Eugene, Oregon: University of Oregon Monographs, Studies in Anthropology Vol. 4.

Birch to Carnarvon

1866 October 13. The Colonial despatches of Vancouver Island and British Columbia 1846-1871. James Hendrickson (ed). Accession No. National Archives of the UK, 1978, CO 60/25. Victoria (BC). Available from http://bcgenesis.uvic.ca/getDoc.htm?id=B66072.scx.

Blukis-Onat, A. N.
1984 The Interaction of Kin, Class, Marriage, Property Ownership, and Residence with Respoect to Resource Locations Among the Coast Salish of Puget Sound. *Northwest Anthropological Research Notes* 18(1): 86-96.

Bouchard, R., and D. Kennedy
1991 Tsawwassen Ethnography and Ethnohistory. In *Archaeological Investigations At Tsawwassen, BC*, Arcas Consulting Ltd. pp. 97-170. Copies available from the Archaeology Branch, Victoria, BC.

British Columbia Royal Commission on Indian Affairs
1913-1916 *Evidence Submitted to the Royal Commission on Indian Affairs for the Province of British Columbia: New Westminster Agency Transcripts*. British Columbia, Royal Commission.

Brown, J.
2012 Brownsville. *Surrey History*. Available at http://www.surreyhistory.ca/brownsville.html, accessed August 2017.

Burley, D.
1980 *Marpole: Anthropological Reconstructions of a Prehistoric Northwest Coast Culture Type*. Department of Archaeology, Simon Fraser University, Burnaby.

Carlson, K.
1997 You are Asked to Witness: The Stó:lō in Canada's Pacific Coast History. Stó:lō Heritage Trust. Chilliwack, BC.

2001 *A Stó:lō Coast Salish Historical Atlas.* Douglas and McIntyre Ltd. Vancouver, BC.

Cherrington, J. A.
1992 *The Fraser Valley: A History*. Harbour Publishing, Madeira Park, BC.

Clague, J., J. Lauternauer, and R. Hebda
1983 Sedimentary Environments and Postglacial History of the Fraser delta and Lower Fraser Valley, British Columbia. *Canadian Journal of Earth Sciences* 20: 1314-1326.

Clark, F.
1964, March 18 Fred Carke SA7763. (I. Orchard, Interviewer) Available from the Surrey Archives: Transcribed by Diane Johnson October 30, 2014.

Conroy, J.
1861 Plan of the Town of New Westminster. William Oldman, R. E. by order of Colonel R. C. Moody. Retrieved from https://bcgenesis.uvic.ca/map.htm?id=co_700-bc_11_8_new_west_1861

Crockford, C.
2010 *Creation of Kwantlen Indian Reserves 1858-1930. Part II Federal Reserves 1871-1930*. Report on file with Kwantlen First Nation, Fort Langley, BC.

Dominion of Canada
1915 Annual Report of the Department of Indian Affairs for the Year ended March 31 1915. J. de L. Tache, Printer to the King, Ottawa.

1921 Annual Report of the Department of Indian Affairs for the Year ended March 31 1920. Thomas Mulvey, Printer to the King, Ottawa.

Duff, W

1952a *Interviews with Simon Pierre: Notes on Stalo November 8, 1952*. Wilson Duff Papers, on file at the Royal British Columbia Museum. Victoria, British Columbia.

1952b *The Upper Stalo Indians of the Fraser Valley, British Columbia.* Vol. Anthropology in British Columbia Memoir No. 1. British Columbia Provincial Museum, Victoria.

Elmendorf, W. W. and W. Suttles

1960 Pattern and Change in Halkomelem Salish Dialects. *Anthropological Linguistics* 2(7): 1-32.

First Peoples Heritage, Language and Culture Council

2010 Report on the Status of B.C. First Nations Languages 2010. Online resource Available at http://www.fpcc.ca/files/PDF/2010-report-on-the-status-of-bc-first-nations-languages.pdf accessed 2018.

Ford, L.

1999 *B.C. Colonial Indian Reserves*. Electronic document. Available at http://gsdl.ubcic.bc.ca/collect/firstna1/index/assoc/HASH01c4/ede7abb7.dir/doc.pdf, accessed June 2016.

Golder Associates

2009 *Pattullo Bridge Functional Design Preliminary Archaeological Assessment*. Consultant's report on file with Delcan Corporation, Burnaby, BC.

2011a *Fraser River Flood Protection Works, Surrey BC. Archaeological Impact Assessment and Archaeological Monitoring Program.* HCA Permits 2010-0002 and 2010-0234. Consultants report on file at the Archaeology Branch, Victoria, BC.

2011b *Final Report for the Ministry of Transportation's Port Mann Highway 1 (PMH1) Project, Greater Vancouver, BC. HCA Permit 2004-0153*. Copies available from the Archaeology Branch, Victoria, BC.

2017 *Geophysical and Archaeological Impact Assessment Interim Report: 43 Hasting Street and Adjacent Closed Road Allowance New Westminster BC.* HCA Permit 2017-34. Copies available from the Archaeology Branch, Victoria, BC.

Hadja, Y.

1984 *Regional Social Organization in the Greater Lower Columbia, 1792-1830.* Unpublished PhD Dissertation, University of Washington, Seattle, WA.

Ham, L., S. Yip, P. Gose, and D. Rozen

1979 *The Evaluation of Archaeological Sites in the Greater Vancouver Regional District: Proposals for Management*. Volume II. HCA Permit 1978-006. Consultants report on file at the Archaeology Branch, Victoria, BC.

Hill-Tout, C.

1902 Ethnological Studies of the Mainland Halkomelem, a Division of the Salish of British Columbia. *Report of the British Association of the Advancement of Science*: 335-490.

1905 The Salish Tribes of the Coast and the Lower Fraser Delta. *Annual Report of the Ontario Provincial Museum:* 225-235.

1978b *The Salish People: The Contribution of Charles Hill-Tout, Volume III: The Mainland Halkomelem*. Edited by R. Maud. Talonbooks, Vancouver.

Jenness, D.
1955 *The Faith of a Coast Salish Indian.*(Vol. Anthropology in British Columbia. Memoirs 3. British Columbia Provincial Museum, Victoria.

Kennedy, D.
2000 The Construction and Transformation of Kinship Within the Coast Salish Social Network. Department of Anthropology, University of Oxford.

2007 Quantifying "Two Sides of a Coin": A Statistical Examination of the Central Coast Salish Social Network. *BC Studies: The British Columbian Quarterly* 153:3-34.

Kovanen, D.
2001 *Late Glacial Ice Margin Fluctuations (12.5 - 10.0 14C KYR BP) in the Fraser Lowland and adjacent Nooksack Valley, Southwestern British Columbia, Canada, and Northwestern Washington, USA.* University of British Columbia, Unpublished PhD.

Kovanen, D., and O. Slaymaker
2015 The Paraglacial Geomorphology of the Fraser Lowland, Southwest British Columbia, and Northwest Washington. *Geomorphology* 232:78-93.
2017 The Fraser Lowland: A Polygenetic Paraglacial Landsystem. In O. Slaymaker, *Landscapes and Landforms of Western Canada*. Springer International Publishing, Switzerland: 363-380.

Kwantlen First Nation
2017 *Kwantlen Land Use and Occupation in the Vicinity of Pattullo Bridge*. Copies available from TransLink, New Westminster, BC.

Kwikwetlem First Nation
2017 *Kwikwetlem First Nation Traditional Knowledge and Cultural Heritage Interests Relating to the Pattullo Bridge Rehabilitation Project.* Copies available from TransLink, New Westminster, BC.

Lamb, W. K.
1960 *The Letters and Journals of Simon Fraser, 1806-1808*. MacMillan, Toronto.

Lenihan J.
1878 *Lenihan J. to G.M. Sproat, letter, 2 Dec 1878, New Westminster Agency- Surveys of Reserve to be Purchased by the City of New Westminster*. The Reserve is fronted on the Fraser River and bounded on the other two sides by 14th Ave and 8th Street, Library and Archives Canada, Ottawa.

Lepofsky, D., D. Schaepe, A. Graesch, M. Lenert, P. Ormerod, K. Carlson, et al.
2009 Exploring Stó:lō-Coast Salish interaction and identity in ancient houses and settlements in the Fraser Valley, British Columbia. *American Antiquity* 74(4):595-626.

Mather, B., & McDonald, M.
1958 *New Westminster: The Royal City.* Vancouver, BC: JM Dent & Sons.

Matson, R., and G. Coupland
1994 *The Prehistory of the Northwest Coast.* Left Coast Press, Walnut Creek, California.

McDougall, J.
1909-1910 The McDougall Papers: New Westminster District [transcribed]. Electronic document. Available at http://gsdl.ubcic.bc.ca/collect/firstna1/index/assoc/HASHdc75/087db03a.dir/doc.pdf accessed June 2016.

Millennia Research.
1993 *Fraser River Intertidal Wet Site Survey*. HCA Permit 1993-032. Consultant's report on file at the Archaeology Branch, Victoria, BC, Sidney, BC.

Ministry of Transportation and Infrastructure
2013 *South Fraser Perimeter Road: Archaeological Impact Assessment HIP 2004-052.* On file at the Archaeology Branch, Victoria BC.

2018 *Pattullo Bridge Replacement Project EAC Application: Part C Section 12.0 Aboriginal Consultation.* Vancouver, BC: Report available from the Environmental Assessment Office.

[3]
Mitchell, D.
1983 Seasonal settlements, village aggregations, and political autonomy on the Central Northwest Coast. In *The Development of Political Organization in Native North America*, edited by Elisabeth Tooker and Morton Fried, pp. 97-107. American. Ethnological Society, Washington, DC.

Moody, R. C.
1859 Letter to James Douglas, 28 January 1859. Available from British Columbia Archives, Document Number F915-2, Victoria BC.

Morin, J. (2015). *Tsleil-Waututh Nations History, Culture and Aboriginal Interests in Eastern Burrard Inlet (Redacted Version).* North Vancouver, BC: Report prepared for Gowling Lafleur Henderson LLP. Copies availabe from Tsleil-Waututh First Nation.

Musqueam Indian Band.
2017a Musqueam Online Mapping Portal - Place Names. Available at http://www.musqueam.bc.ca/applications/map/index.html, accessed March 24, 2017.

2017b *Musqueam Indian Band Knowledge and Use Study - TransLink's Pattullo Bridge Replacement Project.* Copies available from TransLink, New Westminster, BC.

Neary, K.
2011 *Cultural Heritage Sites Literature Review.* Report on file with the Kwantlen First Nation. Kwantlen Territory Knowledge Project, Fort Langley BC.

North, M. E., M. W. Dunn, and J. M. Teversham
1979 *Vegetation of the Southwestern Fraser Lowland, 1858-1880*. Environment Canada, Vancouver BC.

North, M., D. Holdsworth, D. and J. Teversham
1977 A Brief Guide to the Use of Land Surveyors' Notebooks in the Lower Fraser Valley, B.C., 1859-1890. *B.C. Studies* 34: 45-60.

Pearson, J.
1958 *Land of the Peace Arch.* Surrey Centennial Committee. Cloverdale, BC.

1960 *Land of the Royal Kwantlen: a history of North Surrey, BC*. Surrey: North Surrey

Athletic Association.

Pojar, J., K. Klinka, and D. Demarchi
1991 Coastal Western Hemlock Zone. In *Ecosystems of British Columbia*, edited by D. Meindinger, & J. Pojar. pp. 223-236. BC Ministry of Forests Special Report Series 6, Victoria BC.

Precision Identification Biological Consultants
1998 *Wild, Threatened, Endangered, and Lost Streams of the Lower Fraser Valley: Summary Report. Fraser River Action Plan.* Fisheries and Oceans Canada, Vancouver BC.

Roy, S.
2008 *The History of qiqéyt*. Copies available from Musqueam Treaty Lands and Resources Department, Vancouver, BC.

Royal Commission on Indian Affairs
1916 *Report on the Royal Commission on Indian Affairs for the Province of British Columbia, Volume III.* Acme Press Ltd, Victoria BC.

Sanford, B.
2004 *Royal Metal: The People, Times and Trains of New Westminster Bridge.* Vancouver, BC: National Railway Historical Society: British Columbia Chapter.

Scott, L.
1983 *The Imposition of British Culture as Portrayed in the New Westminster Capital Plan of 1859 to 1862*. Unpublished MA thesis, Department of Geography, SFU. Burnaby BC.

Sheepshanks, J.
1909 *A Bishop in the Rough.* Smith, Elder and Company, London, UK.

Stein, J.
2000 *Exploring Coast Salish Prehistory: The Archaeology of San Juan Islands*. University of Washington Press, Seattle.

Suttles, W.
1951 *Economic Life of the Coast Salish of Haro and Rosario Straits.* PhD. Dissertation. University of Washington, Seattle, WA.

1955 *Katzie Ethnographic Notes*. British Columbia Provincial Museum, Victoria.

1960 Affinial Ties, Subsistence, and Prestige Among the Coast Salish. *American Anthropologist* 62(2):296-305.

1963 The Persistence of Intervillage Ties Among the Coast Salish. *Ethnology* 2: 512-525.

1968 Coping with Abundance. In *Man the Hunter,* edited by R. B. Devore, pp. 55-68. Aldine, Chicago, IL.

1987 Cultural Diversity within the Coast Salish Continuum. In *Ethnicity and Culture,* edited by M. F. Reginald Auger, pp. 243-249. Calgary Archaeological Association, Calgary, AB.

1990 Central Coast Salish. In the *Handbook of North American Indians,* Volume 7: Northwest Coast by W. Suttles. pp. 453-475. Smithsonian Institution, Washington DC.

2004 *Musqueam Reference Grammar*. UBC Press, Vancouver BC.

Tsleil-Waututh Nation

2016 *Tsleil-Waututh Nation Traditional Use Study in Relation to the Pattullo Bridge Replacement Project*. Copies available from TransLink, New Westminster, BC.

Turner, G. [Royal Engineer].
1861 *Four Sketches of Indian Reserves opposite camp at New Westminster, page 17 and 18, Volume 16.* New Westminster, BC: Retrieved from the Library and Archives of Canada at www.collectionscanada.gc.ca. Accession Number 78903/45, Item No. 96, Record No. 440.

Williams, R.
1892 *City of New Westminster British Columbia [map].* Victoria, BC: Colonist Litho. Available online at http://searcharchives.vancouver.ca/city-of-new-westminster-british-columbia, accessed December 1, 2017.

Wolf, J.
2005 *Royal City: A Photographic History of New Westminster 1858-1960*. Heritage House Publishing Company Ltd., Surrey, BC:

7.0 APPENDIX 1 Archaeological Potential Maps

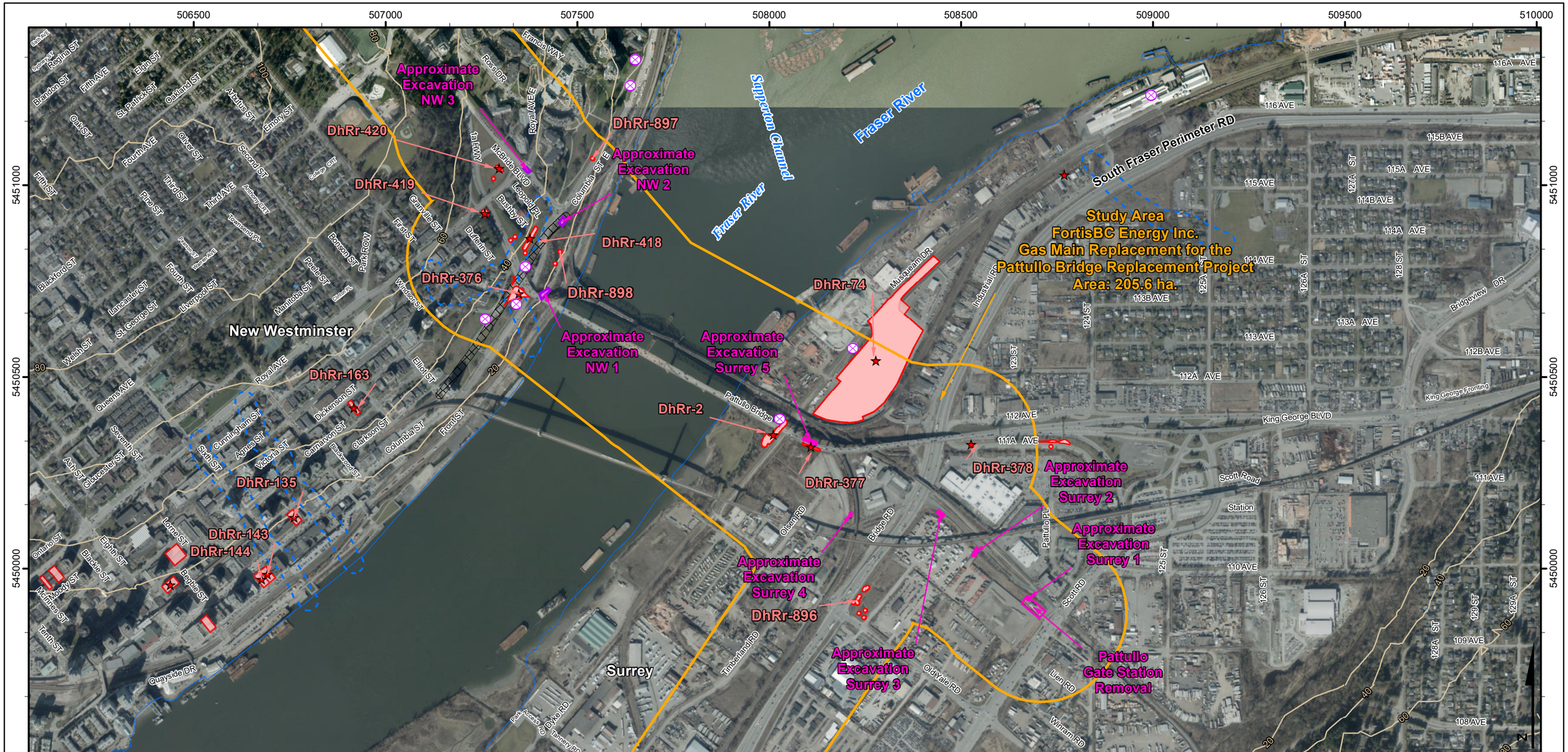

ARCHER
www.ArcherCRM.ca

Archaeological Overview Assessment

FortisBC Energy Inc.
Pattullo Bridge Gas Main
Decommissioning and Abandonment

Figure: 1

Page:A-1

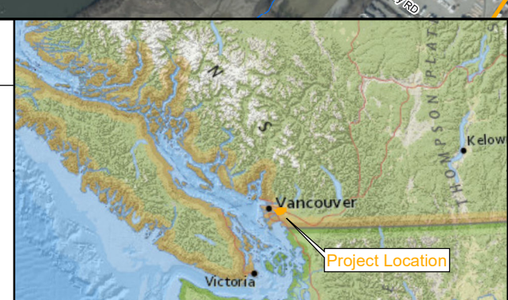

Recorded Archaeological Site
Study Area

Revised Scope Polygons

New Westminster Potential
Surrey Potential
Pattullo Gate Station Removal
Named Event or Place
Lost Stream of Lower Fraser River
Development Components (options)
Approximate Path of Skytrain Disturbance
Watercourse / Open Water
Contour (20 m)

Archer Project:	12900
Proponent:	FortisBC Inc.
HCA Permit:	2019-0207 (Sec. 12.2)
Coord. System	NAD 1983 UTM Zone 10N; Meters

This drawing has been prepared for the use of ARCHER CRM Partnership's client and may not be used, reproduced or relied upon by third parties, except as agreed by ARCHER and its client, as required by law or for use by governmental reviewing agencies. ARCHER accepts no responsibility, and denies any liability whatsoever, to any party that modifies this drawing without ARCHER's express written consent.

0 100 200 400 Meters 1:10,000

Version	Detail	Reviewed by:	Date
0	Original		04-Sep-2020

DRM - o.leblanc - 04-Sep-2020

Basemap: 20190320 Service Layer Credits: Source: Esri, DigitalGlobe, GeoEye, Earthstar Geographics, CNES/Airbus DS, USDA, USGS, AeroGRID, IGN, and the GIS User Community
National Geographic, Esri, Garmin, HERE, UNEP-WCMC, USGS, NASA, ESA, METI, NRCAN, GEBCO, NOAA, increment P Corp.

506500 507000 507500 508000

5451000 5450500

Sixth AVE
Regina ST
Fifth AVE
Elgin ST
St. Patrick ST
Brandon ST
Oakland ST
Oak ST
Fourth AVE
Oliver ST
Second ST
Arbutus ST
Emory ST
First ST
College CRT
Third AVE
Third ST
Anthony CRT
Pine ST
Fourth ST
Fifth ST
Pearson ST
Warren AVE
Townsend PL
Blackford ST
Lancaster ST
St. George ST
Liverpool ST
Queens AVE
Manitoba ST
Peele ST
Clinton PL
Royal AVE
Welsh ST
Sixth ST
Seventh ST
Ash ST
Cunningham ST
Merivale ST
Carnarvon ST
Clarkson ST
Elliot ST
Dickenson ST
Agnes ST
Bonson ST
Park ROW
Vancouver ST
Granville ST
Windsor ST
Coburg ST
Dufferin ST
Hastings ST
Wellington ST
Columbia ST
Bushby ST
Leopold PL
Royal AVE E
McBride BLVD
1a HWY
Ross DR
Memorial DR
Francis WAY
Jamieson CRT
Columbia ST E
Front ST
Pattullo Bridge
Musqueam DR
Industrial RD
South Fraser Perimeter RD
New Westminster
Fraser River
N

100 80 60 40 20

DhRr-420
DhRr-419
DhRr-897
DhRr-898
DhRr-418
DhRr-376
DhRr-163
DhRr-74
DhRr-2

Approximate Excavation NW 3
Intact Site Potential: Moderate at depth
Disturbed and Displaced Site Potential: High

Approximate Excavation NW 2
Intact Site Potential: Low
Disturbed and Displaced Site Potential: High

Approximate Excavation NW 1
Intact Site Potential: Moderate-High
Disturbed and Displaced Site Potential: High

Study Area
FortisBC Energy Inc.
Gas Main Replacement for the
Pattullo Bridge Replacement Project
Area: 205.6 ha.

ARCHER
www.ArcherCRM.ca

Archaeological Overview Assessment

FortisBC Energy Inc.
Pattullo Bridge Gas Main
Decommissioning and Abandonment
New Westminster Archaeological Potential

Figure: 2 **Page:A-2**

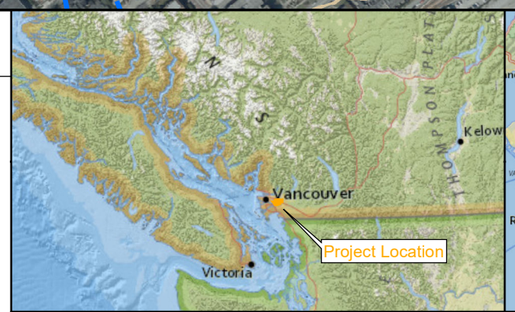

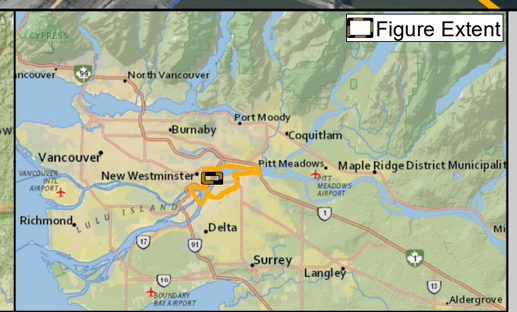

Recorded Archaeological Site
Study Area
Revised Scope Polygons
New Westminster Potential
Named Event or Place
Lost Stream of Lower Fraser River
Approximate Path of Skytrain Disturbance
Watercourse / Open Water
Contour (20 m)

Archer Project:	12900
Proponent:	FortisBC Inc.
HCA Permit:	2019-0207 (Sec 12.2)
Coord. System	NAD 1983 UTM Zone 10N; Meters

This drawing has been prepared for the use of ARCHER CRM Partnership's client and may not be used, reproduced or relied upon by third parties, except as agreed by ARCHER and its client, as required by law or for use by governmental reviewing agencies. ARCHER accepts no responsibility, and denies any liability whatsoever, to any party that modifies this drawing without ARCHER's express written consent.

0 50 100 200 Meters 1:6,000

Version	Detail	Reviewed by:	Date
0	Original		04-Sep-2020

Basemap: 20190320 Service Layer Credits: Source: Esri, DigitalGlobe, GeoEye, Earthstar Geographics, CNES/Airbus DS, USDA, USGS, AeroGRID, IGN, and the GIS User Community National Geographic, Esri, Garmin, HERE, UNEP-WCMC, USGS, NASA, ESA, METI, NRCAN, GEBCO, NOAA, increment P Corp.

DRM - o.leblanc - 04-Sep-2020

507500 508000 508500 509000 509500

5450000 5449500

Fraser River

Pattullo Bridge

DhRr-2

DhRr-74

DhRr-377

DhRr-378

DhRr-896

DhRr-122

Approximate Excavation Surrey 5
Intact Site Potential: Moderate-High
Disturbed and Displaced Site Potential: High

Approximate Excavation Surrey 4
Intact Site Potential: Moderate
Disturbed and Displaced Site Potential: High

Approximate Excavation Surrey 1
Intact Site Potential: Low
Disturbed and Displaced Site Potential: Moderate

Approximate Excavation Surrey 2
Intact Site Potential: Low
Disturbed and Displaced Site Potential: High

Approximate Excavation Surrey 3
Intact Site Potential: Low
Disturbed and Displaced Site Potential: High

Pattullo
Gate Station
Removal

Study Area
FortisBC Energy Inc.
Gas Main Replacement for the
Pattullo Bridge Replacement Project
Area: 205.6 ha.

Surrey

Musqueam DR
Industrial RD
112 AVE
111A AVE
King George BLVD
Scott Road Station
Pattullo PL
Olsen RD
Bridge RD
125 ST
110 AVE
126A ST
126 ST
Timberland RD
South Fraser Perimeter RD
Larson RD
109 AVE
Park Access RD
Dyke RD
Faulkner RD
Pine RD
Tannery RD
Parton RD
Scott RD
124 ST
Old Yale RD
107A AVE
127 ST
127A ST
125B ST

20 40 60

N

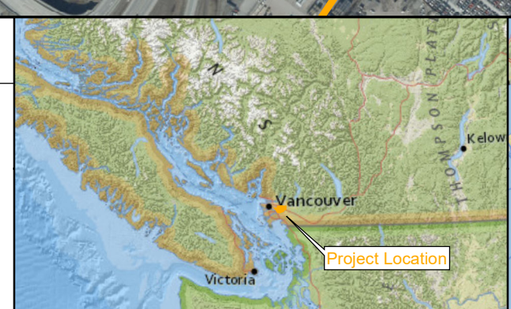

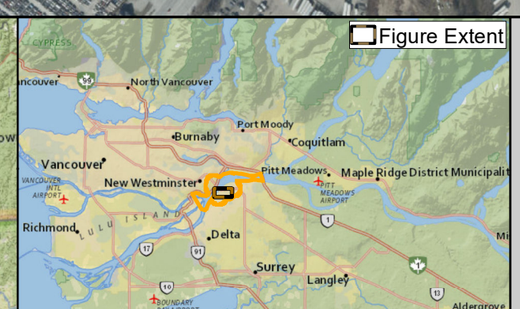

ARCHER
www.ArcherCRM.ca

Archaeological Overview Assessment

FortisBC Energy Inc.
Pattullo Bridge Gas Main
Decommissioning and Abandonment
Surrey Archaeological Potential

Figure: 3 **Page:A-3**

- Recorded Archaeological Site
- Study Area

Revised Scope Polygons

- Surrey Potential
- Pattullo Gate Station Removal
- Named Event or Place
- RoadLabels
- Watercourse / Open Water
- Contour (20 m)

Archer Project:	12900
Proponent:	FortisBC Inc.
HCA Permit:	2019-0207 (Sec 12.2)
Coord. System	NAD 1983 UTM Zone 10N; Meters

This drawing has been prepared for the use of ARCHER CRM Partnership's client and may not be used, reproduced or relied upon by third parties, except as agreed by ARCHER and its client, as required by law or for use by governmental reviewing agencies. ARCHER accepts no responsibility, and denies any liability whatsoever, to any party that modifies this drawing without ARCHER's express written consent.

0 50 100 200 Meters 1:6,000

Version	Detail	Reviewed by:	Date
0	Original		04-Sep-2020

DRM - o.leblanc - 04-Sep-2020

Basemap: 20190320 Service Layer Credits: Source: Esri, DigitalGlobe, GeoEye, Earthstar Geographics, CNES/Airbus DS, USDA, USGS, AeroGRID, IGN, and the GIS User Community National Geographic, Esri, Garmin, HERE, UNEP-WCMC, USGS, NASA, ESA, METI, NRCAN, GEBCO, NOAA, increment P Corp.

Appendix J

CONSULTATION AND ENGAGEMENT

Appendix J-1

INDIGENOUS AND STAKEHOLDER ENGAGEMENT LOG – HDD OPTION

PGR - HDD Indigenous and Community Relations Engagement Log

HDD - Indigenous Relations Engagement Log

Date	Engagement Type	External Representatives	FEI Representatives	Indigenous Community	Summary	Follow-Up
10-Sep-18	Mailed Letter	Natalie Anderson - Lands Manager	Mathew Hoover	Cowichan Tribes	Pattullo Gas Line Replacement (PGR Project) – Project Notification 1 – Sept 10, 2018	
10-Sep-18	Emailed Letter	Natalie Anderson - Lands Manager	Mathew Hoover	Cowichan Tribes	Pattullo Gas Line Replacement (PGR Project) – Project Notification 1 – Sept 10, 2018	
10-Sep-18	Mailed Letter	Raven August - Referrals Coordinator	Mathew Hoover	Halalt First Nation	Pattullo Gas Line Replacement (PGR Project) – Project Notification 1 – Sept 10, 2018	
10-Sep-18	Emailed Letter	Raven August - Referrals Coordinator	Mathew Hoover	Halalt First Nation	Pattullo Gas Line Replacement (PGR Project) – Project Notification 1 – Sept 10, 2018	
10-Sep-18	Mailed Letter	Referrals Coordinator - Referrals Coordinator	Mathew Hoover	Katzie First Nation	Pattullo Gas Line Replacement (PGR Project) – Project Notification 1 – Sept 10, 2018	
10-Sep-18	Emailed Letter	Referrals Coordinator - Referrals Coordinator	Mathew Hoover	Katzie First Nation	Pattullo Gas Line Replacement (PGR Project) – Project Notification 1 – Sept 10, 2018	
10-Sep-18	Mailed Letter	Marilyn Carpenter - Referrals Coordinator	Mathew Hoover	Kwantlen First Nation	Pattullo Gas Line Replacement (PGR Project) – Project Notification 1 – Sept 10, 2018	
10-Sep-18	Emailed Letter	Marilyn Carpenter - Referrals Coordinator	Mathew Hoover	Kwantlen First Nation	Pattullo Gas Line Replacement (PGR Project) – Project Notification 1 – Sept 10, 2018	
10-Sep-18	Mailed Letter	Referrals Officer - Referrals Officer	Mathew Hoover	Kwikwetlem First Nation	Pattullo Gas Line Replacement (PGR Project) – Project Notification 1 – Sept 10, 2018	
10-Sep-18	Emailed Letter	Referrals Officer - Referrals Officer	Mathew Hoover	Kwikwetlem First Nation	Pattullo Gas Line Replacement (PGR Project) – Project Notification 1 – Sept 10, 2018	
10-Sep-18	Mailed Letter	Linda Aidnell - Operations	Mathew Hoover	Lyackson First Nation	Pattullo Gas Line Replacement (PGR Project) – Project Notification 1 – Sept 10, 2018	
10-Sep-18	Emailed Letter	Linda Aidnell - Operations	Mathew Hoover	Lyackson First Nation	Pattullo Gas Line Replacement (PGR Project) – Project Notification 1 – Sept 10, 2018	
10-Sep-18	Email	Haley Milko - Title & Rights	Mathew Hoover	Musqueam Indian Band	Reply regarding notification letter. Request for funding to assess impacts (noted impacts not discussed in existing bridge EA scope). Request: develop a capacity agreement, also, be provided with studies/ reports/ timelines to dev budget.	
10-Sep-18	Mailed Letter	Haley Milko - Title & Rights	Mathew Hoover	Musqueam Indian Band	Pattullo Gas Line Replacement (PGR Project) – Project Notification 1 – Sept 10, 2018	
10-Sep-18	Emailed Letter	Haley Milko - Title & Rights	Mathew Hoover	Musqueam Indian Band	Pattullo Gas Line Replacement (PGR Project) – Project Notification 1 – Sept 10, 2018	
10-Sep-18	Mailed Letter	Josh James - Economic Development Officer	Mathew Hoover	Penelakut Tribe First Nations	Pattullo Gas Line Replacement (PGR Project) – Project Notification 1 – Sept 10, 2018	
10-Sep-18	Emailed Letter	Josh James - Economic Development Officer	Mathew Hoover	Penelakut Tribe First Nations	Pattullo Gas Line Replacement (PGR Project) – Project Notification 1 – Sept 10, 2018	
10-Sep-18	Mailed Letter	Matt McGinty - Referrals Manager	Mathew Hoover	People of the River Referrals Office	Pattullo Gas Line Replacement (PGR Project) – Project Notification 1 – Sept 10, 2018	
10-Sep-18	Emailed Letter	Matt McGinty - Referrals Manager	Mathew Hoover	People of the River Referrals Office	Pattullo Gas Line Replacement (PGR Project) – Project Notification 1 – Sept 10, 2018	
10-Sep-18	Mailed Letter	Jason Campbell - Chief Administrative Officer	Mathew Hoover	Seabird Island Indian Band	Pattullo Gas Line Replacement (PGR Project) – Project Notification 1 – Sept 10, 2018	
10-Sep-18	Emailed Letter	Jason Campbell - Chief Administrative Officer	Mathew Hoover	Seabird Island Indian Band	Pattullo Gas Line Replacement (PGR Project) – Project Notification 1 – Sept 10, 2018	
10-Sep-18	Mailed Letter	Councilor Joanna Charles - Councilor	Mathew Hoover	Semiahmoo First Nation	Pattullo Gas Line Replacement (PGR Project) – Project Notification 1 – Sept 10, 2018	
10-Sep-18	Emailed Letter	Councilor Joanna Charles - Councilor	Mathew Hoover	Semiahmoo First Nation	Pattullo Gas Line Replacement (PGR Project) – Project Notification 1 – Sept 10, 2018	
10-Sep-18	Mailed Letter	Raymond Louie - Rights and Title Referrals	Mathew Hoover	Shxw'ow'hamel First Nation	Pattullo Gas Line Replacement (PGR Project) – Project Notification 1 – Sept 10, 2018	
10-Sep-18	Emailed Letter	Raymond Louie - Rights and Title Referrals	Mathew Hoover	Shxw'ow'hamel First Nation	Pattullo Gas Line Replacement (PGR Project) – Project Notification 1 – Sept 10, 2018	
10-Sep-18	Mailed Letter	Debra Schneider - Land Governance Director	Mathew Hoover	Skawahlook First Nation	Pattullo Gas Line Replacement (PGR Project) – Project Notification 1 – Sept 10, 2018	
10-Sep-18	Emailed Letter	Debra Schneider - Land Governance Director	Mathew Hoover	Skawahlook First Nation	Pattullo Gas Line Replacement (PGR Project) – Project Notification 1 – Sept 10, 2018	
10-Sep-18	Mailed Letter	Matt McGinty - Referrals Manager	Mathew Hoover	Soowahlie Indian Band	Pattullo Gas Line Replacement (PGR Project) – Project Notification 1 – Sept 10, 2018	
10-Sep-18	Emailed Letter	Matt McGinty - Referrals Manager	Mathew Hoover	Soowahlie Indian Band	Pattullo Gas Line Replacement (PGR Project) – Project Notification 1 – Sept 10, 2018	
10-Sep-18	Mailed Letter	Chief and Council - Chief & Council	Mathew Hoover	Squamish Nation	Pattullo Gas Line Replacement (PGR Project) – Project Notification 1 – Sept 10, 2018	
10-Sep-18	Emailed Letter	Chief and Council - Chief & Council	Mathew Hoover	Squamish Nation	Pattullo Gas Line Replacement (PGR Project) – Project Notification 1 – Sept 10, 2018	
10-Sep-18	Mailed Letter	Matt McGinty - Referrals Manager	Mathew Hoover	Stó:lō Nation - C/O PRRO	Pattullo Gas Line Replacement (PGR Project) – Project Notification 1 – Sept 10, 2018	
10-Sep-18	Emailed Letter	Matt McGinty - Referrals Manager	Mathew Hoover	Stó:lō Nation - C/O PRRO	Pattullo Gas Line Replacement (PGR Project) – Project Notification 1 – Sept 10, 2018	
10-Sep-18	Mailed Letter	Matt McGinty - Referrals Manager	Mathew Hoover	Stó:lō Tribal Council - C/O PRRO	Pattullo Gas Line Replacement (PGR Project) – Project Notification 1 – Sept 10, 2018	
10-Sep-18	Emailed Letter	Matt McGinty - Referrals Manager	Mathew Hoover	Stó:lō Tribal Council - C/O PRRO	Pattullo Gas Line Replacement (PGR Project) – Project Notification 1 – Sept 10, 2018	
10-Sep-18	Mailed Letter	Ray Gauthier - Land Management	Mathew Hoover	Stz'uminus First Nation	Pattullo Gas Line Replacement (PGR Project) – Project Notification 1 – Sept 10, 2018	
10-Sep-18	Emailed Letter	Ray Gauthier - Land Management	Mathew Hoover	Stz'uminus First Nation	Pattullo Gas Line Replacement (PGR Project) – Project Notification 1 – Sept 10, 2018	
10-Sep-18	Mailed Letter	Victoria Williams - Operations	Mathew Hoover	Tsawwassen First Nation	Pattullo Gas Line Replacement (PGR Project) – Project Notification 1 – Sept 10, 2018	
10-Sep-18	Emailed Letter	Victoria Williams - Operations	Mathew Hoover	Tsawwassen First Nation	Pattullo Gas Line Replacement (PGR Project) – Project Notification 1 – Sept 10, 2018	
10-Sep-18	Mailed Letter	Amanda King - Referrals Manager	Mathew Hoover	Tsleil-Waututh Nation	Pattullo Gas Line Replacement (PGR Project) – Project Notification 1 – Sept 10, 2018	
10-Sep-18	Emailed Letter	Amanda King - Referrals Manager	Mathew Hoover	Tsleil-Waututh Nation	Pattullo Gas Line Replacement (PGR Project) – Project Notification 1 – Sept 10, 2018	
10-Sep-18	Mailed Letter	Carole Livingstone - Treaty Referrals	Mathew Hoover	Ts'uu baa-asatx (Lake Cowichan First Nation)	Pattullo Gas Line Replacement (PGR Project) – Project Notification 1 – Sept 10, 2018	
10-Sep-18	Emailed Letter	Carole Livingstone - Treaty Referrals	Mathew Hoover	Ts'uu baa-asatx (Lake Cowichan First Nation)	Pattullo Gas Line Replacement (PGR Project) – Project Notification 1 – Sept 10, 2018	
18-Sep-18	Email	Haley Milko - Title & Rights	Mathew Hoover	Musqueam Indian Band	Polite reply acknowledging read/receipt of Haleys email from Musqueam, noting project is taking shape and we will contact them early upon more information becoming available.	
24-Sep-18	Email	Melanie Walker - Referral Manager	Mathew Hoover	Tsleil-Waututh Nation	Original question from TWN regarding gas line relocation notification	
25-Sep-18	Email	Melanie Walker - Referral Manager	Mathew Hoover	Tsleil-Waututh Nation	Secondary question regarding notification letter on gas line relocation - whether it is in existing bridge EA or not.	
25-Sep-18	Email	Melanie Walker - Referral Manager	Mathew Hoover	Tsleil-Waututh Nation	Original reply from FBC regarding early nature of project.	
18-Oct-18	Email	Melanie Walker - Referral Manager	Mathew Hoover	Tsleil-Waututh Nation	Clarification from FBC following wait for more information that the gas line is not within the existing bridge EA with MOTI and that we are in very early stages with a CPCN application for 2019.	
14-Mar-19	Emailed Letter	Raven August - Referrals Coordinator	Mathew Hoover	Halalt First Nation	Pattullo Gas Line Replacement (PGR Project) – Project Update #2 – Spring 2018 - (notification letter 2) • Outline CPCN Application, Arch Permitting, HDD Route	
14-Mar-19	Emailed Letter	Referrals Coordinator - Referrals Coordinator	Mathew Hoover	Katzie First Nation	Pattullo Gas Line Replacement (PGR Project) – Project Update #2 – Spring 2018 - (notification letter 2) • Outline CPCN Application, Arch Permitting, HDD Route	
14-Mar-19	Emailed Letter	Marilyn Carpenter - Referrals Coordinator	Mathew Hoover	Kwantlen First Nation	Pattullo Gas Line Replacement (PGR Project) – Project Update #2 – Spring 2018 - (notification letter 2) • Outline CPCN Application, Arch Permitting, HDD Route	
14-Mar-19	Emailed Letter	Referrals Coordinator - Referrals Officer	Mathew Hoover	Kwikwetlem First Nation	Pattullo Gas Line Replacement (PGR Project) – Project Update #2 – Spring 2018 - (notification letter 2) • Outline CPCN Application, Arch Permitting, HDD Route	
14-Mar-19	Emailed Letter	Referrals Coordinator - Operations	Mathew Hoover	Lyackson First Nation	Pattullo Gas Line Replacement (PGR Project) – Project Update #2 – Spring 2018 - (notification letter 2) • Outline CPCN Application, Arch Permitting, HDD Route	
14-Mar-19	Emailed Letter	Katherine Wheatley - Title & Rights	Mathew Hoover	Musqueam Indian Band	Pattullo Gas Line Replacement (PGR Project) – Project Update #2 – Spring 2018 - (notification letter 2) • Outline CPCN Application, Arch Permitting, HDD Route	
14-Mar-19	Emailed Letter	Josh James - Economic Development Officer	Mathew Hoover	Penelakut Tribe First Nations	Pattullo Gas Line Replacement (PGR Project) – Project Update #2 – Spring 2018 - (notification letter 2) • Outline CPCN Application, Arch Permitting, HDD Route	
14-Mar-19	Emailed Letter	Referrals Coordinator - Referrals Manager	Mathew Hoover	People of the River Referrals	Pattullo Gas Line Replacement (PGR Project) – Project Update #2 – Spring 2018 - (notification letter 2) • Outline CPCN Application, Arch Permitting, HDD Route	
14-Mar-19	Emailed Letter	Chief and Council - Chief & Council	Mathew Hoover	Squamish Nation	Pattullo Gas Line Replacement (PGR Project) – Project Update #2 – Spring 2018 - (notification letter 2) • Outline CPCN Application, Arch Permitting, HDD Route	

PGR - HDD Indigenous and Community Relations Engagement Log

14-Mar-19	Emailed Letter	Ray Gauthier - Land Management	Mathew Hoover	Stz'uminus First Nation	Pattullo Gas Line Replacement (PGR Project) – Project Update #2 – Spring 2018 - (notification letter 2) • Outline CPCN Application, Arch Permitting, HDD Route	
14-Mar-19	Emailed Letter	Victoria Williams - Operations	Mathew Hoover	Tsawwassen First Nation	Pattullo Gas Line Replacement (PGR Project) – Project Update #2 – Spring 2018 - (notification letter 2) • Outline CPCN Application, Arch Permitting, HDD Route	
14-Mar-19	Emailed Letter	Melanie Walker - Referrals Manager	Mathew Hoover	Tsleil-Waututh Nation	Pattullo Gas Line Replacement (PGR Project) – Project Update #2 – Spring 2018 - (notification letter 2) • Outline CPCN Application, Arch Permitting, HDD Route	
14-Mar-19	Emailed Letter	Referrals Coordinator - Treaty Referrals	Mathew Hoover	Ts'uu baa-asatx (Lake Cowichan First Nation)	Pattullo Gas Line Replacement (PGR Project) – Project Update #2 – Spring 2018 - (notification letter 2) • Outline CPCN Application, Arch Permitting, HDD Route	
15-Mar-19	Emailed Letter	Jason Campbell - Chief Administrative Officer	Mathew Hoover	Seabird Island Indian Band	Pattullo Gas Line Replacement (PGR Project) – Project Update #2 – Spring 2018 - (notification letter 2) • Outline CPCN Application, Arch Permitting, HDD Route	
15-Mar-19	Emailed Letter	Councilor Charles - Councilor	Mathew Hoover	Semiahmoo First Nation	Pattullo Gas Line Replacement (PGR Project) – Project Update #2 – Spring 2018 - (notification letter 2) • Outline CPCN Application, Arch Permitting, HDD Route	
15-Mar-19	Emailed Letter	Chief and Council - Chief & Council	Mathew Hoover	Squamish Nation	Pattullo Gas Line Replacement (PGR Project) – Project Update #2 – Spring 2018 - (notification letter 2) • Outline CPCN Application, Arch Permitting, HDD Route	
18-Mar-19	Emailed Letter	Katherine Wheatley - Referrals Officer	Mathew Hoover	Musqueam Indian Band	Pattullo Gas Line Replacement (PGR Project) – Project Update #2 – Spring 2018 - (notification letter 2) • Outline CPCN Application, Arch Permitting, HDD Route	
29-Mar-19	Email	Katherine Wheatley - Referrals Officer	Mathew Hoover	Musqueam Indian Band	Reply to earlier questions from MIB. Also simplified email list for now to reduce CCing. Awaiting any requests on recipients from MIB	
1-Apr-19	Emailed Letter	Tracy Fleming - Referrals Officer	Mathew Hoover	Cowichan Tribes	Pattullo Gas Line Replacement (PGR Project) – Project Update #2 – Spring 2018 - (notification letter 2) • Outline CPCN Application, Arch Permitting, HDD Route	
16-Apr-19	Meeting (In-Person)	Reaman Miller - Referrals Liaison Officer	Olivia Stanley Mathew Hoover	Kwikwetlem First Nation	In person meeting, PGR update presentation provided to KFN. Early stage of planning noted, route options presented. KFN remains interested in arch and enviro aspects, encourages use of Bridge EA materials/ prev. work where possible.	
30-Apr-19	Email	Reaman Miller - Referrals Liaison Officer	Mathew Hoover	Kwikwetlem First Nation	Letter reply to Arch Branch AIA comment window	
14-May-19	Email	Tyler Burnson - Referrals Coordinator	Mathew Hoover	Kwantlen First Nation	Letter from Kwantlen re Arch permit stating overall interest of Kwantlen in the PGR Project.	
15-May-19	Email	Tyler Burnson - Referrals Coordinator	Mathew Hoover	Kwantlen First Nation	Reply to thank Kwantlen for interest and confirm interest in meeting moving forward. Request Kwantlen propose date options to hold a meeting in near future.	
23-May-19	Email	Tyler Burnson - Referrals Coordinator	Mathew Hoover	Kwantlen First Nation	June 5 meeting confirmed, FEI and Kwantlen email chain of planning conversation. Meeting at Kwantlen offices to introduce PGR project and meet their team.	
5-Jun-19	Meeting (In-Person)	Tyler Burnson - Referrals Coordinator	Olivia Stanley Mathew Hoover	Kwantlen First Nation	PGR project introduction meeting at Kwantlen, discussing letter content, hearing Kwantlen's initial areas of interest (in particular Arch monitoring) and answering initial questions. Next step: provide work plan to Kwantlen.	
18-Jun-19	Email	Victoria Williams - Operations	Mathew Hoover	Tsawwassen First Nation	Tsawwassen replied to previous notification letter. Confirmed interest in being involved. Noted concerns include noise, vibration, and any such effects on the aquatic environment.	
19-Jun-19	Email	Victoria Williams - Operations	Mathew Hoover	Tsawwassen First Nation	FEI replied to thank Tsawwassen for their interest. Confirmed will be providing a more detailed reply when the information becomes available.	
23-Jul-19	Phone	Tyler Burnson - Referrals Coordinator	Mathew Hoover	Kwantlen First Nation	Brief project update, regarding PGR lack of progress with previously discussed routes.	
21-Aug-19	Email	Tyler Burnson - Referrals Coordinator	Mathew Hoover	Kwantlen First Nation	Matthew note to Kwantlen regarding role change, confirmation of Olivia and Sam contacts, and note that Kwantlen can expect another PGR status update in the coming weeks as more details become available. Kwantlen confirmed receipt.	

HDD - Community Relations Consultation Log

Date	Engagement Type	External Representatives	FEI Representatives	Location	Summary	Follow-Up
5-Mar-19	In-Person Meeting	Pattullo Bridge Replacement (PBR) Project Team	Melanie Kilpatrick, Project Director Deepak Uberoi, Project Manager Ben Ellison, Pipeline Engineer Gord Schoberg, Sr. Municipal Relations Manager	FortisBC Surrey Operations	Met with the PBR project team. Discussed a standing agenda including scope, schedule, coordination/permitting of the 2 projects.	
25-Mar-19	In-Person Meeting	City of New Westminster	Gord Schoberg, Sr. Municipal and Melanie Kilpatrick, Project Director	New Westminster	Met with the city Manager of Transportation and Director of Engineering. Provided an overview, scope and schedule of the project and a current update on working status with the Ministry of Transportation and Infrastructure.	Follow-up meetings requested by the City of New Westminster to ensure ongoing dialogue.
18-Apr-19	Email	CN Rail	Ben Ellison, Pipeline Engineer Melanie Kilpatrick, Project Director Deepak Uberoi, Project Manager	N/A	Introduced project to CN Rail	Follow-up meetings requested to discuss CN Rail crossing requirements.
1-Apr-19	Phone Call	City of Surrey	Gord Schoberg, Sr. Municipal and Indigenous Relations Manager	FortisBC Surrey Operations	Discussion with City of Surrey senior staff to introduce HDD alternatives at a high level.	Follow-up meeting requested with additional City of Surrey staff.
3-Apr-19	In-Person Meeting	Pattullo Bridge Replacement (PBR) Project Team	Melanie Kilpatrick, Project Director Deepak Uberoi, Project Manager Ben Ellison, Pipeline Engineer Gord Schoberg, Sr. Municipal Relations Manager	FortisBC Surrey Operations	Met with the PBR project team. Discussed a standing agenda including scope, schedule, coordination/permitting of the 2 projects.	
8-Apr-19	In-Person Meeting	New Westminster Business Improvement Association (BIA)	Gord Schoberg, Sr. Municipal and Indigenous Relations Manager	New Westminster	Presented HDD alternatives and scope of work. The BIA expressed interest in minimizing traffic impacts.	Will continue dialogue with BIA as project continues to finalize details.
9-Apr-19	In-Person Meeting	Fraser River Discovery Centre	Gord Schoberg, Sr. Municipal and Indigenous Relations Manager, Antonio Bebic, Community Relations Liaison	New Westminster	Presented HDD alternatives overview and scope of work. No major concerns brought up at this time.	Ensured ongoing communication as project details continue to finalize.
23-Apr-19	Email	CN Rail	Ben Ellison, Pipeline Engineer Melanie Kilpatrick, Project Director Deepak Uberoi, Project Manager	N/A	CN Rail provided appropriate contact information to FEI	
23-Apr-19	In-Person Meeting	Inn at the Quay	Gord Schoberg, Sr. Municipal and Indigenous Relations Manager	New Westminster	Presented HDD alternatives scope and schedule.	General concerns about traffic impacts were brought up. Will continue to engage the Inn as project details continue to finalize.
24-Apr-19	Email	CN Rail	Ben Ellison, Pipeline Engineer Melanie Kilpatrick, Project Director Deepak Uberoi, Project Manager	N/A	FEI provided more detail for the two potential HDD options to CN Rail.	FEI offered a teleconference/meeting to discuss CN Rail crossing requirements.
24-Apr-19	In-Person Meeting	Queens Park Residents Association	William Hyde, Community Relations Manager, Gord Schoberg, Sr. Municipal and Indigenous Relations Manger	New Westminster	Met with the President and Vice President of the Queens Park Residents Association to introduce the HDD alternatives, and obtain feedback on the two HDD options. They were generally concerned with impacts to the community, and after a presentation and an explanation of why FEI needed to replace the gas line, they leaned towards the option with the regulating station. Concerns included traffic on McBride.	Invitation to present to the resident association. Date TBD.

PGR - HDD Indigenous and Community Relations Engagement Log

30-Apr-19	Email	CN Rail	Ben Ellison, Pipeline Engineer Melanie Kilpatrick, Project Director Deepak Uberoi, Project Manager	N/A	CN Rail provided feedback to FEI, noting concerns with proposed routes including proximity to CN Rail bridge piers.	CN Rail noted a Utility Crossing request will be a next step.
3-May-19	In-Person Meeting	Pattullo Bridge Replacement (PBR) Project Team	Melanie Kilpatrick, Project Director Deepak Uberoi, Project Manager Ben Ellison, Pipeline Engineer Gord Schoberg, Sr. Municipal Relations Manager	Vancouver	Met with the PBR project team. Discussed a standing agenda including scope, schedule, coordination/permitting of the 2 projects.	
3-May-19	In-Person Meeting	Glenbrooke North Residents Association	William Hyde, Community Relations Manager	New Westminster	Met with the President and Vice President of the Glenbrooke North Residents Association. HDD alternatives were presented with an anticipated schedule of project activities and milestones. Useful information from the residents association included: paving of McBride resulted in a full closure for a few days, and the community north of 6th found traffic actually decreased. They were leaning towards the Transmission pressure McBride option, and didnt like the sound of a permanent structure regulating station. However they did acknowledge they are further away from the directly impacted residents. We discussed presenting to their Residents Association in June/July.	Will follow-up with the association later in Summer 2019 when project details begin to finalize.
6-May-19	In-Person Meeting	City of New Westminster - City Council	Gord Schoberg, Sr. Municipal and Melanie Kilpatrick, Project Director	New Westminster	Presented high-level HDD alternatives and included public impacts for both transmission pressure and distribution pressure route options.	Ongoing engagement and communication as project details finalize
6-May-19	In-Person Meeting	Translink	Melanie Kilpatrick, Project Director Deepak Uberoi, Project Manager Ben Ellison, Pipeline Engineer Gord Schoberg, Sr. Municipal Relations Manager	New Westminster	Project introduction.	
15-May-19	In-Person Meeting	Victoria Drive Ginger Hill Residents Association	William Hyde, Community Relations Manager	New Westminster	Presented slide deck to 3 executives on the Victoria Drive Ginger Hill Residents Association. Feedback on proposed HDD options was provided. Traffic and entering/exiting the complexes east of McBride is already a challenge. No concerns were raised with a permanent regulating station after meetings with the City were mentioned and FEI is making sure the station will fit into urban design plans. Some general gas supply questions came up. FEI discussed presenting at upcoming RA meetings in the summer.	Continue engagement and communication as project details and route options finalize.
25-May-19	In-Person Meeting	City of Surrey	Gord Schoberg, Sr. Municipal and Melanie Kilpatrick, Project Director	Surrey	General project update.	Continue engagement and communication as project details and route options finalize.
4-Jun-19	In-Person Meeting	Pattullo Bridge Replacement (PBR) Project Team	Melanie Kilpatrick, Project Director Deepak Uberoi, Project Manager Ben Ellison, Pipeline Engineer Gord Schoberg, Sr. Municipal Relations Manager	FortisBC Surrey Operations	Met with the PBR project team. Discussed a standing agenda including scope, schedule, coordination/permitting of the 2 projects.	
5-Jun-19	In-Person Meeting	City of New Westminster	Melanie Kilpatrick, Project Director Deepak Uberoi, Project Manager Ben Ellison, Pipeline Engineerg, William Hyde, Community Relations Manager	New Westminster	General project update.	
6-Jun-19	In-Person Meeting	McBride-Sapperton Residents Association Meeting	William Hyde, Community Relations Manager, Matt Hoover, Community Relations Liaison	New Westminster	Presentation provided outlining both preferred options at the McBride-Sapperton Residents Association meeting. Approximately 20 people were in attendance, including most of the McBride-Sapperton Residents Association's Board. Feedback included: McBride traffic issues, access for residents of Ginger-Hill Victoria Drive, and noise levels around regulating stations.	Continue engagement and communication as project details and route options finalize.
9-Jun-20	Email	CN Rail	Ben Ellison, Pipeline Engineer Melanie Kilpatrick, Project Director Deepak Uberoi, Project Manager Andrew Loge, Senior Engineer Gord Schoberg, Sr. Municipal Relations Manager	N/A	FEI provided more detail on timing and next steps for the two HDD options, and what specific permitting requirements were needed for both options in order for FEI to make an informed decision.	FEI offered a teleconference/meeting to discuss CN Rail crossing requirements.
14-Jun-20	Email	CN Rail	Ben Ellison, Pipeline Engineer Melanie Kilpatrick, Project Director Deepak Uberoi, Project Manager Andrew Loge, Senior Engineer Gord Schoberg, Sr. Municipal Relations Manager	N/A	FEI noted that HDD alignments are preliminary and are still subject to change.	FEI requested more technical information about the CN Rail Fraser River bridge piers.
15-Jun-19	In-Person Meeting	Downtown Residents Association	Gord Schoberg, Sr. Municipal and Indigenous Relations Manager	New Westminster	Met with President of the Downtown Residents Association to discuss impacts of two HDD alternatives, as well as future dates for larger scale consultations.	No further follow-up at this time
21-Jun-19	In-Person Meeting	Vancouver Fraser Port Authority	Leslie Kristoff, Environmental Manager Deepak Uberoi, Project Manager Ben Ellison, Pipeline Engineerg, William Gord Schoberg, Sr. Municipal and Colleen Bohun, Supervisor, Properties	Vancouver	General project update.	
23-Jun-19	In-Person Meeting	Queens Park Residents Association	William Hyde, Community Relations Manager, Gord Schoberg, Sr. Municipal and Indigenous Relations Manger	New Westminster	Follow-up to April meeting - Presented to approximately 40 residents at the Queens Park Residents Association AGM. A number of questions followed including: safety of regulating stations, approximate schedule, size and pressure of pipe, location of regulating station, and why it cant be on the surrey side, what the MoTI project is going to be like, when a decision is going to be made, and type of construction (HDD).	Continue engagement and communication as project details and route options finalize.
26-Jun-20	Email	CN Rail	Ben Ellison, Pipeline Engineer Melanie Kilpatrick, Project Director Deepak Uberoi, Project Manager Andrew Loge, Senior Engineer Gord Schoberg, Sr. Municipal Relations Manager	N/A	CN Rail provided technical drawings of the CN Rail Fraser River bridge.	
26-Jun-19	In-Person Meeting	Victoria Drive Ginger Hill Residents Association	William Hyde, Community Relations Manager, Gord Schoberg, Sr. Municipal and Indigenous Relations Manger	New Westminster	Presented the PGR project to members of the Victoria Drive Ginger Hill Residents Association. Approx. 40 people in attendance. Questions included: FEI presentation content: PGR introduction – Transmission/distribution pressure options, description of the basics of the routes with a presentation showing maps. Noted differences in the two main route options. Explained the CPCN process and timing, as well as links to Talking Energy and the project email for association members to submit any concerns, and stay up to date.	General concerns and questions about the project were brought up. Will follow-up with the association for any outstanding questions that could not be addressed at the time of the presentation.
3-Jul-19	In-Person Meeting	Royal City Rotary Club Meeting	William Hyde, Community Relations Manager	New Westminster	Presented two HDD alternatives to the Royal City (New Westminster) Rotary Club. Approximately 20 people in attendance. Questions included traffics concerns on McBride, cost increase to ratepayers, coordination of construction with MoTI to minimize impacts, workers parking in neighborhoods,	Continue engagement and communication as project details and route options finalize.
3-Jul-19	In-Person Meeting	Pattullo Bridge Replacement (PBR) Project Team	Melanie Kilpatrick, Project Director Deepak Uberoi, Project Manager Ben Ellison, Pipeline Engineer Gord Schoberg, Sr. Municipal Relations Manager	Vancouver	Met with the PBR project team. Discussed a standing agenda including scope, schedule, coordination/permitting of the 2 projects.	

PGR - HDD Indigenous and Community Relations Engagement Log						
14-Jul-20	Email	CN Rail	Ben Ellison, Pipeline Engineer Melanie Kilpatrick, Project Director Deepak Uberoi, Project Manager Andrew Loge, Senior Engineer Gord Schoberg, Sr. Municipal Relations Manager	N/A	CN Rail expressed to FEI that Route B is not acceptable and will not be permitted due to excesive risk to the Cn Rail Fraser Riber bridge piers.	CN offered a call to discuss Route A permitting requirements.
22-Aug-19	In-Person Meeting	Pattullo Bridge Replacement (PBR) Project Team	Melanie Kilpatrick, Project Director Deepak Uberoi, Project Manager Ben Ellison, Pipeline Engineer Gord Schoberg, Sr. Municipal Relations Manager	FortisBC Surrey Operations	Met with the PBR project team. Discussed a standing agenda including scope, schedule, coordination/permitting of the 2 projects.	
7-Nov-19	In-Person Meeting	Pattullo Bridge Replacement (PBR) Project Team	Melanie Kilpatrick, Project Director Deepak Uberoi, Project Manager Ben Ellison, Pipeline Engineer Gord Schoberg, Sr. Municipal Relations Manager	FortisBC Surrey Operations	Met with the PBR project team. Discussed a standing agenda including scope, schedule, coordination/permitting of the 2 projects.	

Appendix J-2

CONSULTATION AND ENGAGEMENT PLAN – GAGLARDI ROUTE

Pattullo Gas Line Replacement project (PGR)

Gaglardi Route Consultation and Engagement Plan

Introduction

This document provides an overview of the FortisBC Energy Inc. (FEI) PGR consultation and engagement activities based on constructing approximately 5km of new overland gas line connecting FEI's infrastructure in Burnaby and New Westminster. The gas line will largely follow Gaglardi Way, Cariboo Road and 16th Avenue in Burnaby (Gaglardi route) as shown in Appendix A.

Approach

Community relations and stakeholder consultation

FEI values input from local community stakeholders in the development of its Projects, and seeks to incorporate feedback where possible in the design. FEI will directly consult with stakeholders to seek feedback on the Gaglardi route. The community relations team will take a lead role consulting in both the pre-CPCN submission period and, pending approval, the planning, permitting and construction phases.

The first phase of consultation, prior to publicly launching the project will consist of preliminary information sharing with the City of Burnaby (CoB), permitting agencies, and Indigenous communities (see below) to solicit feedback and identify issues. This phase of consultation will focus on feedback regarding the proposed route. FEI will share its route selection process, preferred route alternative, and preferred Pressure Regulating Station (PRS) locations.

Prior to project launch, community relations will also plan to present to, or inform local elected officials (Burnaby Mayor, MPs and MLAs). Other permitting agencies may be consulted prior to the project launch.

Following the project launch, community relations will make every effort to consult with community stakeholders to identify potential issues and mitigation measures.

Two information sessions will be hosted approximately four weeks after launch to consult with the local community and solicit public feedback on the project.

Indigenous relations

FEI is committed to developing and maintaining relationships with Indigenous groups within whose territories we operate. In keeping with FEI's Statement of Indigenous Principles, the project team will uphold a high standard of engagement by acting proactively, responsively and transparently.

The engagement will consist of reaching out to Indigenous groups via regular mail, email and by phone and following-up through in-person or virtual meetings with interested groups. FEI will focus effort on engagement with communities whom have demonstrated an interest in the project. FEI acknowledges the interested Indigenous groups may change throughout the project, and as such, will continue to update all communities with relevant project information. This approach is intended to ensure Indigenous groups are engaged and have opportunities to provide input throughout the proposed project's lifecycle.

FEI will seek to understand and accommodate potential impacts on Indigenous groups, where relevant and possible, and strive to provide Indigenous peoples with procurement, training and other socio-economic opportunities.

Public launch

FEI will publicly announce the project following early consultation with stakeholders and engagement with Indigenous groups to inform local communities, customers and the general public of the project. Core activities related to the public launch will include:

- Updating the existing Talking Energy project page, a key source of project information for the public. This page will include an overview; maps; schedule/milestones; and a dedicated email and phone number. Other FEI websites will be updated as needed.
- Direct sharing of the project update, new route and information sessions to local media.
- Creation of maps, info graphics, social media, ad campaigns and project cards as needed to support engagement and consultation.
- Development of internal awareness of the project via Employee Intranet page.

Following project launch additional outreach will be completed including FEI e-newsletter (*Energy Moment)* content, advertising and social media to support community engagement, and promotion of the information sessions.

Sequencing

Stage 1: Project Launch

Subject	Process	Timeline (2020)
Non-political municipal staff	• Meet with City of Burnaby and City of New Westminster. <u>City of Burnaby</u> ○ Project and Gaglardi route will be introduced. FEI to explain project need and route selection process, and seek routing/project feedback. ○ Objectives of subsequent meetings will be to obtain necessary data/information (traffic counts, as-built drawings etc.), discuss routing options (crossing over/under creeks etc., tie-in point, traffic disruptions etc.), and understand concerns/priorities ○ Approach will be acknowledging the other options that were explored (drills, aerial crossing, other overland options etc.).	Mid/late-February

	City of New Westminster ○ Gaglardi route will be introduced, while explaining that HDD options are not feasible.	
Indigenous communities	• Mail letters/phone calls providing project update to all potentially impacted Indigenous groups and hold meetings (i.e. Chief and Council) where requested. • Meetings with Indigenous communities who have demonstrated interest in Project	Mid/late-February
Burnaby Mayor and Council	• Meet with Burnaby Mayor and Council, to share Project details and seek feedback.	March
Permitting agencies/other key stakeholders	• Consult permitting agencies on the route in advance of launch to rule out potential substantial issues.	June
MPs/MLAs	• Offer meetings with MPs/MLAs and constituency staff to notify them of the project and provide FEI contact information.	June
Project launch	• Supported by media outreach, and printed and digital materials. ○ Printed materials: Information cards and route map ready to support launch and community engagement. ○ Digital: New project webpage (on TalkingEnergy.ca) and social media posts.	Mid-June
Media outreach	• Information bulletin to key media outlets with offer of interviews on the day of launch. ○ Burnaby Now/New West Record • Information bulletin published to FBC.com and Talking Energy, and posted on twitter.	Mid-June

Stage 2: CPCN engagement

Following the public launch, community relations team will continue to consult stakeholders and engage Indigenous groups, including follow-up meetings as appropriate along with two information sessions. All relevant consultation and engagement will be logged.

Geo-targeted ads (print, digital and social) will promote information sessions and drive local consultation.

Subject	Process	Timeline
Post-launch stakeholder engagement	• Outreach to local stakeholders, offer meetings, invite to information sessions. Seek to understand any early issues or feedback on the proposed route.	Immediately following launch
City of Burnaby	• Ongoing discussions regarding route and PRS station location. Identify City of Burnaby preferences and requirements.	Ongoing
Indigenous relations	• Ongoing project milestone updates to all Indigenous communities with asserted interest in the project area. Offer to hold meetings with Indigenous groups who have expressed interest in Project.	Ongoing
Communications (information sessions)	• Print ads in Burnaby Now and New West Record, and geo-targeted digital and social media ads to advertise the information sessions and drive engagement with local communities. • Supported by *Energy Moment customer newsletter* content and social media. • Direct mailer to 6,000+ residents along the Gaglardi Route, advising them of the virtual information sessions.	1-2 weeks ahead of info sessions
Information sessions	• Two information sessions to consult with the community and listen to feedback. Due to COVID-19, these will be virtual. • Timing will need to allow for material development and Canada Post logistics.	July
Communications (regulatory)	• Bill insert to inform ratepayers of project and any impact to rates.	Late 2020

Appendix A: Map of Gaglardi Route

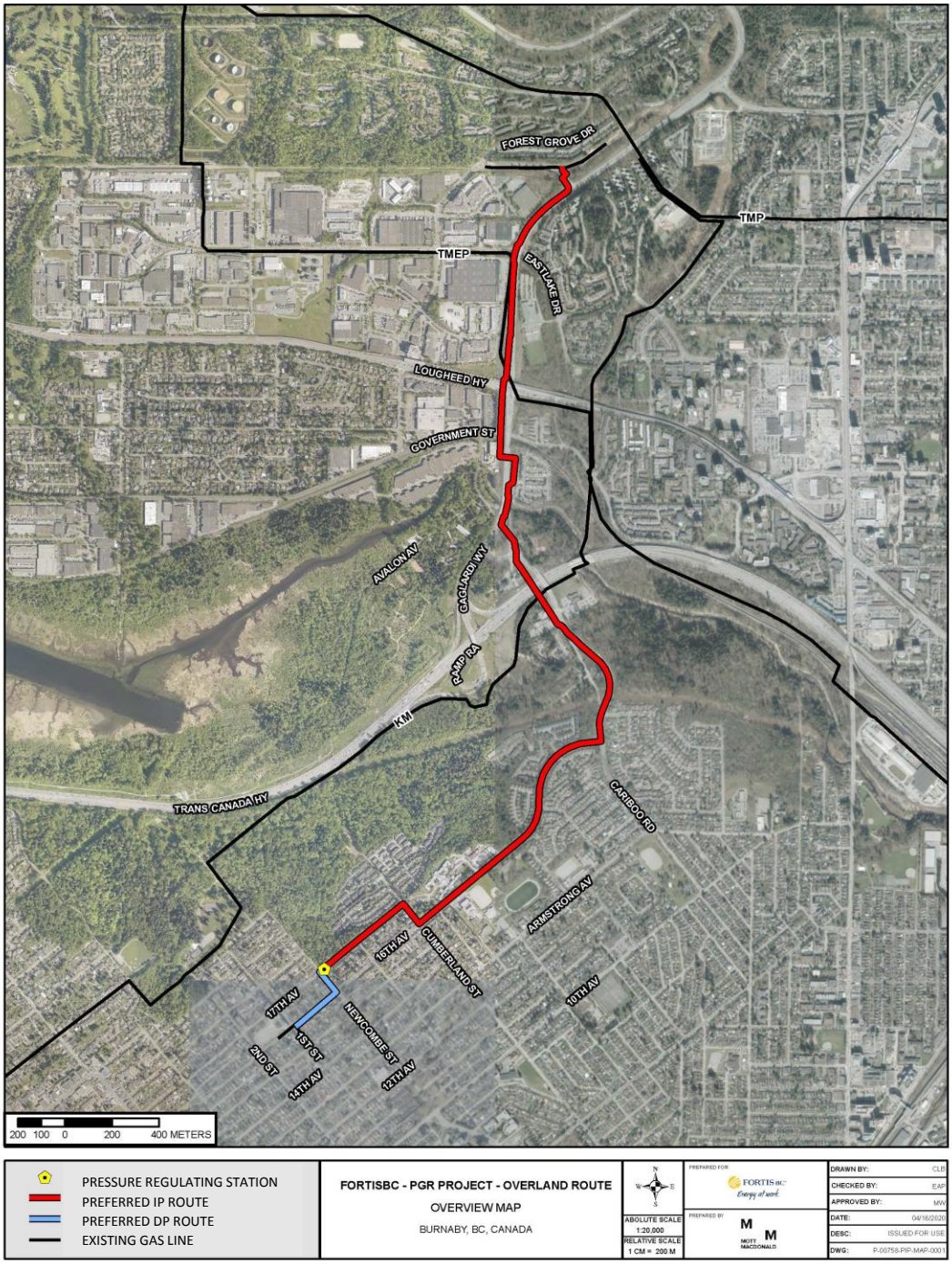

Appendix J-3

STAKEHOLDER CONSULTATION LOG – GAGLARDI ROUTE

Stakeholder Consultation Log - Gaglardi Route

Date	Consultation Type	External Representatives	FEI Representatives	Location	Summary/Follow-up
11-Feb-20	In Person Meeting	City of Burnaby: Leon Gaus - Director of Engineering, James Lota - Deputy Director, Engineering. Jonathan Helmus - Assistant Director, Engineering.	Vanessa Connolly - Senior Manager, External Relations, Melanie Kilpatrick - Project Director, Blake Mansbridge - Manager, Community Relations, William Hyde - Community Relations Manager, Andrew Loge - Senior Manager, Engineering	Burnaby City Hall	Introduced project to City of Burnaby staff, including the on-bridge option, and HDD's that were determined to be not feasible. Proposed Gaglardi route corridor to City of Burnaby staff. Potential pressure regulating station locations discussed. City of Burnaby staff suggested FEI look into Robert Burnaby Park micro-route. City of Burnaby to look into viability of pressure regulating station locations proposed by FEI. City of Burnaby staff also questioned why attaching the gas line to the new bridge was not permitted by MoTI.
25-Feb-20	In Person Meeting	City of Burnaby: James Lota - Deputy Director, Engineering. Jonathan Helmus - Assistant Director, Engineering	Vanessa Connolly - Senior Manager, External Relations, Melanie Kilpatrick - Project Director, Blake Mansbridge - Manager, Community Relations, William Hyde - Community Relations Manager, Andrew Loge - Senior Manager, Engineering	Burnaby City Hall	Discussed proposed Gaglardi route. FEI and City of Burnaby discussed multiple potential pressure regulating station locations, and City of Burnaby confirmed Newcombe St and 17th Ave was prefered as no rezoning would be required because it is in road allowance. City of Burnaby introduced coordinated work activities that they would be interested in FEI pursuing (installation of IT conduit/bike path and road upgrades). Discussed upcoming Council meeting and staff suggested that FEI present the Gaglardi route, and the Robert Burnaby park micro-route within the Gaglardi corridor, as proposed by staff. Staff requested traffic management strategy to review when prepared for early input.
25-Feb-20	In Person Meeting	City of New Westminster Staff	William Hyde, Community Relations Manager. Andrew Loge, Sr. Manager, Engineering. Blake Mansbridge, Manager, Community Relations	N/A	Provided update on unfeasible HDD options, introduced Gaglardi route. Continue consultation where relevant for Gaglardi route.
3-Mar-20	In Person Meeting	City of Burnaby: Mayor & Council, James Lota - Deputy Director, Engineering	Vanessa Connolly - Senior Manager, External Relations, Melanie Kilpatrick - Project Director, Blake Mansbridge - Manager, Community Relations, William Hyde - Community Relations Manager, Andrew Loge - Senior Manager, Engineering	Burnaby City Hall	Introduced project to Mayor and Council, including the on-bridge option, which was not permitted, and the HDD's that were not feasible. On the Gaglardi route, Mayor and Council was not in favour of Robert Burnaby Park option (as suggested by staff), and wanted to better understand all the project alternatives explored, prior to accepting the Gaglardi route.
30-Mar-20	Email	City of Burnaby: James Lota - Deputy Director, Engineering. Jonathan Helmus - Assistant Director, Engineering	Blake Mansbridge - Manager, Community Relations	N/A	Provided alternatives memo to City of Burnaby staff, assessing alternatives considered for the proposed project before selecting the Gaglardi route. Memo was to be summarized by City staff for Mayor and Council.
31-Mar-20	Email	City of New Westminster Mayor and Council	William Hyde, Community Relations Manager	N/A	Provided briefing note for New Westminster Mayor and Council, outlining why the HDD options are not feasible, and committing to further consultation when appropriate. Continue consultation and communication as project details and route options finalize.
3-Apr-20	Email	CN Rail	Ly-Shu Ramos, Permit Manager, Deepak Uberoi, Project Manager, Amit Azad, Engineer, Andrew Loge, Sr. Manager Engineering Projects	Remote Office	Email notification sent to discuss project permitting requirements for gas line decommission work and discuss any deliverables required for work to move forward.
7-Apr-20	Virtual Meeting	City of Burnaby: James Lota - Deputy Director, Engineering. Jonathan Helmus - Assistant Director, Engineering	William Hyde - Community Relations Manager, Vanessa Connolly - Senior Manager, External Relations, Melanie Kilpatrick - Project Director, Andrew Loge - Senior Manager, Engineering, Blake Mansbridge - Manager Community Relations	N/A	Discussed alternatives memo provided to City of Burnaby staff on March 30. Questions from staff about about attaching the gas line to the new bridge, and background on the other overland alternatives explored. City of Burnaby staff indicated that they believe the Gaglardi route is the best available, and plan to bring the recommendation forward to Mayor and Council. Discussed coordinated work activities (installation of IT conduit and bike path/associated road upgrades) and FEI's contracting strategy.
13-Apr-20	Email	Pembina	Ly-Shu Ramos, Permit Manager	N/A	Email notification sent to Pembina to inquire about permitting requirements and provided scope and overview of project. Pembina responded and has been in email communication with FEI regarding permitting requirements. No meeting to date. Follow-Up email sent July 31, 2020 to establish contact person for CN Rail and arrange for a meeting. Meeting date TBD.
14-Apr-20	Virtual Meeting	Port of Vancouver	Ly-Shu Ramos, Permit Manager, Deepak Uberoi, Project Manager, Amit Azad, Engineer, Andrew Loge, Sr. Manager Engineering Projects	Remote Office	Provided summary of Fraser River Port Authority project and Environmental review process. Ensured open and ongoing dialogue with Port of Vancouver as construction plans finalize.
22-Apr-20	Virtual Meeting	Metro Vancouver	Ly-Shu Ramos, Permit Manager, Deepak Uberoi, Project Manager, Amit Azad, Engineer, Andrew Loge, Sr. Manager Engineering Projects	N/A	Introductory meeting with Metro Vancouver and FEI. Discussed project and decommission scope of work and work area in relation to Metro Vancouver infrastructure. Meetings to continue as project details continue to finalize.
22-Apr-20	Virtual Meeting	BC Hydro	Ly-Shu Ramos, Permit Manager, Deepak Uberoi, Project Manager, Amit Azad, Engineer, Andrew Loge, Sr. Manager Engineering Projects	N/A	Introductory meeting with BC Hydro and FEI to discuss the project overview and decommission scope. Ensured open and ongoing dialogue with BC Hydro as construction plans finalize. Follow-up meeting scheduled for June 9, 2020.
22-Apr-20	Virtual Meeting	BC Hydro	Ly-Shu Ramos, Permit Manager, Deepak Uberoi, Project Manager, Amit Azad, Engineer, Andrew Loge, Sr. Manager Engineering Projects	Remote Office	Introductory meeting with BC Hydro and FEI to discuss the project overview and decommission scope. Ensured open and ongoing dialogue with BC Hydro as construction plans finalize.
22-Apr-20	Virtual Meeting	Metro Vancouver	Ly-Shu Ramos, Permit Manager, Deepak Uberoi, Project Manager, Amit Azad, Engineer, Andrew Loge, Sr. Manager Engineering Projects	Remote Office	Introductory meeting with Metro Vancouver and FEI. Discussed project and decommission scope of work and work area in relation to Metro Vancouver infrastructure. Meetings to continue as project details continue to finalize.
23-Apr-20	Virtual Meeting	Trans Mountain	Ly-Shu Ramos, Permit Manager, Deepak Uberoi, Project Manager, Amit Azad, Engineer, Andrew Loge, Sr. Manager Engineering Projects	N/A	Introductory meeting with Trans Mountain and FEI. Discussed project and decommission scope of work. Follow-up meetings to be scheduled as project details continue to finalize.
23-Apr-20	Virtual Meeting	Trans Mountain	Ly-Shu Ramos, Permit Manager, Deepak Uberoi, Project Manager, Amit Azad, Engineer, Andrew Loge, Sr. Manager Engineering Projects	Remote Office	Introductory meeting with Trans Mountain and FEI. Discussed project and decommission scope of work. Follow-up meetings to be scheduled as project details continue to finalize.
24-Apr-20	Virtual Meeting	City of Burnaby: James Lota - Deputy Director, Engineering. Jonathan Helmus - Assistant Director, Engineering.	Blake Mansbridge - Manager, Community Relations, Vanessa Connolly - Senior Manager, External Relations. William Hyde - Community Relations Manager. Melanie Kilpatrick - Project Director. Andrew Loge - Senior Manager, Engineering.	N/A	City of Burnaby staff indicated support for the Gaglardi route, and expressed that staff were planning to write a memo to Mayor and Council to indicate that the Gaglardi route was supported by staff. Further discussed coordinated work activities, geotechnical work, and traffic volume requests.
24-Apr-20	Virtual Meeting	Translink	Ly-Shu Ramos, Permit Manager, Deepak Uberoi, Project Manager, Amit Azad, Engineer, Andrew Loge, Sr. Manager Engineering Projects	Remote Office	Introductory meeting with Translink and FEI. Discussed project and decommission scope of work. Ensured open and ongoing dialogue with Translink as construction plans finalize.
29-Apr-20	Virtual Meeting	Shaw Cablesystems Ltd.	Ly-Shu Ramos, Permit Manager, Deepak Uberoi, Project Manager, Amit Azad, Engineer, Andrew Loge, Sr. Manager Engineering Projects	Remote Office	Introductory meeting with Shaw Cablesystems Ltd. and FEI. Discussed project and decommission scope of work, along with work procedures in and around Shaw Cablesystems infrastructure. Ensured open and ongoing dialogue with Shaw Cablesystems Ltd. as construction plans finalize.
5-May-20	Virtual Meeting	Ministry of Transportation and Infrastructure (MoTI)	Ly-Shu Ramos, Permit Manager, Deepak Uberoi, Project Manager, Amit Azad, Engineer, Andrew Loge, Sr. Manager Engineering Projects	Remote Office	Introductory meeting with MoTI and FEI. Discussed project and decommission scope of work and permitting requirments for project work around Highway 1. Ensured open and ongoing dialogue with MoTI as construction plans finalize.
8-May-20	Virtual Meeting	City of Burnaby: James Lota - Deputy Director, Engineering. Jonathan Helmus - Assistant Director, Engineering. May Phang- Division Manager, Engineering.	Blake Mansbridge - Manager, Community Relations. Vanessa Connolly - Senior Manager, External Relations. William Hyde - Community Relations Manager. Melanie Kilpatrick - Project Director. Andrew Loge - Senior Manager, Engineering.	N/A	FEI clarified additional questions from its alternatives memo provided to City of Burnaby staff on March 30, specifically regarding the Fraser Gate route to support City of Burnaby staff in preparing a memo to Mayor and Council. Questions included cost and schedule differences, and anticipated stakeholder impacts.
14-May-20	Virtual Meeting	City of Burnaby: James Lota - Deputy Director, Engineering. Jonathan Helmus - Assistant Director, Engineering. May Phang - Division Manager, Engineering.	Blake Mansbridge - Manager, Community Relations. Vanessa Connolly - Senior Manager, External Relations. William Hyde - Community Relations Manager. Melanie Kilpatrick - Project Director.	N/A	City of Burnaby staff requested additional information regarding the Fraser Gate route, including additional questions about the Fraser Gate route, in comparison to the Gaglardi route. FEI followed up with the information on May 15. Questions from City of Burnaby continued to be about cost and schedule differences, and FEI's evaluation scoring for traffic/stakeholder impacts, and environmental impacts.
20-May-20	Virtual Meeting	City of Burnaby: James Lota - Deputy Director, Engineering, Leon Gaus - Director of Engineering, Mayor Hurley	Vanessa Connolly - Senior Manager,External Relations, Melanie Kilpatrick - Project Director, Mike Leclair - Vice President, Major Projects, Doug Stout - Vice President Market Development	N/A	FEI further discussed the Project alternatives explored, seeking support for the Gaglardi route. City of Burnaby expressed interest in the Fraser Gate option because of a City of Burnaby proposed District Energy System that is planned to be constructed in the Marine Way area. FEI committed to looking into the District Energy System, and its potential coordination with the PGR Project.

Stakeholder Consultation Log - Gaglardi Route

20-May-20	Virtual Meeting	City of Burnaby: James Lota - Deputy Director, Engineering. Jonathan Helmus - Assistant Director, Engineering. May Phang - Division Manager, Engineering.	Blake Mansbridge - Manager, Community Relations. Vanessa Connolly - Senior Manager, External Relations. William Hyde - Community Relations Manager. Melanie Kilpatrick - Project Director.	N/A	Debriefed meeting that occurred with the Mayor earlier today. Spoke about next steps and Burnaby's expectation of assessing the Fraser Gate option and the coordination with the District Energy System.
1-Jun-20	Virtual Meeting	City of Burnaby: James Lota - Deputy Director, Engineering. Jonathan Helmus - Assistant Director, Engineering. May Phang - Division Manager, Engineering.	Blake Mansbridge - Manager, Community Relations. Vanessa Connolly - Senior Manager, External Relations. William Hyde - Community Relations Manager. Melanie Kilpatrick - Project Director.	N/A	FEI provided update on the development of Fraser Gate alternative memo and District Energy System construction coordination.
8-Jun-20	Email	City of Burnaby: James Lota - Deputy Director, Engineering. Leon Gous - Director of Engineering.	Blake Mansbridge - Manager, Community Relations, Vanessa Connolly - Senior Manager, External Relations, Melanie Kilpatrick - Project Director.	N/A	FEI provided City of Burnaby with a memo on the Fraser Gate alternative, and the City of Burnaby proposed District Energy System. The memo concluded that the Fraser Gate option was not feasible, and that effective coordination of construction activities of the gas line and the District Energy System project concurrently would introduce further unacceptable risk to FEI's PGR Project, and significant impacts to the public. Also provided a Letter of Intent to progress other climate initiatives within the City of Burnaby.
8-Jun-20	Virtual Meeting	City of Burnaby: Mayor Hurley, James Lota - Deputy Director, Engineering. Leon Gous - Director of Engineering.	Vanessa Connolly - Senior Manager,External Relations, Melanie Kilpatrick - Project Director, Mike Leclair - Vice President, Major Projects, Doug Stout - Vice President Market Development	N/A	Discussed memo provided by FEI to City of Burnaby. Explained Fraser Gate alternative is not feasible, and discussed other climate initiatives, rather than the District Energy System to help Burnaby achieve its climate initiative goals.
9-Jun-20	Virtual Meeting	BC Hydro	Ly-Shu Ramos, Permit Manager, Deepak Uberoi, Project Manager, Amit Azad, Engineer, Andrew Loge, Sr. Manager Engineering Projects	Remote Office	Meeting with BC Hydro to discuss preliminary route. Follow-up meeting scheduled for August 14, 2020 to discuss decommission and abandonment work.
10-Jun-20	Virtual Meeting	City of Burnaby: James Lota - Deputy Director, Engineering. Jonathan Helmus - Assistant Director, Engineering. May Phang - Division Manager, Engineering.	Blake Mansbridge - Manager, Community Relations. Vanessa Connolly - Senior Manager, External Relations. William Hyde - Community Relations Manager. Melanie Kilpatrick - Project Director, Andrew Loge - Senior Manager, Engineering	N/A	FEI provided update on geotechnical work, and upcoming survey work, and outlined upcoming public consultation activities (i.e. launch of project).
10-Jun-20	Email	MLA Anne Kang - Constituency Office	William Hyde, Community Relations Manager	N/A	Introduced Gaglardi route option and offered meeting for MLA Kang and constituency staff. Continue consultation and communication as project details and route options finalize.
10-Jun-20	Email	MLA Katrina Chen - Constituency Office	William Hyde, Community Relations Manager	N/A	Introduced Gaglardi route option and offered meeting for MLA Chen and constituency staff. Continue consultation and communication as project details and route options finalize.
10-Jun-20	Email	MLA Judy Darcy - Constituency Office	William Hyde, Community Relations Manager	N/A	Introduced Gaglardi route option and offered meeting for MLA Judy Darcy and constituency staff. Continue consultation and communication as project details and route options finalize.
10-Jun-20	Email	MLA Raj Chouhan - Constituency Office	William Hyde, Community Relations Manager	N/A	Introduced Gaglardi route option and offered meeting for MLA Raj Chouhan and constituency staff. Continue consultation and communication as project details and route options finalize.
10-Jun-20	Email	MLA Janet Routledge - Constituency Office	William Hyde, Community Relations Manager	N/A	Introduced Gaglardi route option and offered meeting for MLA Routledge and constituency staff. Continue consultation and communication as project details and route options finalize.
11-Jun-20	Email	MLA Bruce Ralston - Constituency Office	William Hyde, Community Relations Manager	N/A	Introduced Gaglardi route option and offered meeting for MLA Ralston and constituency staff. Continue consultation and communication as project details and route options finalize.
11-Jun-20	Email	MLA Rick Glumac - Constituency Office	William Hyde, Community Relations Manager	N/A	Introduced Gaglardi route option and offered meeting for MLA Glumac and constituency staff. Continue consultation and communication as project details and route options finalize.
11-Jun-20	Email	MP Jagmeet Singh - Constituency Office	William Hyde, Community Relations Manager	N/A	Introduced Gaglardi route option and offered meeting for MP Singh and constituency staff. Continue consultation and communication as project details and route options finalize.
11-Jun-20	Email	MP Peter Julian - Constituency Office	William Hyde, Community Relations Manager	N/A	Introduced Gaglardi route option and offered meeting for MP Julian and constituency staff. Continue consultation and communication as project details and route options finalize.
11-Jun-20	Email	MP Terry Beech - Constituency Office	William Hyde, Community Relations Manager	N/A	Introduced Gaglardi route option and offered meeting for MP Beech and constituency staff. Continue consultation and communication as project details and route options finalize.
11-Jun-20	Email	Simon Fraser University	William Hyde, Community Relations Manager	N/A	Project notification email sent to stakeholder, announcing the project and offered oportunity to meet and provide feedback. Continue consultation and communication as project details and route options finalize.
12-Jun-20	Phone Call	Burnaby Board of Trade	William Hyde, Community Relations Manager	N/A	Project notification provided to stakeholder, announcing the project and offered opportunity to meet and provide feedback. Continue consultation and communication as project details and route options finalize.
15-Jun-20	Email	City of Surrey	William Hyde, Community Relations Manager	N/A	Project launch notification email sent to stakeholder, announcing the project and offered oportunity to meet and provide feedback. Continue consultation and communication as project details and route options finalize related to decommissioning work.
15-Jun-20	Email	City of New Westminster	William Hyde, Community Relations Manager	N/A	Project launch notification sent to City of New Westminster staff. Continue consultation and communication as project details and route options finalize related to decommissioning work.
16-Jun-20	Virtual Meeting	City of Burnaby: James Lota - Deputy Director, Engineering. Jonathan Helmus - Assistant Director, Engineering. May Phang - Division Manager, Engineering.	Blake Mansbridge - Manager, Community Relations. Vanessa Connolly - Senior Manager, External Relations. William Hyde - Community Relations Manager. Melanie Kilpatrick - Project Director, Andrew Loge - Senior Manager, Engineering	Remote Office	FEI updated the City of Burnaby after recent public launch of proposed Gaglardi route. Coordinated works activities also discussed.
17-Jun-20	Email	Victoria Drive Ginger Hill Residents Association	William Hyde, Community Relations Manager	N/A	Provided update to Victoria Hill Ginger Drive Residents Association re: the Gaglardi route option. Continue consultation and communication as project details and route options finalize.
17-Jun-20	Email	Pacific Assistance Dogs	William Hyde, Community Relations Manager	N/A	Provided project notification email, announcing the project and offered oportunity to meet and provide feedback via websites contact form. Continue consultation and communication as project details and route options finalize.
17-Jun-20	Email	New Life Community Church	William Hyde, Community Relations Manager	N/A	Project notification email sent to stakeholder, announcing the project and offered oportunity to meet and provide feedback. Continue consultation and communication as project details and route options finalize.
17-Jun-20	Phone Call	Cariboo Hill Secondary School	William Hyde, Community Relations Manager	N/A	Project notification provided to stakeholder, announcing the project and offered opportunity to meet and provide feedback. Continue consultation and communication as project details and route options finalize.
17-Jun-20	Email	Misty Ridge Housing Co-Op/Spice Management Group	William Hyde, Community Relations Manager	N/A	Project notification email sent to stakeholder, announcing the project and offered oportunity to meet and provide feedback. Continue consultation and communication as project details and route options finalize.
17-Jun-20	Phone Call	Second Street Community School	William Hyde, Community Relations Manager	N/A	Project notification provided to stakeholder, announcing the project and offered opportunity to meet and provide feedback. Continue consultation and communication as project details and route options finalize.

Stakeholder Consultation Log - Gaglardi Route					
17-Jun-20	Email	Unicorn Stables - Burnaby	William Hyde, Community Relations Manager	N/A	Project notification email sent to stakeholder, announcing the project and offered oportunity to meet and provide feedback. Continue consultation and communication as project details and route options finalize.
17-Jun-20	Email	Cariboo Road Christian Fellowship	William Hyde, Community Relations Manager	N/A	Project notification email sent to stakeholder, announcing the project and offered oportunity to meet and provide feedback. Continue consultation and communication as project details and route options finalize.
17-Jun-20	Email	Salvation Army - Burnaby	William Hyde, Community Relations Manager	N/A	Project notification email sent to stakeholder, announcing the project and offered oportunity to meet and provide feedback. Continue consultation and communication as project details and route options finalize.
17-Jun-20	Email	Cariboo Heights Co-op	William Hyde, Community Relations Manager	N/A	Project notification email sent to stakeholder, announcing the project and offered oportunity to meet and provide feedback. Continue consultation and communication as project details and route options finalize.
17-Jun-20	Email	UniverCity	William Hyde, Community Relations Manager	N/A	Project notification email sent to stakeholder, announcing the project and offered oportunity to meet and provide feedback. Continue consultation and communication as project details and route options finalize.
17-Jun-20	Phone Call	Armstrong School	William Hyde, Community Relations Manager	N/A	Project notification provided to stakeholder, announcing the project and offered opportunity to meet and provide feedback. Continue consultation and communication as project details and route options finalize.
17-Jun-20	Email	Terra Property Management - Avalon Housing Corporation	William Hyde, Community Relations Manager	N/A	Project notification provided to stakeholder, announcing the project and offered opportunity to meet and provide feedback. Continue consultation and communication as project details and route options finalize.
17-Jun-20	Email	Burnaby Bike HUB	William Hyde, Community Relations Manager	N/A	Project notification email sent to stakeholder, announcing the project and offered oportunity to meet and provide feedback. Continue consultation and communication as project details and route options finalize.
17-Jun-20	Email	George Derby Centre	William Hyde, Community Relations Manager	N/A	Project notification email sent to stakeholder, announcing the project and offered oportunity to meet and provide feedback. Continue consultation and communication as project details and route options finalize.
17-Jun-20	Email	Derby Manor	William Hyde, Community Relations Manager	N/A	Project notification email sent to stakeholder, announcing the project and offered oportunity to meet and provide feedback. Continue consultation and communication as project details and route options finalize.
17-Jun-20	Email	Simon Fraser University	William Hyde, Community Relations Manager	N/A	Project notification email sent to stakeholder, announcing the project and offered oportunity to meet and provide feedback. Had a conversation over the phone with the chief communication officer and discussed project details. SFU voiced concerns regarding construction timing and class schedules, and traffic management to ensure busses and skytrain routes are not impacted by traffic.
18-Jun-20	Email	MP Terry Beech	William Hyde, Community Relations Manager	N/A	Provided project briefing note following public launch, and offering opportunity to provide feedback. Continue consultation and communication as project details and route options finalize. Continue consultation and communication as project details and route options finalize.
18-Jun-20	Email	MLA Katrina Chen - Constituency office	William Hyde, Community Relations Manager	N/A	Provided project briefing note following public launch, and offering opportunity to provide feedback. Continue consultation and communication as project details and route options finalize.
18-Jun-20	Email	MLA Judy Darcy - Constituency office	William Hyde, Community Relations Manager	N/A	Provided project briefing note following public launch, and offering opportunity to provide feedback. Continue consultation and communication as project details and route options finalize.
18-Jun-20	Email	MLA Raj Chouhan - Constituency office	William Hyde, Community Relations Manager	N/A	Provided project briefing note following public launch, and offering opportunity to provide feedback. Continue consultation and communication as project details and route options finalize.
18-Jun-20	Email	MLA Anne Kang - Constituency office	William Hyde, Community Relations Manager	N/A	Provided project briefing note following public launch, and offering opportunity to provide feedback. Continue consultation and communication as project details and route options finalize.
18-Jun-20	Email	MLA Janet Routledge - Constituency office	William Hyde, Community Relations Manager	N/A	Provided project briefing note following public launch, and offering opportunity to provide feedback. Continue consultation and communication as project details and route options finalize.
18-Jun-20	Email	MLA Bruce Ralston - Constituency office	William Hyde, Community Relations Manager	N/A	Provided project briefing note following public launch, and offering opportunity to provide feedback. Continue consultation and communication as project details and route options finalize.
18-Jun-20	Email	MLA Rick Glumac - Constituency office	William Hyde, Community Relations Manager	N/A	Provided project briefing note following public launch, and offering opportunity to provide feedback. Continue consultation and communication as project details and route options finalize.
19-Jun-20	Virtual Meetig	City of Surrey	William Hyde, Community Relations Manager. Andrew Loge, Sr. Manager, Engineering. Ly-Shu Ramos, Manager, Permitting.	Remote Office	Provided overview of planned decommissioning activity within the City of Surrey. No immediate concerns raised. Follow up as appropriate when more decommissioning detail becomes available.
22-Jun-20	Email	Public	William Hyde, Community Relations Manager	N/A	Email received in project inbox. Email inquired about proposed route and what alternative routes were considered. Responded to email providing information on proposed route and alternative routes considered, along with rationale for decisions. No further follow-up.
24-Jun-20	Virtual Meeting	City of Burnaby: James Lota - Deputy Director, Engineering. Jonathan Helmus - Assistant Director, Engineering. May Phang - Division Manager, Engineering.	Blake Mansbridge - Manager, Community Relations. Vanessa Connolly - Senior Manager, External Relations. William Hyde - Community Relations Manager. Melanie Kilpatrick - Project Director.	Remote Office	FEI to lead design of coordinated works IT conduit, if feasible with gas line construction. If FEI proceeds with aerial crossing of Brunette River, City of Burnaby may request bridge to be pedestrian/cyclist compatable.
24-Jun-20	Email	Burnaby Board of Trade	William Hyde, Community Relations Manager	N/A	Provided project information bulletin along with project notification email, announcing the project and offered oportunity to meet and provide feedback. Continue consultation and communication as project details and route options finalize.
30-Jun-20	Email	Public	William Hyde, Community Relations Manager	N/A	Email received in project inbox, inquiring about the proposed pressure regulating station and location. Responded to email and provided information on proposed station and anticipated construction timeline. No further follow-up.
3-Jul-20	Email	Eagle Creek Streamkeeper	Leslie Kristoff, Manager, Environmental Programs, Sustainability and Environment	N/A	Provided project briefing note following public launch, and offering opportunity to provide feedback. Continue consultation and communication as project details and route options finalize.
3-Jul-20	Email	Stoney Creek Streamkeeper	Leslie Kristoff, Manager, Environmental Programs, Sustainability and Environment	N/A	Provided project briefing note following public launch, and offering opportunity to provide feedback. Continue consultation and communication as project details and route options finalize.
3-Jul-20	Email	Public	William Hyde, Community Relations Manager	N/A	Email received in project inbox. Email had general project inquiries (scope of work, timelines) and asked about dial-in information for upcoming public information session. Responded to email, providing project information and how to connect to the upcoming public information session. No further follow-up required.
6-Jul-20	Email	Glenbrooke North Residents Association	William Hyde, Community Relations Manager	N/A	Project notification email sent to stakeholder, announcing the project and offered oportunity to meet and provide feedback. Continue consultation and communication as project details and route options finalize.
6-Jul-20	Email	Massey Victory Heights Residents Association	William Hyde, Community Relations Manager	N/A	Project notification email sent to stakeholder, announcing the project and offered oportunity to meet and provide feedback. Continue consultation and communication as project details and route options finalize.
7-Jul-20	Virtual Meeting	City of New Westminster	Ly-Shu Ramos, Permit Manager, Deepak Uberoi, Project Manager, Amit Azad, Engineer, Andrew Loge, Sr. Manager Engineering Projects	Remote Office	Meeting with City of New Westminster and FEI to discuss decommissioning work to occur in New Westminster.

Stakeholder Consultation Log - Gaglardi Route

8-Jul-20	Email	Public	William Hyde, Community Relations Manager	N/A	Email received in project inbox, inquiring about the proposed pressure regulating station and location. Responded to email and provided information on proposed station and anticipated construction timeline. No further follow-up.
8-Jul-20	Virtual Information Session	Public	Blake Mansbridge, Manager Community Relations, William Hyde, Community Relations Manager, Andrew Loge, Sr Manager Engineering Projects, Colleen Bohun, Property Services, Ava Li, Traffic Engineer, Caroline Astley, Manager Environmental Programs, Greg Edgelow, Indigenous Relations Manager, Melanie Kilpatrick, Project Director	N/A	Virtual public informtion session held July 8, 2020 from 5PM to 8PM, with two presentations held at 5PM and 6:30PM. Overall positive session with a total of 20 attendees joining and were provided a presentation regarding the proposed project. FEI answered live questions from participants as well. Central themes that emerged throughout the question period were regarding construction methods, potential traffic impacts, details on the pressure regulating station and if there would be impacts to local property value as a result of the gas line. FEI answered all questions throughout the session with no further follow-up required.
9-Jul-20	Email	City of Burnaby: Jonathan Helmus - Assistant Director, Engineering	Blake Mansbridge - Manager, Community Relations	N/A	City of Burnaby informed FEI that the City of Burnaby Finance Management Committee voted to oppose the Gaglardi route, and that the City plans on recommending to Council on July 20 to send letters to local MLA's and the Minister of Transportation recommending that the Ministry of Transportation and Infrastructure allow FEI to construct new gas line on new bridge.
13-Jul-20	Virtual Meeting	City of Burnaby: James Lota - Deputy Director, Engineering. Jonathan Helmus - Assistant Director, Engineering. May Phang - Division Manager, Engineering.	Blake Mansbridge - Manager, Community Relations. Vanessa Connolly - Senior Manager, External Relations. William Hyde - Community Relations Manager. Melanie Kilpatrick - Project Director.	Remote Office	FEI recapped recent public information session, and discussed the development of traffic management strategies for the Gaglardi route, as well as the development of a Terms of Reference (Project Agreement) document for upcoming discussions. Although the City of Burnaby oppose the Gaglardi route, the City is open to continuing to work with FEI on the Gaglardi route, and coordinated work activities.
14-Jul-20	Virtual Information Session	Public	Blake Mansbridge, Manager Community Relations, William Hyde, Community Relations Manager, Andrew Loge, Sr Manager Engineering Projects, Colleen Bohun, Property Services, Ava Li, Traffic Engineer, Caroline Astley, Manager Environmental Programs, Greg Edgelow, Indigenous Relations Manager, Melanie Kilpatrick, Project Director	N/A	Virtual public informtion session held July 14, 2020 from 5PM to 8PM, with two presentations held at 5PM and 6:30PM. Overall positive session with a total 9 attendees joining and were provided a presentation regarding the proposed project. FEI answered live questions from participants as well. Central themes that emerged throughout the question period were regarding construction methods and impacts to local residents, project timelines and whether the pubic could expect in-person sessions in the future (with respect to Covid-19). FEI answered all questions throughout the session with no further follow-up required.
15-Jul-20	Email	Public	William Hyde, Community Relations Manager	N/A	Email received in project inbox inquiring about anticipated construction work areas and construction timelines. Responded to email providing anticipated construction timelines and work areas.
20-Jul-20	Virtual Meeting	City of Burnaby: James Lota - Deputy Director, Engineering. Jonathan Helmus - Assistant Director, Engineering. May Phang - Division Manager, Engineering.	Blake Mansbridge - Manager, Community Relations. Vanessa Connolly - Senior Manager, External Relations. William Hyde - Community Relations Manager. Melanie Kilpatrick - Project Director.	Remote Office	City of Burnaby staff to present recommendation to Council on July 20 to oppose Gaglardi route. Following presentation, Burnaby will send a letter to Minister Trevena and Burnaby MLAs. FEI debriefed recent public information session, and discussed crossing methods along Gaglardi route. Discussed drafting a Terms of Reference (Project Agreement) for discussion, which would include coordinated works, if Gaglardi route was supported.
23-Jul-20	Email	Public	William Hyde, Community Relations Manager	N/A	Email received in project inbox, inquiring about the proposed pressure regulating station and location. Responded to email and provided information on proposed station and anticipated construction timeline. No further follow-up.
27-Jul-20	Email	City of Burnaby: James Lota - Deputy Director, Engineering. Jonathan Helmus - Assistant Director, Engineering. May Phang - Division Manager, Engineering.	Blake Mansbridge - Manager, Community Relations. Vanessa Connolly - Senior Manager, External Relations. Deepak Uberoi - Project Manager. Ava Li - traffic consultant. William Hyde - Community Relations Manager.	N/A	Traffic Management Strategy for proposed Gaglardi route (Plan A) sent to City of Burnaby staff, soliciting early feedback.
27-Jul-20	Virtual Meeting	City of Burnaby: James Lota - Deputy Director, Engineering. Jonathan Helmus - Assistant Director, Engineering. May Phang - Division Manager, Engineering.	Blake Mansbridge - Manager, Community Relations. Vanessa Connolly - Senior Manager, External Relations. William Hyde - Community Relations Manager. Melanie Kilpatrick - Project Director.	Remote Office	City of Burnaby confirmed with FEI that the City sent letters to local MLA's, Minister of Transportation, and City of New Westminster to advocate for new gas line to be placed on new bridge, and to oppose the Gaglardi route. City of Burnaby requested high-level cost estimate for attaching the gas line to the new bridge. FEI cannot provide a cost estimate because MoTI has not provided any design specifications which form the basis of the estimate and assumptions contained within. MoTI have repeatedly confirmed that it is not a viable option. Thus, no cost estimate will be provided. FEI provided City of Burnaby square footage required for PRS, and City of Burnaby to obtain appraisal for land value.
27-Jul-20	Email	Public	William Hyde, Community Relations Manager	N/A	Email received in project inbox, inquiring about gas line safety standards and if there are any negative impacts to property value in relation to gas line proximity. Responded to email providing safety standards of gas lines and FEI's commitment to safe working standards, along with resources in regards to impacts on property value which show no impacts to properties value in relation to utility line proximity.
30-Jul-20	Phone Call and Email	BC Trucking Association	William Hyde, Community Relations Manager	N/A	Project notification email sent to stakeholder, announcing the project and offered oportunity to meet and provide feedback. No concerns noted. Ensured open and ongoing dialogue with the BC trucking Association as construction plans finalize
31-Jul-20	Email	City of Burnaby: James Lota - Deputy Director, Engineering. Jonathan Helmus - Assistant Director, Engineering. May Phang - Division Manager, Engineering.	Blake Mansbridge - Manager, Community Relations	N/A	City of Burnaby introduce Sperling route option via email. Requested that FEI study feasibility. City of Burnaby noted a potential pressure regulating station for the Sperling route at Hill Ave and Elwell St. Also indicated that the City is looking to build a multi-use overpass for pedestrians and cyclists over Highway 1 near Sperling. City of Burnaby believes that this route could provide an opportunity to coordinate works.
31-Jul-20	Email	Burlington Northern Sante Fe Railway	Ly-Shu Ramos, Permit Manager	N/A	Email notification sent to BNSF, introducing the planned decommissioning scope of work and invitation for meeting to discuss in more detail and gather information on permitting requirements. Meeting TBD.
4-Aug-20	Email	City of Burnaby: James Lota - Deputy Director, Engineering. Jonathan Helmus - Assistant Director, Engineering. May Phang - Division Manager, Engineering.	Blake Mansbridge - Manager, Community Relations. Vanessa Connolly - Senior Manager, External Relations. William Hyde - Community Relations Manager. Melanie Kilpatrick - Project Director.	N/A	Draft Terms of Reference (Project Agreement) document, specific to the proposed Gaglardi route, sent to City of Burnaby staff in advance of conference call scheduled for August 5.
4-Aug-20	Phone Call and Email	Simon Fraser University	William Hyde, Community Relations Manager	N/A	Project notification and follow up with Simon Fraser University Traffic and Safety coordinator. Concerns included maintaining access to transit and construction during university calendar. Ensured open and ongoing dialogue with SFU as construction plans finalize.
5-Aug-20	Virtual Meeting	City of Burnaby: James Lota - Deputy Director, Engineering. Jonathan Helmus - Assistant Director, Engineering. May Phang - Division Manager, Engineering.	Blake Mansbridge - Manager, Community Relations, Vanessa Connolly - Senior Manager, External Relations, William Hyde - Community Relations Manager, Melanie Kilpatrick - Project Director.	Remote Office	At this time, FEI confirmed that it is not open to considering the Sperling route proposal, citing schedule pressure from the Pattullo Bridge's decommissioning schedule, and geotechnical work completed to date on the Gaglardi route. FEI remains open to coordinated works on the Gaglardi route, and discussed the Terms of Reference (Project Agreement) document that FEI developed.
10-Aug-20	Virtual Meeting	Telus	Ly-Shu Ramos, Permit Manager, Deepak Uberoi, Project Manager, Amit Azad, Engineer, Andrew Loge, Sr. Manager Engineering Projects, Antonio Bebic, Community Relations Liaison	Remote Office	Meeting to discuss permitting requirements with Telus for decommission activities. Meeting was technical in nature, no concerns were brought forward regarding public consultation. Ensured open and ongoing dialogue with Telus as construction plans finalize.
11-Aug-20	Virtual Meeting	Metro Vancouver	Ly-Shu Ramos, Permit Manager, Deepak Uberoi, Project Manager, Amit Azad, Engineer, Andrew Loge, Sr. Manager Engineering Projects, Antonio Bebic, Community Relations Liaison	Remote Office	Meeting to discuss permitting requirements with Metro Vancouver for decommission activities. Meeting was technical in nature, no concerns were brought forward regarding public consultation. Ensured open and ongoing dialogue with Metro Vancouver as construction plans finalize

Stakeholder Consultation Log - Gaglardi Route					
12-Aug-20	Virtual Meeting	City of Burnaby: James Lota - Deputy Director, Engineering. Jonathan Helmus - Assistant Director, Engineering. May Phang - Division Manager, Engineering.	Blake Mansbridge - Manager, Community Relations, Vanessa Connolly - Senior Manager, External Relation,. William Hyde - Community Relations Manager, Melanie Kilpatrick - Project Director.	Remote Office	Discussion around the pressure regulating station for the Gaglardi route and Newcombe St and 17th Ave. City of Burnaby understood FEI to be interested in the land for the pressure regulating station to be in the forested area at Newcombe St., and 17th Ave. FEI is interested in installing the pressure regulating station under the road at the end Newcombe St., and 17th Ave. City of Burnaby is not agreeable to installing the station under the road, because vehicles (garbage trucks, snow ploughs etc.) use the section of road and would no longer be able to.
12-Aug-20	Virtual Meeting	City of Burnaby: Leon Gaus - Director of Engineering, James Lota - Deputy Director, Engineering	Blake Mansbridge - Manager, Community Relations, Vanessa Connolly - Senior Manager, External Relations, Melanie Kilpatrick - Project Director.	Remote Office	Discussed the opportunity to speak to Mayor and Council about the Project. City of Burnaby staff expressed that it would be wise to assess the Sperling route, prior to reengaging with Mayor and Council, because Burnaby opposes the Gagalardi route.
13-Aug-20	Virtual Meeting	Vancouver Fraser Port Authority	Ly-Shu Ramos, Permit Manager, Deepak Uberoi, Project Manager, Amit Azad, Engineer, Andrew Loge, Sr. Manager Engineering Projects, Antonio Bebic, Community Relations Liaison	Remote Office	Meeting to discuss permitting and consultation requirements with Vancouver Fraser Port Authority (VFPA) for decommission activities. Meeting was technical in nature. FEI External and Indigenous Relations presented on project consultation activities to date. VFPA confirmed that consultation activities performed by FEI to date will be sufficient to meet the permit application requirements. Ensured open and ongoing dialogue with VFPA as construction plans finalize.
14-Aug-20	Virtual Meeting	BC Hydro	Ly-Shu Ramos, Permit Manager, Deepak Uberoi, Project Manager, Amit Azad, Engineer, Andrew Loge, Sr. Manager Engineering Projects, Antonio Bebic, Community Relations Liaison	Remote Office	Meeting to discuss permitting requirements with BC Hydro for decommission activities. Meeting was technical in nature, no concerns were brought forward regarding public consultation. Ensured open and ongoing dialogue with BC Hydro as construction plans finalize.
18-Aug-20	Email	City of Burnaby: James Lota - Deputy Director, Engineering. Jonathan Helmus - Assistant Director, Engineering. May Phang - Division Manager, Engineering.	Blake Mansbridge - Manager, Community Relations. Vanessa Connolly - Senior Manager, External Relations. William Hyde - Community Relations Manager. Melanie Kilpatrick - Project Director.	N/A	City of Burnaby provided FEI with high level feedback on the traffic management strategy for the Gaglardi route (Plan A).
19-Aug-20	Virtual Meeting	City of Burnaby: James Lota - Deputy Director, Engineering. Jonathan Helmus - Assistant Director, Engineering. May Phang - Division Manager, Engineering.	Blake Mansbridge - Manager, Community Relations. Vanessa Connolly - Senior Manager, External Relations. William Hyde - Community Relations Manager. Melanie Kilpatrick - Project Director.	Remote Office	The City of Burnaby expressed that they do not plan to provide any municipal designs for the Gaglardi route this fall as requested by FEI (for the bike path and road upgrades coordinated works), as the City of Burnaby currently opposes the Gaglardi Way route. The City of Burnaby also expressed that they would not provide any comments to the draft Terms of Reference (draft Project Agreement) developed by FEI. City of Burnaby confirmed viability of pressure regulating station locations on Sperling route (Hill Ave and Elwell St., 16th Ave and 4th St., and Mayfield St. and Canada Way).
21-Sep-20	Email	Public	Antonio Bebic, Community Relations Liaison	N/A	Customer was concerned that the public was contributing financially to the Pattullo Gas Line Replacement Project. FEI clarified how capital projects are funded and provided an explanation of rates. Contact was both over the phone as well as via email.
5-Oct-20	Email	Public	Antonio Bebic, Community Relations Liaison	N/A	A third party contractor inquired about procurement details. FEI responded with update on procurement process as well as providing website URL.
28-Nov-20	Voicemail	Public	William Hyde, Community Relations Manager	N/A	Voicemail received regarding the proposed pressure regulating station on the proposed Gaglardi Way route. FEI responded with an explanation of what the proposed Pressure Regulating station would look like and its function.

Appendix J-4

INDIGENOUS ENGAGEMENT PLAN – GAGLARDI ROUTE

PGR - Indigenous Relations Engagement Log - Gaglardi Route						
Date	Engagement Type	External Representatives	External Representative Title	FEI Representatives	Indigenous Community	Summary/Follow-Up
16-Mar-20	Mailed Letter	Jodee Dick	Lands Manager	Greg Edgelow	Cowichan Tribes	Pattullo Gas Line Replacement (PGR Project) – Update #3 – Mar 16, 2020 • Indigenous Relations Manager Introduction • Fraser River (HDD) Route Aborted • Burnaby Overland Route Introduction • Archaeological & Environmental Permits • Building Relationships and Identify partnerships • Invitation to further communications & meaningful dialogue
16-Mar-20	Mailed Letter	Caroline Gladstone	Band Manager	Greg Edgelow	Halalt First Nation	Pattullo Gas Line Replacement (PGR Project) – Update #3 – Mar 16, 2020 • Indigenous Relations Manager Introduction • Fraser River (HDD) Route Aborted • Burnaby Overland Route Introduction • Archaeological & Environmental Permits • Building Relationships and Identify partnerships • Invitation to further communications & meaningful dialogue
16-Mar-20	Mailed Letter	Kumba Boima	Lands Officer	Greg Edgelow	Kwantlen First Nation	Pattullo Gas Line Replacement (PGR Project) – Update #3 – Mar 16, 2020 • Indigenous Relations Manager Introduction • Fraser River (HDD) Route Aborted • Burnaby Overland Route Introduction • Archaeological & Environmental Permits • Building Relationships and Identify partnerships • Invitation to further communications & meaningful dialogue
16-Mar-20	Mailed Letter	Sarah Prien	Referrals Officer	Greg Edgelow	Kwikwetlem First Nation	Pattullo Gas Line Replacement (PGR Project) – Update #3 – Mar 16, 2020 • Indigenous Relations Manager Introduction • Fraser River (HDD) Route Aborted • Burnaby Overland Route Introduction • Archaeological & Environmental Permits • Building Relationships and Identify partnerships • Invitation to further communications & meaningful dialogue
16-Mar-20	Mailed Letter	Shannon Gammie	Director of Operations	Greg Edgelow	Lyackson First Nation	Pattullo Gas Line Replacement (PGR Project) – Update #3 – Mar 16, 2020 • Indigenous Relations Manager Introduction • Fraser River (HDD) Route Aborted • Burnaby Overland Route Introduction • Archaeological & Environmental Permits • Building Relationships and Identify partnerships • Invitation to further communications & meaningful dialogue
16-Mar-20	Mailed Letter	Norman Point	Public Works Director	Greg Edgelow	Musqueam Indian Band	Pattullo Gas Line Replacement (PGR Project) – Update #3 – Mar 16, 2020 • Indigenous Relations Manager Introduction • Fraser River (HDD) Route Aborted • Burnaby Overland Route Introduction • Archaeological & Environmental Permits • Building Relationships and Identify partnerships • Invitation to further communications & meaningful dialogue
16-Mar-20	Mailed Letter	Robert Sam	Chief & Council	Greg Edgelow	Penelakut Tribe	Pattullo Gas Line Replacement (PGR Project) – Update #3 – Mar 16, 2020 • Indigenous Relations Manager Introduction • Fraser River (HDD) Route Aborted • Burnaby Overland Route Introduction • Archaeological & Environmental Permits • Building Relationships and Identify partnerships • Invitation to further communications & meaningful dialogue
16-Mar-20	Mailed Letter	Matt McGinty	Referrals Manager	Greg Edgelow	People of the River Referrals Office	Pattullo Gas Line Replacement (PGR Project) – Update #3 – Mar 16, 2020 • Indigenous Relations Manager Introduction • Fraser River (HDD) Route Aborted • Burnaby Overland Route Introduction • Archaeological & Environmental Permits • Building Relationships and Identify partnerships • Invitation to further communications & meaningful dialogue
16-Mar-20	Mailed Letter	Jason Campbell	Chief Administrative Officer	Greg Edgelow	Seabird Island Indian Band	Pattullo Gas Line Replacement (PGR Project) – Update #3 – Mar 16, 2020 • Indigenous Relations Manager Introduction • Fraser River (HDD) Route Aborted • Burnaby Overland Route Introduction • Archaeological & Environmental Permits • Building Relationships and Identify partnerships • Invitation to further communications & meaningful dialogue
16-Mar-20	Mailed Letter	Raymond Louie	Rights and Title	Greg Edgelow	Shxw'ow'hamel First Nation	Pattullo Gas Line Replacement (PGR Project) – Update #3 – Mar 16, 2020 • Indigenous Relations Manager Introduction • Fraser River (HDD) Route Aborted • Burnaby Overland Route Introduction • Archaeological & Environmental Permits • Building Relationships and Identify partnerships • Invitation to further communications & meaningful dialogue

PGR - Indigenous Relations Engagement Log - Gaglardi Route						
16-Mar-20	Mailed Letter	Debra Schneider	Land Governance Director	Greg Edgelow	Skawahlook First Nation	Pattullo Gas Line Replacement (PGR Project) – Update #3 – Mar 16, 2020 • Indigenous Relations Manager Introduction • Fraser River (HDD) Route Aborted • Burnaby Overland Route Introduction • Archaeological & Environmental Permits • Building Relationships and Identify partnerships • Invitation to further communications & meaningful dialogue
16-Mar-20	Mailed Letter	Matt McGinty	Referrals Manager	Greg Edgelow	Stó:lō Nation - C/O PRRO	Pattullo Gas Line Replacement (PGR Project) – Update #3 – Mar 16, 2020 • Indigenous Relations Manager Introduction • Fraser River (HDD) Route Aborted • Burnaby Overland Route Introduction • Archaeological & Environmental Permits • Building Relationships and Identify partnerships • Invitation to further communications & meaningful dialogue
16-Mar-20	Mailed Letter	Matt McGinty	Referrals Manager	Greg Edgelow	Stó:lō Tribal Council - C/O PRRO	Pattullo Gas Line Replacement (PGR Project) – Update #3 – Mar 16, 2020 • Indigenous Relations Manager Introduction • Fraser River (HDD) Route Aborted • Burnaby Overland Route Introduction • Archaeological & Environmental Permits • Building Relationships and Identify partnerships • Invitation to further communications & meaningful dialogue
16-Mar-20	Mailed Letter	Maureen Tommy	Director of Admin	Greg Edgelow	Stz'uminus First Nation	Pattullo Gas Line Replacement (PGR Project) – Update #3 – Mar 16, 2020 • Indigenous Relations Manager Introduction • Fraser River (HDD) Route Aborted • Burnaby Overland Route Introduction • Archaeological & Environmental Permits • Building Relationships and Identify partnerships • Invitation to further communications & meaningful dialogue
16-Mar-20	Mailed Letter	Ginevra Toniello	Interim Director, TLR	Greg Edgelow	Tsleil-Waututh Nation	Pattullo Gas Line Replacement (PGR Project) – Update #3 – Mar 16, 2020 • Indigenous Relations Manager Introduction • Fraser River (HDD) Route Aborted • Burnaby Overland Route Introduction • Archaeological & Environmental Permits • Building Relationships and Identify partnerships • Invitation to further communications & meaningful dialogue
16-Mar-20	Mailed Letter	Carole Livingstone	Treaty Referrals/Counsellor	Greg Edgelow	Ts'uu baa-asatx (Lake Cowichan First Nation)	Pattullo Gas Line Replacement (PGR Project) – Update #3 – Mar 16, 2020 • Indigenous Relations Manager Introduction • Fraser River (HDD) Route Aborted • Burnaby Overland Route Introduction • Archaeological & Environmental Permits • Building Relationships and Identify partnerships • Invitation to further communications & meaningful dialogue
17-Mar-20	Emailed Letter	Ginevra Toniello	Interim Director, TLR	Greg Edgelow	Tsleil-Waututh Nation	Emailed letter previously sent Mar 17/20 updating project (3rd) announcing new Burnaby overland route
20-Mar-20	Emailed Letter	Jodee Dick	Lands Manager	Greg Edgelow	Cowichan Tribes	Emailed letter previously sent Mar 16/20 updating project (3rd) announcing new Burnaby overland route
20-Mar-20	Emailed Letter	Caroline Gladstone	Band Manager	Greg Edgelow	Halalt First Nation	Emailed letter previously sent Mar 16/20 updating project (3rd) announcing new Burnaby overland route
20-Mar-20	Emailed Letter	Kumba Boima	Lands Officer	Greg Edgelow	Kwantlen First Nation	Emailed letter previously sent Mar 16/20 updating project (3rd) announcing new Burnaby overland route
20-Mar-20	Emailed Letter	Sarah Prien	Referrals Officer	Greg Edgelow	Kwikwetlem First Nation	Emailed letter previously sent Mar 16/20 updating project (3rd) announcing new Burnaby overland route
20-Mar-20	Emailed Letter	Shannon Gammie	Director of Operations	Greg Edgelow	Lyackson First Nation	Emailed letter previously sent Mar 16/20 updating project (3rd) announcing new Burnaby overland route
20-Mar-20	Emailed Letter	Norman Point	Public Works Director	Greg Edgelow	Musqueam Indian Band	Emailed letter previously sent Mar 16/20 updating project (3rd) announcing new Burnaby overland route
20-Mar-20	Emailed Letter	Robert Sam	Chief & Council	Greg Edgelow	Penelakut Tribe	Emailed letter previously sent Mar 16/20 updating project (3rd) announcing new Burnaby overland route
20-Mar-20	Emailed Letter	Matt McGinty	Referrals Manager	Greg Edgelow	People of the River Referrals Office	Emailed letter previously sent Mar 16/20 updating project (3rd) announcing new Burnaby overland route
20-Mar-20	Emailed Letter	Jason Campbell	Chief Administrative Officer	Greg Edgelow	Seabird Island Indian Band	Emailed letter previously sent Mar 16/20 updating project (3rd) announcing new Burnaby overland route
20-Mar-20	Emailed Letter	Raymond Louie	Rights and Title	Greg Edgelow	Shxw'ow'hamel First Nation	Emailed letter previously sent Mar 16/20 updating project (3rd) announcing new Burnaby overland route
20-Mar-20	Emailed Letter	Debra Schneider	Land Governance Director	Greg Edgelow	Skawahlook First Nation	Emailed letter previously sent Mar 16/20 updating project (3rd) announcing new Burnaby overland route
20-Mar-20	Emailed Letter	Matt McGinty	Referrals Manager	Greg Edgelow	Stó:lō Nation - C/O PRRO	Emailed letter previously sent Mar 16/20 updating project (3rd) announcing new Burnaby overland route
20-Mar-20	Emailed Letter	Matt McGinty	Referrals Manager	Greg Edgelow	Stó:lō Tribal Council - C/O PRRO	Emailed letter previously sent Mar 16/20 updating project (3rd) announcing new Burnaby overland route
20-Mar-20	Emailed Letter	Maureen Tommy	Director of Admin	Greg Edgelow	Stz'uminus First Nation	Emailed letter previously sent Mar 16/20 updating project (3rd) announcing new Burnaby overland route
20-Mar-20	Emailed Letter	Carole Livingstone	Treaty Referrals/Counsellor	Greg Edgelow	Ts'uu baa-asatx (Lake Cowichan First Nation)	Emailed letter previously sent Mar 16/20 updating project (3rd) announcing new Burnaby overland route
3-Apr-20	Email	Norman Point	Public Works Director	Greg Edgelow	Musqueam Indian Band	To: Norm Point <norm@musqueam.bc.ca> Subject: Greetings from Greg Edgelow, FortisBC - PGR Project Outreach Safe Keeping: Business As A New Normal: In light of COVID19 Greg E (FEI) to Norman P (MIB) quick Touch Base on Project:
6-Apr-20	Email	Larissa Grant	Title & Rights Floor Manager	Greg Edgelow	Musqueam Indian Band	From: Larissa Grant <larissa@musqueam.bc.ca> To: Norm Point <norm@musqueam.bc.ca> Cc: Edgelow, Greg <Greg.Edgelow@fortisbc.com> Subject: - Re: Greetings from Greg Edgelow, FortisBC - PGR Project Outreach Larissa G (MIB) to Greg E (FEI) - Project should come through IGA and include other departments within Title and Rights as needed
16-Apr-20	Email	Ginevra Toniello	Interim Director, TLR	Greg Edgelow	Tsleil-Waututh Nation	From: Ginevra Toniello <gtoniello@twnation.ca> To: Edgelow, Greg <Greg.Edgelow@fortisbc.com> Cc: Tsleil-Waututh Referrals <referrals@twnation.ca> Subject: - Pattullo Gas Letter Ginevra T (TWN) to Greg E (FEI) that TWN received Mar 16 PGR update letter COVID restrictions

PGR - Indigenous Relations Engagement Log - Gaglardi Route						
17-Apr-20	Email	Larissa Grant	Title & Rights Floor Manager	Greg Edgelow	Musqueam Indian Band	To: Edgelow, Greg <Greg.Edgelow@fortisbc.com> Subject: Re: FortisBC - PGR Project Outreach Larissa indicating they are adjusting to COVID and to determine what method of online platform for PGR meeting
17-Apr-20	Email	Larissa Grant	Title & Rights Floor Manager	Greg Edgelow	Musqueam Indian Band	To: Larissa Grant <larissa@musqueam.bc.ca> Subject: Re: PGR Project Outreach Greg E (FEI) to Larisa G (MIB) acknowledging past email from Larissa regarding COVID and online platform
17-Apr-20	Email	Larissa Grant	Title & Rights Floor Manager	Greg Edgelow	Musqueam Indian Band	<Greg.Edgelow@fortisbc.com> To: Larissa and IGA/Title and Rights Teams Discussing change in scope on the new route change for the Pattullo Gas Pipeline Replacement Project (PGR Project) Presentation options: Send information via email: • A PowerPoint or • A word doc Follow up with either a: • Phone call or • Set up a Skype meeting
17-Apr-20	Email	Ginevra Toniello Cora denHartigh	Interim Director, TLR Referrals Analyst	Greg Edgelow	Tsleil-Waututh Nation	To: Ginevra Toniello <gtoniello@twnation.ca>; Tsleil-Waututh Referrals <referrals@twnation.ca> Subject: RE: PGR Project TWN engagement discovery and any collaboration outcomes
17-Apr-20	Email	Ginevra Toniello Cora denHartigh	Interim Director, TLR Referrals Analyst	Greg Edgelow	Tsleil-Waututh Nation	To: Ginevra Toniello <gtoniello@twnation.ca> Cc: Tsleil-Waututh Referrals <referrals@twnation.ca> Subject: Update: PGR Project engagement letter in Sept 2018 and then another letter in March 2019, followed up with an update letter in March 2020. PGR Project has evolved. Presentation Options Send information via email: • A PowerPoint or • A word doc Follow up with either a: • Phone call or • Set up a Skype meeting
22-Apr-20	Email	Sarah Prien	Referrals Officer	Greg Edgelow	Kwikwetlem First Nation	From: Referrals <referrals@kwikwetlem.com> To: Edgelow, Greg <Greg.Edgelow@fortisbc.com> Subject: RE: All the Best to Your Community & FortisBC Pattullo Gas Line Replacement Project Update KFN thanking for FEI reaching out. Will discuss with their team when we can meet. Challenging times
22-Apr-20	Emailed Letter	Sarah Prien	Referrals Officer	Greg Edgelow	Kwikwetlem First Nation	From: Edgelow, Greg To: sarah@kwikwetlem.com Subject: Pattullo Gas Line -PGR Project - Engagement Process Meeting & Support Emailed to Sarah P (KFN) : Options for meeting, who, online platform, content, mindful of time and capacity
22-Apr-20	Email	Cora denHartigh Melanie Walker	Referrals Analyst Referrals Manager	Greg Edgelow	Tsleil-Waututh Nation	To: Tsleil-Waututh Referrals <referrals@twnation.ca> Subject: Pattullo Gas Line -PGR Project - Engagement Process Meeting & Support Greetings TWN Referrals Team Emailed to Referrals: Options for meeting, who, online platform, content, mindful of time and capacity
23-Apr-20	Email	Steven Harris	Lands Officer	Greg Edgelow	Kwantlen First Nation	Steven Harris introducing himself and support staff from Kwantlen, call to make arrangements for a meeting and use Zoom
23-Apr-20	Email	Steven Harris	Lands Officer	Greg Edgelow	Kwantlen First Nation	Steven Harris (Kwnantlen) asking FEI to Add to meeting list: Ashley Doyle ashley@kwantlenlands.ca – Lands Manager Drew Atkins drew@kwantlenlands.ca – Manager of Special Operations
23-Apr-20	Email	Steven Harris	Lands Officer	Greg Edgelow	Kwantlen First Nation	From: Edgelow, Greg To: Steven Harris <steven@kwantlenlands.ca> Subject: RE: Pattullo Gas Line -PGR Project - Engagement Process Meeting & Support Greg E (FEI) emailing Steve H (Kwantlen) about a call today after 3pm-5 pm
23-Apr-20	Email	Steven Harris	Lands Officer	Greg Edgelow	Kwantlen First Nation	Meeting Date: Wed Apr 29, 11am-12pm - Meeting Greg E (FEI) emailing Steve H (Kwantlen) about sending more meeting details
23-Apr-20	Email	Sarah Prien Robert Corman Samantha Singbeil Greg Edgelow	Referrals Officer Lands & Resources Manager Councilor Manager, Indigenous Relations Indigenous Relations Manager	Greg Edgelow	Kwikwetlem First Nation	From: Edgelow, Greg To: referrals@kwikwetlem.com Subject: PGR - Pattullo Gas Pipeline Replacement Project Engagement Meeting Greg E (FEI) email to Sarah P and Robert C (KFN) Acknowledging opportunity to meet in following week and options for meeting platform and agenda topics
24-Apr-20	Email	Sarah Prien Reaman Miller Robert Corman George Chaffee Lane Myers Nicole Oakes Samantha Singbeil Greg Edgelow Caroline Astley	Referrals Officer Referrals Liaison Officer Lands & Resources Manager KFN Councilor Senior Administrative Assistant Archaeologist - Brown & Oakes Manager, Indigenous Relations Indigenous Relations Manager	Greg Edgelow	Kwikwetlem First Nation	From: Edgelow, Greg To: Edgelow, Greg; Singbeil, Samantha; Astley, Caroline; Subject: FortisBC & Kwikwetlem First Nation Engagement Meeting - PGR Project Meeting details Where: Zoom (Invite sent in Outlook to hold the date and time) FortisBC & Kwikwetlem First Nation Engagement Meeting PGR - Pattullo Gas Line Replacement Project Thursday, April 30, 2020 11am-12pm

PGR - Indigenous Relations Engagement Log - Gaglardi Route						
24-Apr-20	Email	Sarah Prien	Referrals Officer	Greg Edgelow	Kwikwetlem First Nation	From: Referrals <referrals@kwikwetlem.com> To: Edgelow, Greg <Greg.Edgelow@fortisbc.com> Subject: RE: PGR - Pattullo Gas Pipeline Replacement Project Engagement Meeting Referrals identifying who is on the call next week. Sarah – Referrals Officer Robert – Lands & Resources Manager George – Councilor Lanne – Senior Administrative Assistant
24-Apr-20	Email	Sarah Prien	Referrals Officer	Greg Edgelow	Kwikwetlem First Nation	From: Edgelow, Greg <Greg.Edgelow@fortisbc.com> Sent: Friday, April 24, 2020 3:02 PM To: Referrals <referrals@kwikwetlem.com> Subject: RE: - RE: PGR - Pattullo Gas Pipeline Replacement Project Engagement Meeting
24-Apr-20	Email	Sarah Prien Reaman Miller Robert Corman George Chaffee Lane Myers Nicole Oakes Samantha Singbeil Greg Edgelow Caroline Astley Deborah Martelluzzi	Referrals Officer Referrals Liaison Officer Lands & Resources Manager Councilor Senior Administrative Assistant Archaeologist - Brown & Oakes Manager, Indigenous Relations Indigenous Relations Manager Manager, Environment Programs & Projects, Sustainability & Environment	Greg Edgelow	Kwikwetlem First Nation	From: Referrals <referrals@kwikwetlem.com> To: Edgelow, Greg <Greg.Edgelow@fortisbc.com> Subject: - RE: PGR - Pattullo Gas Pipeline Replacement Project Engagement Meeting RE: preferred meeting time is Thursday, April 30 from 11-12. Second best is Friday, May 1 at 11. Sarah Prien – sarah@kwikwetlem.com Robert Corman – robert@kwikwetlem.com George Chaffee – george@kwikwetlem.com Lance Myers - lance@kwikwetlem.com
27-Apr-20	Email	Steven Harris	Lands Officer	Greg Edgelow	Kwantlen First Nation	From: Steven Harris <steven@kwantlenlands.ca> To: Edgelow, Greg <Greg.Edgelow@fortisbc.com> Subject: - RE: FortisBC - PGR Project Outreach Acknowledgement of Mar 29, 2020 PGR meeting. COVID capacity challenges
27-Apr-20	Email	Steven Harris	Lands Officer	Greg Edgelow	Kwantlen First Nation	Steven Harris indicating it is ok to use the logo on Kwantlenfn.ca for the PowerPoint presentation for upcoming meeting
27-Apr-20	Email	Steven Harris Ashley Doyle Drew Atkins	Lands Officer Lands Manager Manager of Special Operations	Greg Edgelow	Kwantlen First Nation	Acknowledgement from Steven Harris (Kwantlen)of upcoming meeting Mar 29 & to contact Donna Leon, Kwantlen's Community Outreach Director and Malissa Smith, Kwantlen's Health Director for any COVID Outreach we engage in
27-Apr-20	Email	Steven Harris	Lands Officer	Greg Edgelow	Kwantlen First Nation	Approval request to use KFN logo on PowerPoint for presentation
27-Apr-20	Email	Sarah Prien	Referrals Officer	Greg Edgelow	Kwikwetlem First Nation	From: Edgelow, Greg <Greg.Edgelow@fortisbc.com> To: Referrals <referrals@kwikwetlem.com> Subject: APR 30 Meeting with FortisBC Greg E (FEI) to Robert C (KFN) asking if FEI can use KFN logo for Zoom meeting for Apr 30 Meeting at 11am and meeting details to be sent soon
28-Apr-20	Email	Steven Harris Ashley Doyle Drew Atkins	Lands Officer Lands Manager Manager of Special Operations	Greg Edgelow	Kwantlen First Nation	Final confirmation for Engagement meeting for Apr 29, 2020
29-Apr-20	Meeting (Virtual)	Steven Harris Ashley Doyle Drew Atkins Samantha Singbeil Greg Edgelow Caroline Astley	Lands Officer Lands Manager Manager of Special Operations Manager, Indigenous Relations Indigenous Relations Manager	Greg Edgelow	Kwantlen First Nation	Email sent on Project - FortisBC & Kwantlen First Nation Engagement Meeting Agenda • Acknowledgement • Introductions • Proposed Project • Options Assessed • Proposed Project Overview • Project Progress Update • Next Steps
29-Apr-20	Emailed Letter	Sarah Prien Reaman Miller Robert Corman George Chaffee Lane Myers Nicole Oakes Samantha Singbeil Greg Edgelow Caroline Astley	Referrals Officer Referrals Liaison Officer Lands & Resources Manager KFN Councilor Senior Administrative Assistant Archaeologist - Brown & Oakes Manager, Indigenous Relations Indigenous Relations Manager	Greg Edgelow	Kwikwetlem First Nation	Subject: PGR - Pattullo Gas Line Replacement Project Engagement Meeting - FortisBC & Kwikwetlem First Nation When: Thursday, April 30, 2020 11:00 AM-12:00 PM Email invite with presentation information Thursday, April 30, 2020 11am-12pm Agenda • Acknowledgement • Introductions • Proposed Project • Options Assessed • Proposed Project Overview • Project Progress Update • Next Steps
29-Apr-20	Email	George Chaffee	KFN Councilor	Greg Edgelow	Kwikwetlem First Nation	From: Edgelow, Greg To: george@kwikwetlem.com Request for last name for KFN Council member George invited to PGR meeting

PGR - Indigenous Relations Engagement Log - Gaglardi Route						
29-Apr-20	Email	George Chaffee	KFN Councilor	Greg Edgelow	Kwikwetlem First Nation	From: Edgelow, Greg To: 'george@kwikwetlem.com' <george@kwikwetlem.com> Subject: RE: Greetings From Greg at FortisBC Acknowledgement Greg had KFN Councilor George Chaffee's last name
29-Apr-20	Email	Sarah Prien	Referrals Officer	Greg Edgelow	Kwikwetlem First Nation	From: Referrals <referrals@kwikwetlem.com> To: Edgelow, Greg <Greg.Edgelow@fortisbc.com> Subject: - RE: APR 30 Meeting with FortisBC Sarah indicating she mailed her office manager for a digital copy of the KFN logo but haven't heard back from her
30-Apr-20	Meeting (Virtual)	Sarah Prien Reaman Miller Robert Corman George Chaffee Lane Myers Nicole Oakes Samantha Singbeil Greg Edgelow Caroline Astley	Referrals Officer Referrals Liaison Officer Lands & Resources Manager Councilor Senior Administrative Assistant Archaeologist - Brown & Oakes Manager, Indigenous Relations Indigenous Relations Manager	Greg Edgelow	Kwikwetlem First Nation	Meeting Agenda: FortisBC & Kwikwetlem First Nation PGR Project Engagement Meeting Thursday, April 30, 2020 - 11am-12pm Agenda • Acknowledgement • Introductions • Proposed Project • Options Assessed • Proposed Project Overview • Project Progress Update • Next Steps
30-Apr-20	Emailed Letter	Robert Corman	Lands & Resources Manager	Greg Edgelow	Kwikwetlem First Nation	From: Robert Corman <robert@kwikwetlem.com> To: Edgelow, Greg <Greg.Edgelow@fortisbc.com> Subject: - Fortis Projects Stakeholder Directory Robert C (KFN) sending Greg E (FEI) the KFN stakeholder directory for PGR project
30-Apr-20	Email	Larissa Grant	Title & Rights Floor Manager	Greg Edgelow	Musqueam Indian Band	From: Edgelow, Greg To: Larissa Grant <larissa@musqueam.bc.ca> Subject: PGR - Pattullo Gas Line Replacement Project - Virtual Intro-Discovery Meeting Request to set up an engagement meeting regarding PGR project to Larissa G (MIB and the Titles and Rights and IGA Teams
30-Apr-20	Email	Cora denHartigh Melanie Walker	Referrals Analyst Referrals Manager	Greg Edgelow	Tsleil-Waututh Nation	From: Edgelow, Greg <Greg.Edgelow@fortisbc.com> To: Tsleil-Waututh Referrals <referrals@twnation.ca> Cc: Edgelow, Greg <Greg.Edgelow@fortisbc.com> Subject: Pattullo Gas Line -PGR Project - Engagement Process Meeting & Support Request to set up an engagement meeting regarding PGR project
7-May-20	Email	Natalie Anderson	Lands Manager	Mathew Hoover	Cowichan Tribes	To: Edgelow, Greg <Greg.Edgelow@fortisbc.com> Subject: - Re: Pattullo Gas Line Replacement Request from Cowichan for higher resolution map of PGR project & identify Natalie Anderson as contact for Cowichan Tribes, not Jodee
7-May-20	Email	Natalie Anderson	Lands Manager	Greg Edgelow	Cowichan Tribes	From: Edgelow, Greg To: Natalie Anderson <Natalie.Anderson@cowichantribes.com> Subject: RE: - Re: Pattullo Gas Line Replacement Sending Cowichan Tribes another map of higher resolution
7-May-20	Email	Natalie Anderson	Lands Manager	Greg Edgelow	Cowichan Tribes	From: Edgelow, Greg To: Natalie Anderson <Natalie.Anderson@cowichantribes.com> Subject: RE: - Re: Pattullo Gas Line Replacement Greg responding to Natalie acknowledging map request and will send another map of higher resolution
8-May-20	Email	Cora denHartigh Melanie Walker	Referrals Analyst Referrals Manager	Greg Edgelow	Tsleil-Waututh Nation	From: Tsleil-Waututh Referrals <referrals@twnation.ca> To: Edgelow, Greg <Greg.Edgelow@fortisbc.com> Subject: - RE: Pattullo Gas Line -PGR Project - Engagement Process Meeting & Support TWN request for more project documents to do an adequate review. Upon review TWN would determine if follow up or meeting needed. Review period increased from 30-45 days. Indicated that if capacity funding is required, they will reach out as well. Code for the file is TWN 14-160 & cite this code in future
8-May-20	Email	Cora denHartigh Melanie Walker	Referrals Analyst Referrals Manager	Greg Edgelow	Tsleil-Waututh Nation	From: Edgelow, Greg <Greg.Edgelow@fortisbc.com> To: Tsleil-Waututh Referrals <referrals@twnation.ca> Cc: Melanie Walker <mwalker@twnation.ca>; Singbeil, Samantha <Samantha.Singbeil@fortisbc.com> Subject: RE: - RE: Pattullo Gas Line -PGR Project - Engagement Process Meeting & Support Greg E (FEI) acknowledging recent email from TWN referrals on PGR project
11-May-20	Email	Aviva Rathbone	Senior Archaeologist	Olivia Stanley	Musqueam Indian Band	Sent: Monday, May 11, 2020 2:47 PM Musqueam COVID Update received: Update on COVID restrictions from MIB
12-May-20	Email	Sarah Prien Robert Corman	Referrals Officer Lands & Resources Manager	Greg Edgelow	Kwikwetlem First Nation	From: Edgelow, Greg To: sarah@kwikwetlem.com; Referrals <referrals@kwikwetlem.com>; Subject: RE: FortisBC PGR Project Engagement Follow-Up (Apr 30, 2020 Meeting) Greg E (FEI) mentioned requirements for the CPCN application process which requires FEI to engage in consultation with the municipality(ies) and public input, we will be launching the proposed PGR Project information near the end of May (possibly into June).

PGR - Indigenous Relations Engagement Log - Gaglardi Route						
12-May-20	Emailed Letter	Sarah Prien Robert Corman	Referrals Officer Lands & Resources Manager	Greg Edgelow	Kwikwetlem First Nation	From: Edgelow, Greg To: sarah@kwikwetlem.com; Referrals <referrals@kwikwetlem.com>; Subject: FortisBC PGR Project Engagement Follow-Up (Apr 30, 2020 Meeting) Acknowledgement for Apr 30 meeting. FortisBC will be applying for permits to support archaeological investigations. Geotechnical work with approximately 18 boreholes (see Attachment Appendix 1& 2) set to begin in early June 2020. In respect of your time and COVID restrictions, we would like to continue to host virtual meetings.
13-May-20	Email	Natalie Anderson	Lands Manager	Greg Edgelow	Cowichan Tribes	From: Edgelow, Greg <Greg.Edgelow@fortisbc.com> To: Natalie Anderson <Natalie.Anderson@cowichantribes.com> Subject: Re: - Re: Pattullo Gas Line Replacement Greg E (FEI) acknowledging Cowichan Tribes requesting another map with better resolution as additional one sent was not sufficien
13-May-20	Email	Natalie Anderson	Lands Manager	Greg Edgelow	Cowichan Tribes	From: Natalie Anderson <Natalie.Anderson@cowichantribes.com> To: Edgelow, Greg <Greg.Edgelow@fortisbc.com> Subject: RE: - Re: Pattullo Gas Line Replacement Natalie requesting additional map as the last replacement maps still did not have appropriate resolutio
13-May-20	Emailed Letter	Steven Harris Ashley Doyle	Lands Officer	Greg Edgelow	Kwantlen First Nation	From: Edgelow, Greg <Greg.Edgelow@fortisbc.com> To: Steven Harris <steven@kwantlenlands.ca>; Subject: FortisBC PGR Project Engagement Follow-Up (Apr 29, 2020 Meeting) Acknowledgement for Apr. 29 engagement meeting. Mentioning of upcoming permits for CPCN, Geotech work, Capacity funding, respecting COVID
13-May-20	Email	Larissa Grant	Title & Rights Floor Manager	Greg Edgelow	Musqueam Indian Band	From: Larissa Grant <larissa@musqueam.bc.ca> To: Edgelow, Greg <Greg.Edgelow@fortisbc.com> Subject: - RE: PGR - Pattullo Gas Line Replacement Project - Virtual Intro-Discovery Meeting Request new meeting dates for engagement meeting into June
13-May-20	Email	Larissa Grant	Title & Rights Floor Manager	Greg Edgelow	Musqueam Indian Band	From: Edgelow, Greg To: Larissa Grant <larissa@musqueam.bc.ca> Subject: RE: - RE: PGR - Pattullo Gas Line Replacement Project - Virtual Intro-Discovery Meeting Greg E (FEI) acknowledge recent email request to send some new potential meeting dates
13-May-20	Email	Cora denHartigh Melanie Walker	Referrals Analyst Referrals Manager	Greg Edgelow	Tsleil-Waututh Nation	From: Edgelow, Greg To: Tsleil-Waututh Referrals <referrals@twnation.ca> Subject: RE: Pattullo Gas Line -PGR Project - Engagement Process Meeting & Support Greg E (FEI) Acknowledging that FEI will send documents soon
13-May-20	Email	Cora denHartigh Melanie Walker	Referrals Analyst Referrals Manager	Greg Edgelow	Tsleil-Waututh Nation	From: Tsleil-Waututh Referrals <referrals@twnation.ca> To: Edgelow, Greg <Greg.Edgelow@fortisbc.com> Subject: RE: - RE: Pattullo Gas Line -PGR Project - Engagement Process Meeting & Support TWN acknowledging documents to be sent from FEI and that time frame for review is currently 45 days at minimum.
14-May-20	Email	Steven Harris Ashley Doyle	Lands Officer	Greg Edgelow	Kwantlen First Nation	From: Edgelow, Greg To: Steven Harris <steven@kwantlenlands.ca>; Subject: RE: FortisBC PGR Project Engagement Follow-Up (Apr 29, 2020 Meeting) • Public Launch of the Proposed PGR Project Route: Public launch set to occur between end of May and first week of June • Geotechnical Exploratory Work - Borehole Activity: Set to begin approximately June 1, 2020 • Archeological Overview Process (AOA) desktop review:
14-May-20	Emailed Letter	Steven Harris Ashley Doyle	Lands Officer Lands Manager	Greg Edgelow	Kwantlen First Nation	Pattullo Gas Line Replacement (PGR Project) – Update #4 – May 13, 2020 • Public Announcement of the Proposed PGR Project Route • Geotechnical Investigations - Exploratory Borehole Work • Archaeological Work o Overview Process (AOA - Desktop Review) • Attachments: o Map of anticipated overland route through Burnaby o Map of borehole locations
14-May-20	Email	Sarah Prien Robert Corman	Referrals Officer Lands & Resources Manager	Greg Edgelow	Kwikwetlem First Nation	From: Edgelow, Greg To: sarah@kwikwetlem.com; Subject: Update: FortisBC PGR Project • Public Launch of the Proposed PGR Project Route: Public launch set to occur between end of May and first week of June • Geotechnical Exploratory Work - Borehole Activity: Set to begin approximately June 1, 2020 • Archaeological Overview Process (AOA) desktop review:
14-May-20	Emailed Letter	Ginevra Toniello	Interim Director, TLR	Greg Edgelow	Tsleil-Waututh Nation	Pattullo Gas Line Replacement (PGR Project) – Update #4 – May 13, 2020 • Public Announcement of the Proposed PGR Project Route • Geotechnical Investigations - Exploratory Borehole Work • Archaeological Work o Overview Process (AOA - Desktop Review) • Attachments: o Map of anticipated overland route through Burnaby o Map of borehole locations

PGR - Indigenous Relations Engagement Log - Gaglardi Route						
14-May-20	Email	Cora denHartigh Melanie Walker	Referrals Analyst Referrals Manager	Greg Edgelow	Tsleil-Waututh Nation	To: Tsleil-Waututh Referrals <referrals@twnation.ca> Subject: RE: Pattullo Gas Line - PGR Project - Engagement Process Meeting & Support. Received Fee Schedule sheet and TWN Stewardship Policy document Capacity Funding: Geotechnical Work: Permits: The Archeological Overview Process (AOA) desktop Review is in process now. Project Announcement: TWN Engagement:
15-May-20	Emailed Letter	Natalie Anderson	Lands Manager	Greg Edgelow	Cowichan Tribes	Greg E (FEI) email to Natalie A (Cowichan), RE: Route map Geotechnical Work: Permits: The Archeological Overview Process (AOA) desktop Review Project Announcement:
15-May-20	Emailed Letter	Caroline Gladstone	Band Manager	Greg Edgelow	Halalt First Nation	Pattullo Gas Line Replacement (PGR Project) – Update #4 – May 13, 2020 • Public Announcement of the Proposed PGR Project Route • Geotechnical Investigations - Exploratory Borehole Work • Archaeological Work o Overview Process (AOA - Desktop Review) • Attachments: o Map of anticipated overland route through Burnaby o Map of borehole locations
15-May-20	Emailed Letter	Shannon Gammie	Director of Operations	Greg Edgelow	Lyackson First Nation	Pattullo Gas Line Replacement (PGR Project) – Update #4 – May 13, 2020 • Public Announcement of the Proposed PGR Project Route • Geotechnical Investigations - Exploratory Borehole Work • Archaeological Work o Overview Process (AOA - Desktop Review) • Attachments: o Map of anticipated overland route through Burnaby o Map of borehole locations
15-May-20	Emailed Letter	Norman Point	Public Works Director	Greg Edgelow	Musqueam Indian Band	FortisBC PGR Project Engagement (4th) Update May 2020 From: Edgelow, Greg To: Larissa Grant <larissa@musqueam.bc.ca> Subject: Pattullo Gas Line - PGR Project - Updates, Engagement Process, Meeting & Support Project Update Capacity Funding: Geotechnical Work: Permits: Community Engagement:
15-May-20	Email	Larissa Grant	Title & Rights Floor Manager	Greg Edgelow	Musqueam Indian Band	From: Edgelow, Greg Sent: Friday, May 15, 2020 10:07 AM To: Larissa Grant <larissa@musqueam.bc.ca> Subject: Pattullo Gas Line - PGR Project - Updates, Engagement Process, Meeting & Support Follow up on previous project update meeting
15-May-20	Emailed Letter	Robert Sam	Chief & Council	Greg Edgelow	Penelakut Tribe	Pattullo Gas Line Replacement (PGR Project) – Update #4 – May 13, 2020 • Public Announcement of the Proposed PGR Project Route • Geotechnical Investigations - Exploratory Borehole Work • Archaeological Work o Overview Process (AOA - Desktop Review) • Attachments: o Map of anticipated overland route through Burnaby o Map of borehole locations
15-May-20	Emailed Letter	Matt McGinty	Referrals Manager	Greg Edgelow	People of the River Referrals Office	Pattullo Gas Line Replacement (PGR Project) – Update #4 – May 13, 2020 • Public Announcement of the Proposed PGR Project Route • Geotechnical Investigations - Exploratory Borehole Work • Archaeological Work o Overview Process (AOA - Desktop Review) • Attachments: o Map of anticipated overland route through Burnaby o Map of borehole locations
15-May-20	Emailed Letter	Jason Campbell	Chief Administrative Officer	Greg Edgelow	Seabird Island Indian Band	Pattullo Gas Line Replacement (PGR Project) – Update #4 – May 13, 2020 • Public Announcement of the Proposed PGR Project Route • Geotechnical Investigations - Exploratory Borehole Work • Archaeological Work o Overview Process (AOA - Desktop Review) • Attachments: o Map of anticipated overland route through Burnaby o Map of borehole locations

PGR - Indigenous Relations Engagement Log - Gaglardi Route						
15-May-20	Emailed Letter	Raymond Louie	Rights and Title	Greg Edgelow	Shxw'ow'hamel First Nation	Pattullo Gas Line Replacement (PGR Project) – Update #4 – May 13, 2020 • Public Announcement of the Proposed PGR Project Route • Geotechnical Investigations - Exploratory Borehole Work • Archaeological Work o Overview Process (AOA - Desktop Review) • Attachments: o Map of anticipated overland route through Burnaby o Map of borehole locations
15-May-20	Emailed Letter	Debra Schneider	Land Governance Director	Greg Edgelow	Skawahlook First Nation	Pattullo Gas Line Replacement (PGR Project) – Update #4 – May 13, 2020 • Public Announcement of the Proposed PGR Project Route • Geotechnical Investigations - Exploratory Borehole Work • Archaeological Work o Overview Process (AOA - Desktop Review) • Attachments: o Map of anticipated overland route through Burnaby o Map of borehole locations
15-May-20	Emailed Letter	Matt McGinty	Referrals Manager	Greg Edgelow	Soowahlie Indian Band	Pattullo Gas Line Replacement (PGR Project) – Update #4 – May 13, 2020 • Public Announcement of the Proposed PGR Project Route • Geotechnical Investigations - Exploratory Borehole Work • Archaeological Work o Overview Process (AOA - Desktop Review) • Attachments: o Map of anticipated overland route through Burnaby o Map of borehole locations
15-May-20	Emailed Letter	Matt McGinty	Referrals Manager	Greg Edgelow	Stó:lō Nation - C/O PRRO	Pattullo Gas Line Replacement (PGR Project) – Update #4 – May 13, 2020 • Public Announcement of the Proposed PGR Project Route • Geotechnical Investigations - Exploratory Borehole Work • Archaeological Work o Overview Process (AOA - Desktop Review) • Attachments: o Map of anticipated overland route through Burnaby o Map of borehole locations
15-May-20	Emailed Letter	Matt McGinty	Referrals Manager	Greg Edgelow	Stó:lō Tribal Council - C/O PRRO	Pattullo Gas Line Replacement (PGR Project) – Update #4 – May 13, 2020 • Public Announcement of the Proposed PGR Project Route • Geotechnical Investigations - Exploratory Borehole Work • Archaeological Work o Overview Process (AOA - Desktop Review) • Attachments: o Map of anticipated overland route through Burnaby o Map of borehole locations
15-May-20	Emailed Letter	Maureen Tommy	Director of Admin	Greg Edgelow	Stz'uminus First Nation	Pattullo Gas Line Replacement (PGR Project) – Update #4 – May 13, 2020 • Public Announcement of the Proposed PGR Project Route • Geotechnical Investigations - Exploratory Borehole Work • Archaeological Work o Overview Process (AOA - Desktop Review) • Attachments: o Map of anticipated overland route through Burnaby o Map of borehole locations
15-May-20	Emailed Letter	Carole Livingstone	Treaty Referrals/Counsellor	Greg Edgelow	Ts'uu baa-asatx (Lake Cowichan First Nation)	Pattullo Gas Line Replacement (PGR Project) – Update #4 – May 13, 2020 • Public Announcement of the Proposed PGR Project Route • Geotechnical Investigations - Exploratory Borehole Work • Archaeological Work o Overview Process (AOA - Desktop Review) • Attachments: o Map of anticipated overland route through Burnaby o Map of borehole locations
21-May-20	Email	Larissa Grant	Title & Rights Floor Manager	Greg Edgelow	Musqueam Indian Band	From: Edgelow, Greg To: Larissa Grant <larissa@musqueam.bc.ca> Subject: RE: Pattullo Gas Line - PGR Project - Updates, Engagement Process, Meeting & Support RE: update map of the proposed PGR gas line and anticipated geotechnical work (exploratory boreholes)
22-May-20	Email	Larissa Grant	Title & Rights Floor Manager	Greg Edgelow	Musqueam Indian Band	From: Edgelow, Greg To: Larissa Grant <larissa@musqueam.bc.ca> Subject: FW: Pattullo Gas Line - PGR Project - Updates, Engagement Process, Meeting & Support Request to send additional dates to set up engagement meeting
25-May-20	Email	Larissa Grant	Title & Rights Floor Manager	Greg Edgelow	Musqueam Indian Band	From: Edgelow, Greg To: Larissa Grant <larissa@musqueam.bc.ca> Subject: New Dates: Pattullo Gas Line - PGR Project - Updates, Engagement Process, Meeting & Support Sent MIB suggested dates for an engagement meeting

PGR - Indigenous Relations Engagement Log - Gaglardi Route						
28-May-20	Email	Sarah Prien Robert Corman	Referrals Officer Lands & Resources Manager	Greg Edgelow	Kwikwetlem First Nation	From: Referrals <referrals@kwikwetlem.com> Sent: Thursday, May 28, 2020 4:11 PM To: Edgelow, Greg <Greg.Edgelow@fortisbc.com>; Subject: - RE: FortisBC PGR Project Engagement Follow-Up (Apr 30, 2020 Meeting) KFN indicating availability for a meeting
28-May-20	Email	Sarah Prien Reaman Miller Robert Corman Nicole Oakes Doug Brown Greg Edgelow	Referrals Officer Referrals Liaison Officer Lands & Resources Manager Archaeologist - Brown & Oakes Archaeologist - Brown & Oakes Indigenous Relations Manager	Greg Edgelow	Kwikwetlem First Nation	From: Edgelow, Greg Sent: Thursday, May 28, 2020 3:50 PM To: doug@brownoakesarch.com; nicole@brownoakesarch.com; robert@kwikwetlem.com; sarah@kwikwetlem.com; Referrals <referrals@kwikwetlem.com> Subject: RE: FortisBC PGR Project Engagement Follow-Up (Apr 30, 2020 Meeting) Follow up on suggestions on engagement from KFN and Stantec
28-May-20	Emailed Letter	Sarah Prien Reaman Miller Robert Corman Nicole Oakes Doug Brown Greg Edgelow	Referrals Officer Referrals Liaison Officer Lands & Resources Manager Archaeologist - Brown & Oakes Archaeologist - Brown & Oakes Indigenous Relations Manager	Greg Edgelow	Kwikwetlem First Nation	From: Edgelow, Greg To: doug@brownoakesarch.com; Subject: FortisBC PGR Project Engagement Follow-Up (Apr 30, 2020 Meeting) Greetings Attached the presentation again from Apr 30 and the Borehole locations. Permits: Geotech Work: Capacity Funding: Meetings:
29-May-20	Meeting (Virtual)	Sarah Prien Reaman Miller Robert Corman Nicole Oakes Caroline Astley Sean McKnight Greg Edgelow	Referrals Officer Referrals Liaison Officer Lands & Resources Manager Archaeologist - Brown & Oakes Project Manager - Ecologic Consultants Archaeologist - Stantec Indigenous Relations Manager	Greg Edgelow	Kwikwetlem First Nation	Subject: FortisBC PGR Project - Geotechnical - AOA Discussion (KFN, B&O, FortisBC, Stantec) When: Friday, May 29, 2020 1:00 PM-2:00 PM FortisBC PGR Project - Geotechnical - AOA Discussion Agenda: • Introduction to the PGR Project (Proposed Route) • Introduction to the AOA process to date • Introduction to the Geotech Activity (locations, depths, schedule) • Take Aways & Action Items • Future Engagements Attachments: • Proposed PGR Route, Apr 30 KFN Presentation, Anticipated Geotech Schedule Borehole Assumed Depths
29-May-20	Email	Sarah Prien Robert Corman Nicole Oakes Greg Edgelow	Referrals Officer Lands & Resources Manager Archaeologist - Brown & Oakes Indigenous Relations Manager	Greg Edgelow	Kwikwetlem First Nation	From: Nicole Oakes <nicole@brownoakesarch.com> To: Edgelow, Greg <Greg.Edgelow@fortisbc.com>; Subject: RE: - RE: FortisBC PGR Project Engagement Follow-Up (Apr 30, 2020 Meeting) Request from KFN for 1pm. meeting as Another obligation has come up for many
30-May-20	Email	Sarah Prien Reaman Miller Robert Corman Nicole Oakes Caroline Astley Sean McKnight Greg Edgelow	Referrals Officer Referrals Liaison Officer Lands & Resources Manager Archaeologist - Brown & Oakes Project Manager - Ecologic Consultants Archaeologist - Stantec Indigenous Relations Manager	Greg Edgelow	Kwikwetlem First Nation	From: Edgelow, Greg To: sarah@kwikwetlem.com; Subject: PGR Project Meeting Follow Up: KFN & FortisBC FortisBC PGR Project - Geotechnical - AOA Discussion Action Item & Take Away's from recent engagement meeting
31-May-20	Email	Sarah Prien Reaman Miller Robert Corman Samantha Singbeil Greg Edgelow Caroline Astley	Referrals Officer Referrals Liaison Officer Lands & Resources Manager Senior Administrative Assistant Manager, Indigenous Relations Indigenous Relations Manager	Greg Edgelow	Kwikwetlem First Nation	From: Referrals <referrals@kwikwetlem.com> To: Edgelow, Greg <Greg.Edgelow@fortisbc.com>; Subject: - RE: PGR Project Meeting Follow Up: KFN & FortisBC Sarah asking to include Reaman Miller as your point of contact for this project with the Nation moving forward and to include referrals@kwikwetlem.com or all correspondence about the project
1-Jun-20	Email	Sarah Prien Reaman Miller Robert Corman Samantha Singbeil Greg Edgelow Caroline Astley	Referrals Officer Referrals Liaison Officer Lands & Resources Manager Senior Administrative Assistant Manager, Indigenous Relations Indigenous Relations Manager	Greg Edgelow	Kwikwetlem First Nation	From: Edgelow, Greg To: 'Referrals' <referrals@kwikwetlem.com>; Reaman Miller Cc: Singbeil, Samantha <Samantha.Singbeil@fortisbc.com>; Hyde, William Subject: RE: - RE: PGR Project Meeting Follow Up: KFN & FortisBC Greg E (FEI) Acknowledging Sarah P (KFN) request we will use Reaman as our point of contact as requested for PGR Project
1-Jun-20	Email	Sarah Prien Reaman Miller Robert Corman Doug Brown Nicole Oakes Matt Henderson	Referrals Officer Referrals Liaison Officer Lands & Resources Manager Archaeologist - Brown & Oakes Project Manager - Ecologic Consultants Archaeologist - Stantec	Greg Edgelow	Kwikwetlem First Nation	From: Edgelow, Greg To: sarah@kwikwetlem.com; Referrals <referrals@kwikwetlem.com>; Subject: PGR Project Meeting Follow Up: KFN & FortisBC Meeting note from Apr 30 FortisBC PGR Project - Geotechnical - AOA Discussion • PGR Project (Proposed Route) • AOA process to date • Geotech Activity (locations, depths, schedule) • Take Aways • Action Items • Future Engagements
2-Jun-20	Email	Cora denHartigh Melanie Walker	Referrals Analyst Referrals Manager	Greg Edgelow	Tsleil-Waututh Nation	To: Edgelow, Greg <Greg.Edgelow@fortisbc.com> Subject: - RE: Pattullo Gas Line - PGR Project - Engagement Process Meeting & Support TWN indicating that the FEI project update email and documents are not detailed enough for them to determine what is required of them and capacity funding. Requested more detailed documents to review and determine their involvement further

PGR - Indigenous Relations Engagement Log - Gaglardi Route						
2-Jun-20	Email	Cora denHartigh Melanie Walker	Referrals Analyst Referrals Manager	Greg Edgelow	Tsleil-Waututh Nation	To: Tsleil-Waututh Referrals <referrals@twnation.ca> Subject: RE: Pattullo Gas Line - PGR Project - Engagement Process Meeting & Support Acknowledgement of request from TWN on more detailed project documents and request from FEI for an engagement meeting
3-Jun-20	Emailed Letter	Natalie Anderson	Lands Manager	Greg Edgelow	Cowichan Tribes	Pattullo Gas Line Replacement (PGR Project) – Update #5 - June 3, 2020 • Archeological Work Update o Archaeological Overview Assessment o Pending Heritage Conservation Act (HCA) Permits • Geotechnical Investigations - Exploratory Borehole Work Update • Decommissioning of Existing Pattullo Bridge Gas Line • Invitation to contact FortisBC (Indigenous Relations Manager) regarding progress, inquiries or capacity concerns
3-Jun-20	Emailed Letter	Caroline Gladstone	Band Manager	Greg Edgelow	Halalt First Nation	Pattullo Gas Line Replacement (PGR Project) – Update #5 - June 3, 2020 • Archeological Work Update o Archaeological Overview Assessment o Pending Heritage Conservation Act (HCA) Permits • Geotechnical Investigations - Exploratory Borehole Work Update • Decommissioning of Existing Pattullo Bridge Gas Line • Invitation to contact FortisBC (Indigenous Relations Manager) regarding progress, inquiries or capacity concerns
3-Jun-20	Emailed Letter	Alli Di Giovanni	Referrals Manager	Greg Edgelow	Katzie First Nation	Pattullo Gas Line Replacement (PGR Project) – Update #3 - June 3, 2020 • Indigenous Relations Manager Introduction • Burnaby Overland Route Introduction • Archeological Work Update o Archaeological Overview Assessment o Pending Heritage Conservation Act (HCA) Permits • Geotechnical Investigations - Exploratory Borehole Work Update • Decommissioning of Existing Pattullo Bridge Gas Line • Invitation to contact FortisBC (Indigenous Relations Manager) regarding progress, inquiries or capacity concerns. • Attachments: o Map of anticipated overland route through Burnaby o Map of borehole locations
3-Jun-20	Emailed Letter	Steven Harris Ashley Doyle	Lands Officer Lands Manager	Greg Edgelow	Kwantlen First Nation	Pattullo Gas Line Replacement (PGR Project) – Update #5 - June 3, 2020 • Archeological Work Update o Archaeological Overview Assessment o Pending Heritage Conservation Act (HCA) Permits • Geotechnical Investigations - Exploratory Borehole Work Update • Decommissioning of Existing Pattullo Bridge Gas Line • Invitation to contact FortisBC (Indigenous Relations Manager) regarding progress, inquiries or capacity concerns
3-Jun-20	Email	Sarah Prien Reaman Miller Robert Corman Greg Edgelow Caroline Astley Sean McKnight	Referrals Officer Referrals Liaison Officer Lands & Resources Manager Indigenous Relations Manager Archaeologist - Stantec	Greg Edgelow	Kwikwetlem First Nation	From: McKnight, Sean <Sean.McKnight@stantec.com> To: Nicole Oakes <nicole@brownoakesarch.com> Subject: - RE: PGR Project Meeting Follow Up: KFN & FortisBC Stantec email to Brown & Oakes: Update on monitoring of the solid stem auger boreholes (BHs Q and R). Kwikwetlem will be invited to participate in this work. Based on the current schedule this will be on July 23. Thurber will let us know if they anticipate needing to change from mud rotary to another method
3-Jun-20	Emailed Letter	Sarah Prien Robert Corman	Referrals Officer Lands & Resources Manager	Greg Edgelow	Kwikwetlem First Nation	Pattullo Gas Line Replacement (PGR Project) – Update #5 - June 3, 2020 • Archeological Work Update o Archaeological Overview Assessment o Pending Heritage Conservation Act (HCA) Permits • Geotechnical Investigations - Exploratory Borehole Work Update • Decommissioning of Existing Pattullo Bridge Gas Line • Invitation to contact FortisBC (Indigenous Relations Manager) regarding progress, inquiries or capacity concerns
3-Jun-20	Emailed Letter	Shannon Gammie	Director of Operations	Greg Edgelow	Lyackson First Nation	Pattullo Gas Line Replacement (PGR Project) – Update #5 - June 3, 2020 • Archeological Work Update o Archaeological Overview Assessment o Pending Heritage Conservation Act (HCA) Permits • Geotechnical Investigations - Exploratory Borehole Work Update • Decommissioning of Existing Pattullo Bridge Gas Line • Invitation to contact FortisBC (Indigenous Relations Manager) regarding progress, inquiries or capacity concerns
3-Jun-20	Emailed Letter	Larissa Grant Erin Sweeney	Title & Rights Floor Manager Executive Assistant, Intergovernmental Affairs Department	Greg Edgelow	Musqueam Indian Band	Pattullo Gas Line Replacement (PGR Project) – Update #5 - June 3, 2020 • Archeological Work Update o Archaeological Overview Assessment o Pending Heritage Conservation Act (HCA) Permits • Geotechnical Investigations - Exploratory Borehole Work Update • Decommissioning of Existing Pattullo Bridge Gas Line • Invitation to contact FortisBC (Indigenous Relations Manager) regarding progress, inquiries or capacity concerns
3-Jun-20	Emailed Letter	Robert Sam	Chief & Council	Greg Edgelow	Penelakut Tribe	Pattullo Gas Line Replacement (PGR Project) – Update #5 - June 3, 2020 • Archeological Work Update o Archaeological Overview Assessment o Pending Heritage Conservation Act (HCA) Permits • Geotechnical Investigations - Exploratory Borehole Work Update • Decommissioning of Existing Pattullo Bridge Gas Line • Invitation to contact FortisBC (Indigenous Relations Manager) regarding progress, inquiries or capacity concerns

PGR - Indigenous Relations Engagement Log - Gaglardi Route						
3-Jun-20	Emailed Letter	Matt McGinty	Referrals Manager	Greg Edgelow	People of the River Referrals Office	Pattullo Gas Line Replacement (PGR Project) – Update #5 - June 3, 2020 • Archeological Work Update o Archaeological Overview Assessment o Pending Heritage Conservation Act (HCA) Permits • Geotechnical Investigations - Exploratory Borehole Work Update • Decommissioning of Existing Pattullo Bridge Gas Line • Invitation to contact FortisBC (Indigenous Relations Manager) regarding progress, inquiries or capacity concerns.
3-Jun-20	Emailed Letter	Jason Campbell	Chief Administrative Officer	Greg Edgelow	Seabird Island Indian Band	Pattullo Gas Line Replacement (PGR Project) – Update #5 - June 3, 2020 • Archeological Work Update o Archaeological Overview Assessment o Pending Heritage Conservation Act (HCA) Permits • Geotechnical Investigations - Exploratory Borehole Work Update • Decommissioning of Existing Pattullo Bridge Gas Line • Invitation to contact FortisBC (Indigenous Relations Manager) regarding progress, inquiries or capacity concerns.
3-Jun-20	Emailed Letter	Chief Harley Chappell Councilor Joanna Charles	Chief Councilor	Greg Edgelow	Semiahmoo First Nation	Pattullo Gas Line Replacement (PGR Project) – Update #3 - June 3, 2020 • Indigenous Relations Manager Introduction • Burnaby Overland Route Introduction • Archeological Work Update o Archaeological Overview Assessment o Pending Heritage Conservation Act (HCA) Permits • Geotechnical Investigations - Exploratory Borehole Work Update • Decommissioning of Existing Pattullo Bridge Gas Line • Invitation to contact FortisBC (Indigenous Relations Manager) regarding progress, inquiries or capacity concerns.
3-Jun-20	Emailed Letter	Raymond Louie	Rights and Title Referrals	Greg Edgelow	Shxw'ow'hamel First Nation	Pattullo Gas Line Replacement (PGR Project) – Update #5 - June 3, 2020 • Archeological Work Update o Archaeological Overview Assessment o Pending Heritage Conservation Act (HCA) Permits • Geotechnical Investigations - Exploratory Borehole Work Update • Decommissioning of Existing Pattullo Bridge Gas Line • Invitation to contact FortisBC (Indigenous Relations Manager) regarding progress, inquiries or capacity concerns.
3-Jun-20	Emailed Letter	Debra Schneider	Land Governance Director	Greg Edgelow	Skawahlook First Nation	Pattullo Gas Line Replacement (PGR Project) – Update #5 - June 3, 2020 • Archeological Work Update o Archaeological Overview Assessment o Pending Heritage Conservation Act (HCA) Permits • Geotechnical Investigations - Exploratory Borehole Work Update • Decommissioning of Existing Pattullo Bridge Gas Line • Invitation to contact FortisBC (Indigenous Relations Manager) regarding progress, inquiries or capacity concerns.
3-Jun-20	Emailed Letter	Matt McGinty	Referrals Manager	Greg Edgelow	Soowahlie Indian Band	Pattullo Gas Line Replacement (PGR Project) – Update #5 - June 3, 2020 • Archeological Work Update o Archaeological Overview Assessment o Pending Heritage Conservation Act (HCA) Permits • Geotechnical Investigations - Exploratory Borehole Work Update • Decommissioning of Existing Pattullo Bridge Gas Line • Invitation to contact FortisBC (Indigenous Relations Manager) regarding progress, inquiries or capacity concerns.
3-Jun-20	Emailed Letter	Chrystal Nahanee Aaron Marchant	Rights and Title	Greg Edgelow	Squamish First Nation	Pattullo Gas Line Replacement (PGR Project) – Update #3 - June 3, 2020 • Indigenous Relations Manager Introduction • Burnaby Overland Route Introduction • Archeological Work Update o Archaeological Overview Assessment o Pending Heritage Conservation Act (HCA) Permits • Geotechnical Investigations - Exploratory Borehole Work Update • Decommissioning of Existing Pattullo Bridge Gas Line • Invitation to contact FortisBC (Indigenous Relations Manager) regarding progress, inquiries or capacity concerns.
3-Jun-20	Emailed Letter	Matt McGinty	Referrals Manager	Greg Edgelow	Stó:lō Nation - C/O PRRO	Pattullo Gas Line Replacement (PGR Project) – Update #5 - June 3, 2020 • Archeological Work Update o Archaeological Overview Assessment o Pending Heritage Conservation Act (HCA) Permits • Geotechnical Investigations - Exploratory Borehole Work Update • Decommissioning of Existing Pattullo Bridge Gas Line • Invitation to contact FortisBC (Indigenous Relations Manager) regarding progress, inquiries or capacity concerns.
3-Jun-20	Emailed Letter	Matt McGinty	Referrals Manager	Greg Edgelow	Stó:lō Tribal Council - C/O PRRO	Pattullo Gas Line Replacement (PGR Project) – Update #5 - June 3, 2020 • Archeological Work Update o Archaeological Overview Assessment o Pending Heritage Conservation Act (HCA) Permits • Geotechnical Investigations - Exploratory Borehole Work Update • Decommissioning of Existing Pattullo Bridge Gas Line • Invitation to contact FortisBC (Indigenous Relations Manager) regarding progress, inquiries or capacity concerns.
3-Jun-20	Emailed Letter	Rhonda Jordan	Director of Finance & Strategic Initiatives	Greg Edgelow	Stz'uminus First Nation	Pattullo Gas Line Replacement (PGR Project) – Update #5 - June 3, 2020 • Archeological Work Update o Archaeological Overview Assessment o Pending Heritage Conservation Act (HCA) Permits • Geotechnical Investigations - Exploratory Borehole Work Update • Decommissioning of Existing Pattullo Bridge Gas Line • Invitation to contact FortisBC (Indigenous Relations Manager) regarding progress, inquiries or capacity concerns.

PGR - Indigenous Relations Engagement Log - Gaglardi Route						
3-Jun-20	Emailed Letter	Victoria Williams	Operations	Greg Edgelow	Tsawwassen First Nation	Pattullo Gas Line Replacement (PGR Project) – Update #3 - June 3, 2020 • Indigenous Relations Manager Introduction • Burnaby Overland Route Introduction • Archeological Work Update o Archaeological Overview Assessment o Pending Heritage Conservation Act (HCA) Permits • Geotechnical Investigations - Exploratory Borehole Work Update • Decommissioning of Existing Pattullo Bridge Gas Line • Invitation to contact FortisBC (Indigenous Relations Manager) regarding progress, inquiries or capacity concerns. • Attachments: o Map of anticipated overland route through Burnaby o Map of borehole locations
3-Jun-20	Emailed Letter	Cora denHartigh Melanie Walker	Referrals Analyst Referrals Manager	Greg Edgelow	Tsleil-Waututh Nation	Pattullo Gas Line Replacement (PGR Project) – Update #5 - June 3, 2020 • Archeological Work Update o Archaeological Overview Assessment o Pending Heritage Conservation Act (HCA) Permits • Geotechnical Investigations - Exploratory Borehole Work Update • Decommissioning of Existing Pattullo Bridge Gas Line • Invitation to contact FortisBC (Indigenous Relations Manager) regarding progress, inquiries or capacity concerns.
3-Jun-20	Emailed Letter	Carole Livingstone	Treaty Referrals/Counsellor	Greg Edgelow	Ts'uu baa-asatx (Lake Cowichan First Nation)	Pattullo Gas Line Replacement (PGR Project) – Update #5 - June 3, 2020 • Archeological Work Update o Archaeological Overview Assessment o Pending Heritage Conservation Act (HCA) Permits • Geotechnical Investigations - Exploratory Borehole Work Update • Decommissioning of Existing Pattullo Bridge Gas Line • Invitation to contact FortisBC (Indigenous Relations Manager) regarding progress, inquiries or capacity concerns.
3-Jun-20	Emailed Letter	Steven Harris Ashley Doyle	Lands Officer	Greg Edgelow	Kwantlen First Nation	Pattullo Gas Line Replacement (PGR Project) – Update #5 - June 3, 2020 • Archeological Work Update o Archaeological Overview Assessment o Pending Heritage Conservation Act (HCA) Permits • Geotechnical Investigations - Exploratory Borehole Work Update • Decommissioning of Existing Pattullo Bridge Gas Line • Invitation to contact FortisBC (Indigenous Relations Manager) regarding progress, inquiries or capacity concerns.
5-Jun-20	Email	Alli Di Giovanni	Referrals Manager	Greg Edgelow	Katzie First Nation	To: Greg Edgelow Katzie indicating capacity issues with COVID. Requesting why FEI is sending out updates during COVID. They will review the documents either way.
5-Jun-20	Email	Steven Harris Ashley Doyle	Lands Officer	Greg Edgelow	Kwantlen First Nation	To: Steven Harris, Kwantlen RE: Pattullo Gas Line Replacement (PGR) Project (Project Reminder below) Archeological Work Archeological Overview Process (AOA) is in progress Exploratory Works Geotechnical investigations in the project area began June 4, 2020 Decommissioning of existing Pattullo Bridge Gas Line
5-Jun-20	Email	Sarah Prien Reaman Miller Robert Corman	Referrals Officer Referrals Liaison Officer Lands & Resources Manager	Greg Edgelow	Kwikwetlem First Nation	From: Edgelow, Greg To: Referrals <referrals@kwikwetlem.com>; Reaman Miller Subject: FortisBC PGR Project Engagement (7th) Update June 2020 RE: update regarding FortisBC's Pattullo Gas Line Replacement (PGR) Project. Pattullo Gas Line Replacement (PGR) Project Archeological Work Exploratory Works Decommissioning of existing Pattullo Bridge Gas Line
5-Jun-20	Email	Larissa Grant	Title & Rights Floor Manager	Greg Edgelow	Musqueam Indian Band	From: Edgelow, Greg To: Larissa Grant <larissa@musqueam.bc.ca> Subject: FortisBC PGR Project Engagement (5th) Update June 2020 - Musqueam Indian Band RE: update regarding FortisBC's Pattullo Gas Line Replacement (PGR) Project. Pattullo Gas Line Replacement (PGR) Project Archeological Work Exploratory Works Geotechnical investigations in the project area began June 4, 2020 Decommissioning of existing Pattullo Bridge Gas Line
5-Jun-20	Email	Cora denHartigh Melanie Walker	Referrals Analyst Referrals Manager	Greg Edgelow	Tsleil-Waututh Nation	To: Tsleil-Waututh Referrals <referrals@twnation.ca> Subject: RE: - RE: Pattullo Gas Line - PGR Project - Engagement Process Meeting & Support Project Update: Archeological Work Exploratory Works Geotechnical investigations in the project area began June 4, 2020 Decommissioning of existing Pattullo Bridge Gas Line
8-Jun-20	Email	Greg Edgelow Caroline Astley Sean McKnight Nicole Oakes	Manager, Archaeology, Major Projects Indigenous Relations Manager Archaeologist - Stantec Archaeologist - B&O	Greg Edgelow	Kwikwetlem First Nation	From: Edgelow, Greg To: McKnight, Sean <Sean.McKnight@stantec.com>; Request to see if KFN & Stantec came up with a borehole plan

PGR - Indigenous Relations Engagement Log - Gaglardi Route						
10-Jun-20	Email	Sarah Prien Reaman Miller Robert Corman Greg Edgelow Caroline Astley Sean McKnight	Referrals Officer Referrals Liaison Officer Lands & Resources Manager Indigenous Relations Manager Archaeologist - Stantec	Greg Edgelow	Kwikwetlem First Nation	From: McKnight, Sean <Sean.McKnight@stantec.com> To: Nicole Oakes <nicole@brownoakesarch.com>; Subject: - RE: PGR Project Meeting Follow Up: KFN & FortisBC RE: update on Thurber's Geotechnical drilling program for the PGR project. don't think further archaeological monitoring of the mud rotary boreholes is necessary, planning the monitoring for the solid stem auger holes (scheduled for mid-July) in the coming weeks.
11-Jun-20	Email	Larissa Grant Erin Sweeney	Title & Rights Floor Manager Executive Assistant, Intergovernmental Affairs Department Public Works Director	Greg Edgelow	Musqueam Indian Band	From: Larissa Grant <larissa@musqueam.bc.ca> To: Edgelow, Greg <Greg.Edgelow@fortisbc.com> Subject: - RE: New Dates: Pattullo Gas Line - PGR Project - Updates, Engagement Process, Meeting & Support Request for new meeting dates for MIB-FEI meeting
11-Jun-20	Email	Larissa Grant, Wade Grant, Erin Larocque, Aviva Rathbone, Leona Sparrow , Erin Sweeney, Jason Woolman	Title & Rights Floor Manager, Intergovernmental Affairs Officer, Intergovernmental Affairs Coordinator, Title & Rights, Senior Archaeologist, Director of Treaty Lands & Resources, Executive Assistant, Intergovernmental Affairs Department, Archives & Research Manager	Greg Edgelow	Musqueam Indian Band	From: Erin Sweeney <esweeney@musqueam.bc.ca> To: Erin Sweeney; Larissa Grant; Leona Sparrow; Aviva Rathbone; Jason Woolman; Erin Larocque; Wade Grant; Wade Grant; Edgelow, Greg Subject: - TENTATIVE: Pattullo Gas Line - PGR Project Updates with Fortis BC When: Tuesday, June 30, 2020 1:00 PM-2:00 PM
11-Jun-20	Email	Larissa Grant Erin Sweeney	Title & Rights Floor Manager Executive Assistant, Intergovernmental Affairs Department Public Works Director	Greg Edgelow	Musqueam Indian Band	From: Edgelow, Greg To: Larissa Grant <larissa@musqueam.bc.ca> Subject: RE: - RE: New Dates: Pattullo Gas Line - PGR Project - Updates, Engagement Process, Meeting & Support FEI asking MIB to proceed with choosing a meeting date
11-Jun-20	Email	Larissa Grant Erin Sweeney	Title & Rights Floor Manager Executive Assistant, Intergovernmental Affairs Department Public Works Director	Greg Edgelow	Musqueam Indian Band	From: Edgelow, Greg To: Larissa Grant <larissa@musqueam.bc.ca> Cc: Singbeil, Samantha <Samantha.Singbeil@fortisbc.com>; Astley, Caroline Subject: RE: - RE: New Dates: Pattullo Gas Line - PGR Project - Updates, RE: updated dates until June 30
15-Jun-20	Email	Sarah Prien Reaman Miller Robert Corman	Referrals Officer Referrals Liaison Officer Lands & Resources Manager	Greg Edgelow	Kwikwetlem First Nation	From: Edgelow, Greg To: Sarah Prien <Sarah@kwikwetlem.com> Subject: RE: - RE: FortisBC Meeting with KFN Thur KFN sending FEI a BC Hydro meeting tool template
15-Jun-20	Email	Sarah Prien Reaman Miller Robert Corman	Referrals Officer Referrals Liaison Officer Lands & Resources Manager	Greg Edgelow	Kwikwetlem First Nation	From: Sarah Prien <Sarah@kwikwetlem.com> To: Edgelow, Greg <Greg.Edgelow@fortisbc.com> Cc: Robert Corman <robert@kwikwetlem.com>; Subject: - RE: FortisBC Meeting with KFN Thur KFN to re-establish engagement and consultation parameters on all Fortis BC projects within Kwikwetlem First Nation's Territory.
22-Jun-20	Email	Larissa Grant, Wade Grant, Erin Larocque, Aviva Rathbone, Leona Sparrow , Erin Sweeney, Jason Woolman, Samantha Singbeil Greg Edgelow, Caroline Astley, Sean McKnight	Title & Rights Floor Manager, Intergovernmental Affairs Officer, Intergovernmental Affairs Coordinator, Title & Rights, Senior Archaeologist, Director of Treaty Lands & Resources, Executive Assistant, Intergovernmental Affairs Department, Archives & Research Manager, Manager, Indigenous Relations Indigenous Relations Manager, Manager, Environment – Major Projects Archaeologist	Greg Edgelow	Musqueam Indian Band	From: Erin Sweeney <esweeney@musqueam.bc.ca> To: Edgelow, Greg <Greg.Edgelow@fortisbc.com> Subject: - Re: CONFIRMED: Pattullo Gas Line - PGR Project Updates with Fortis BC MIB requesting that all in email are invited to June 30 meeting
22-Jun-20	Email	Larissa Grant, Wade Grant, Erin Larocque, Aviva Rathbone, Leona Sparrow , Erin Sweeney, Jason Woolman, Samantha Singbeil Greg Edgelow, Caroline Astley, Sean McKnight	Title & Rights Floor Manager, Intergovernmental Affairs Officer, Intergovernmental Affairs Coordinator, Title & Rights, Senior Archaeologist, Director of Treaty Lands & Resources, Executive Assistant, Intergovernmental Affairs Department, Archives & Research Manager, Manager, Indigenous Relations Indigenous Relations Manager, Manager, Environment – Major Projects Archaeologist	Greg Edgelow	Musqueam Indian Band	From: Edgelow, Greg <Greg.Edgelow@fortisbc.com> To: Erin Sweeney; Larissa Grant; Subject: CONFIRMED: Pattullo Gas Line - PGR Project Updates with Fortis BC Update for June 30 meeting - sending a zoom invite
26-Jun-20	Email	Erin Sweeney	Executive Assistant, Intergovernmental Affairs Department Public Works Director	Greg Edgelow	Musqueam Indian Band	From: Edgelow, Greg To: Erin Sweeney <esweeney@musqueam.bc.ca> Subject: RE: - CONFIRMED: Pattullo Gas Line - PGR Project Updates with Fortis BC FEI requesting that MIB remove those team members that do not need to be at the upcoming meeting
26-Jun-20	Email	Erin Sweeney	Executive Assistant, Intergovernmental Affairs Department Public Works Director	Greg Edgelow	Musqueam Indian Band	From: Erin Sweeney <esweeney@musqueam.bc.ca> To: Edgelow, Greg <Greg.Edgelow@fortisbc.com> Subject: RE: - CONFIRMED: Pattullo Gas Line - PGR Project Updates with Fortis BC MIB Cancelling upcoming engagement meeting with FEI

PGR - Indigenous Relations Engagement Log - Gaglardi Route						
27-Jun-20	Email	Matt McGinty	Referrals Manager	Greg Edgelow	People of the River Referrals (PRRO)	To: Matt McGinity <MMcGinity@peopleoftheriver.com>; Subject: Procedures for Projects Request on how multiple nations PRRO represents should be addressed either individual emails or umbrella
29-Jun-20	Emailed Letter	Natalie Anderson	Lands Manager	Greg Edgelow	Cowichan Tribes	Pattullo Gas Line Replacement (PGR Project) – Update #6 – June 29, 2020 • Project Preamble & Update • Communicate Project Information & Address Concerns & Needs • COVID-19: • Archaeological & Environmental Work Update: AOA & EOA • Geotechnical Investigations - Exploratory Borehole Work Update • Field Survey Work • Decommissioning Of Old Line • Anticipated Project Timeline Chart • Invitation to contact FortisBC (Indigenous Relations Manager) regarding progress, inquiries or capacity concerns. • Attachments: o Project Information that includes: • Project Specifics • Map of anticipated overland route through Burnaby • Progress Updates • Map of borehole locations • Geotechnical activity to date: Borehole drilling • Rendering of MoTI replacement bridge
29-Jun-20	Emailed Letter	Caroline Gladstone	Band Manager	Greg Edgelow	Halalt First Nation	Pattullo Gas Line Replacement (PGR Project) – Update #6 – June 29, 2020 • Project Preamble & Update • Communicate Project Information & Address Concerns & Needs • COVID-19: • Archaeological & Environmental Work Update: AOA & EOA • Geotechnical Investigations - Exploratory Borehole Work Update • Field Survey Work • Decommissioning Of Old Line • Anticipated Project Timeline Chart • Invitation to contact FortisBC (Indigenous Relations Manager) regarding progress, inquiries or capacity concerns. • Attachments: o Project Information that includes: • Project Specifics • Map of anticipated overland route through Burnaby • Progress Updates • Map of borehole locations • Geotechnical activity to date: Borehole drilling • Rendering of MoTI replacement bridge
29-Jun-20	Emailed Letter	Alli Di Giovanni	Referrals Manager	Greg Edgelow	Katzie First Nation	Pattullo Gas Line Replacement (PGR Project) – Update #4 – June 29, 2020 • Project Preamble & Update • Communicate Project Information & Address Concerns & Needs • COVID-19: • Archaeological & Environmental Work Update: AOA & EOA • Geotechnical Investigations - Exploratory Borehole Work Update • Field Survey Work • Decommissioning Of Old Line • Anticipated Project Timeline Chart • Invitation to contact FortisBC (Indigenous Relations Manager) regarding progress, inquiries or capacity concerns.L105 • Attachments: o Project Information that includes: • Project Specifics • Map of anticipated overland route through Burnaby • Progress Updates • Map of borehole locations • Geotechnical activity to date: Borehole drilling • Rendering of MoTI replacement bridge

PGR - Indigenous Relations Engagement Log - Gaglardi Route						
29-Jun-20	Emailed Letter	Steven Harris Ashley Doyle	Lands Officer	Greg Edgelow	Kwantlen First Nation	Pattullo Gas Line Replacement (PGR Project) – Update #6 – June 29, 2020 • Project Preamble & Update • Communicate Project Information & Address Concerns & Needs • COVID-19: • Archaeological & Environmental Work Update: AOA & EOA • Geotechnical Investigations - Exploratory Borehole Work Update • Field Survey Work • Decommissioning Of Old Line • Anticipated Project Timeline Chart • Invitation to contact FortisBC (Indigenous Relations Manager) regarding progress, inquiries or capacity concerns. • Attachments: o Project Information that includes: • Project Specifics • Map of anticipated overland route through Burnaby • Progress Updates • Map of borehole locations • Geotechnical activity to date: Borehole drilling • Rendering of MoTI replacement bridge
29-Jun-20	Email	Sarah Prien Reaman Miller Robert Corman	Referrals Officer Referrals Liaison Officer Lands & Resources Manager	Greg Edgelow	Kwikwetlem First Nation	From: Edgelow, Greg To: Referrals <referrals@kwikwetlem.com>; Subject: RE: FortisBC PGR Project Engagement (8th) Update June 29, 2020 - Kwikwetlem First Nation Project Update: COVID-19 and Kwikwetlem First Nation: Archaeological & Environmental Work: Exploratory Works: Decommissioning Of Old Line: Anticipated Project Timeline Chart:
29-Jun-20	Emailed Letter	Shannon Gammie	Director of Operations	Greg Edgelow	Lyackson First Nation	Pattullo Gas Line Replacement (PGR Project) – Update #6 – June 29, 2020 • Project Preamble & Update • Communicate Project Information & Address Concerns & Needs • COVID-19: • Archaeological & Environmental Work Update: AOA & EOA • Geotechnical Investigations - Exploratory Borehole Work Update • Field Survey Work • Decommissioning Of Old Line • Anticipated Project Timeline Chart • Invitation to contact FortisBC (Indigenous Relations Manager) regarding progress, inquiries or capacity concerns. • Attachments: o Project Information that includes: • Project Specifics • Map of anticipated overland route through Burnaby • Progress Updates • Map of borehole locations • Geotechnical activity to date: Borehole drilling • Rendering of MoTI replacement bridge
29-Jun-20	Emailed Letter	Larissa Grant Erin Sweeney	Title & Rights Floor Manager Executive Assistant, Intergovernmental Affairs Department	Greg Edgelow	Musqueam Indian Band	Pattullo Gas Line Replacement (PGR Project) – Update #6 – June 29, 2020 • Project Preamble & Update • Communicate Project Information & Address Concerns & Needs • COVID-19: • Archaeological & Environmental Work Update: AOA & EOA • Geotechnical Investigations - Exploratory Borehole Work Update • Field Survey Work • Decommissioning Of Old Line • Anticipated Project Timeline Chart • Invitation to contact FortisBC (Indigenous Relations Manager) regarding progress, inquiries or capacity concerns. • Attachments: o Project Information that includes: • Project Specifics • Map of anticipated overland route through Burnaby • Progress Updates • Map of borehole locations • Geotechnical activity to date: Borehole drilling • Rendering of MoTI replacement bridge

PGR - Indigenous Relations Engagement Log - Gaglardi Route						
29-Jun-20	Emailed Letter	Robert Sam	Chief & Council	Greg Edgelow	Penelakut Tribe	Pattullo Gas Line Replacement (PGR Project) – Update #6 – June 29, 2020 • Project Preamble & Update • Communicate Project Information & Address Concerns & Needs • COVID-19: • Archaeological & Environmental Work Update: AOA & EOA • Geotechnical Investigations - Exploratory Borehole Work Update • Field Survey Work • Decommissioning Of Old Line • Anticipated Project Timeline Chart • Invitation to contact FortisBC (Indigenous Relations Manager) regarding progress, inquiries or capacity concerns. • Attachments: o Project Information that includes: • Project Specifics • Map of anticipated overland route through Burnaby • Progress Updates • Map of borehole locations • Geotechnical activity to date: Borehole drilling • Rendering of MoTI replacement bridge
29-Jun-20	Email	Matt McGinty	Referrals Manager	Greg Edgelow	People of the River Referrals (PRRO)	To: Edgelow, Greg <Greg.Edgelow@fortisbc.com> Subject: - Re: FortisBC PGR Project Engagement (6th) Update June 2020 - Shxw'ow'hamel First Nation PRRO indicating to Greg E (FEI) to use referral number for project updates
29-Jun-20	Email	Matt McGinty	Referrals Manager	Greg Edgelow	People of the River Referrals (PRRO)	To: Edgelow, Greg <Greg.Edgelow@fortisbc.com>; Subject: - Re: Procedures for Projects Greg E (FEI) to submit a referral to PRRO/StoloConnect once, to engage up to all 15 member Bands of the S'olh Temexw Stewardship Alliance (STSA).
29-Jun-20	Email	Matt McGinty	Referrals Manager	Greg Edgelow	People of the River Referrals (PRRO)	To: Edgelow, Greg <Greg.Edgelow@fortisbc.com> Subject: - Re: FortisBC PGR Project Engagement (6th) Update June 29, 2020 - PORR RE: A single submission to referrals@peopleoftheriver.com is how we take in new emailed referrals. Alternatively, they can be submitted directly at http://www.StoloConnect.com
29-Jun-20	Email	Matt McGinty	Referrals Manager	Greg Edgelow	People of the River Referrals (PRRO)	To: Matt McGinity Subject: RE: - Re: FortisBC PGR Project Engagement (6th) Update June 2020 - Shxw'ow'hamel First Nation Discussion on whether FEI had a referral number for PGR
29-Jun-20	Emailed Letter	Matt McGinty	Referrals Manager	Greg Edgelow	People of the River Referrals Office	Pattullo Gas Line Replacement (PGR Project) – Update #6 – June 29, 2020 • Project Preamble & Update • Communicate Project Information & Address Concerns & Needs • COVID-19: • Archaeological & Environmental Work Update: AOA & EOA • Geotechnical Investigations - Exploratory Borehole Work Update • Field Survey Work • Decommissioning Of Old Line • Anticipated Project Timeline Chart • Invitation to contact FortisBC (Indigenous Relations Manager) regarding progress, inquiries or capacity concerns. • Attachments: o Project Information that includes: • Project Specifics • Map of anticipated overland route through Burnaby • Progress Updates • Map of borehole locations • Geotechnical activity to date: Borehole drilling • Rendering of MoTI replacement bridge • Decommissioning map of gas line over Pattullo Bridge
29-Jun-20	Emailed Letter	Jason Campbell	Chief Administrative Officer	Greg Edgelow	Seabird Island Indian Band	Pattullo Gas Line Replacement (PGR Project) – Update #6 – June 29, 2020 • Project Preamble & Update • Communicate Project Information & Address Concerns & Needs • COVID-19: • Archaeological & Environmental Work Update: AOA & EOA • Geotechnical Investigations - Exploratory Borehole Work Update • Field Survey Work • Decommissioning Of Old Line • Anticipated Project Timeline Chart • Invitation to contact FortisBC (Indigenous Relations Manager) regarding progress, inquiries or capacity concerns. • Attachments: o Project Information that includes: • Project Specifics • Map of anticipated overland route through Burnaby • Progress Updates • Map of borehole locations • Geotechnical activity to date: Borehole drilling • Rendering of MoTI replacement bridge

PGR - Indigenous Relations Engagement Log - Gaglardi Route						
29-Jun-20	Emailed Letter	Chief Harley Chappell Councilor Joanna Charles	Chief Councilor	Greg Edgelow	Semiahmoo First Nation	Pattullo Gas Line Replacement (PGR Project) – Update #4 – June 29, 2020 • Project Preamble & Update • Communicate Project Information & Address Concerns & Needs • COVID-19: • Archaeological & Environmental Work Update: AOA & EOA • Geotechnical Investigations - Exploratory Borehole Work Update • Field Survey Work • Decommissioning Of Old Line • Anticipated Project Timeline Chart • Invitation to contact FortisBC (Indigenous Relations Manager) regarding progress, inquiries or capacity concerns. • Attachments: o Project Information that includes: • Project Specifics • Map of anticipated overland route through Burnaby • Progress Updates • Map of borehole locations • Geotechnical activity to date: Borehole drilling • Rendering of MoTI replacement bridge
29-Jun-20	Emailed Letter	Raymond Louie	Rights and Title Referrals	Greg Edgelow	Shxw'ow'hamel First Nation	Pattullo Gas Line Replacement (PGR Project) – Update #6 – June 29, 2020 • Project Preamble & Update • Communicate Project Information & Address Concerns & Needs • COVID-19: • Archaeological & Environmental Work Update: AOA & EOA • Geotechnical Investigations - Exploratory Borehole Work Update • Field Survey Work • Decommissioning Of Old Line • Anticipated Project Timeline Chart • Invitation to contact FortisBC (Indigenous Relations Manager) regarding progress, inquiries or capacity concerns. • Attachments: o Project Information that includes: • Project Specifics • Map of anticipated overland route through Burnaby • Progress Updates • Map of borehole locations • Geotechnical activity to date: Borehole drilling • Rendering of MoTI replacement bridge • Decommissioning map of gas line over Pattullo Bridge
29-Jun-20	Email	Matt McGinty Debra Schneider Susan McKamey	Referrals Manager Skawahlook Referrals	Greg Edgelow	Skawahlook First Nation	From: Matt McGinity <MMcGinity@peopleoftheriver.com> To: Edgelow, Greg <Greg.Edgelow@fortisbc.com>; Subject: Re: - Re: FortisBC PGR Project Engagement (6th) Update June 29, 2020 - Skawahlook First Nation Matt available to answers any questions you may have about StoloConnect, PRRO, SSEA, or STSA. If submitting a new referral for review, please do so directly at http://www.StoloConnect.com or via email to referrals@peopleoftheriver.com
29-Jun-20	Email	Debra Schneider Susan McKamey	Councilor / Lands Governance Director		Skawahlook First Nation	To: Edgelow, Greg <Greg.Edgelow@fortisbc.com> Subject: - Re: FortisBC PGR Project Engagement (6th) Update June 29, 2020 - Skawahlook First Nation Greg E (FEI) was asked to send all correspondence to the People of the River Referrals Office at Sto:lo Nation.
29-Jun-20	Emailed Letter	Debra Schneider	Land Governance Director	Greg Edgelow	Skawahlook First Nation	Pattullo Gas Line Replacement (PGR Project) – Update #6 – June 29, 2020 • Project Preamble & Update • Communicate Project Information & Address Concerns & Needs • COVID-19: • Archaeological & Environmental Work Update: AOA & EOA • Geotechnical Investigations - Exploratory Borehole Work Update • Field Survey Work • Decommissioning Of Old Line • Anticipated Project Timeline Chart • Invitation to contact FortisBC (Indigenous Relations Manager) regarding progress, inquiries or capacity concerns. • Attachments: o Project Information that includes: • Project Specifics • Map of anticipated overland route through Burnaby • Progress Updates • Map of borehole locations • Geotechnical activity to date: Borehole drilling • Rendering of MoTI replacement bridge
29-Jun-20	Email	Debra Schneider Susan McKamey	Councilor / Lands Governance Director	Greg Edgelow	Skawahlook First Nation	To: Debra Schneider Subject: RE: - Re: FortisBC PGR Project Engagement (6th) Update June 29, 2020 - Skawahlook First Nation Greg E (FEI) Apologies to Debra S (Skawahlook) that FEI needs to copy her on updates as well

PGR - Indigenous Relations Engagement Log - Gaglardi Route						
29-Jun-20	Emailed Letter	Brenda Wallace Matt McGinty	Band Manager Referrals Manager (PRRO)	Greg Edgelow	Soowahlie Indian Band	Pattullo Gas Line Replacement (PGR Project) – Update #6 – June 29, 2020 • Project Preamble & Update • Communicate Project Information & Address Concerns & Needs • COVID-19: • Archaeological & Environmental Work Update: AOA & EOA • Geotechnical Investigations - Exploratory Borehole Work Update • Field Survey Work • Decommissioning Of Old Line • Anticipated Project Timeline Chart • Invitation to contact FortisBC (Indigenous Relations Manager) regarding progress, inquiries or capacity concerns. • Attachments: o Project Information that includes: • Project Specifics • Map of anticipated overland route through Burnaby • Progress Updates • Map of borehole locations • Geotechnical activity to date: Borehole drilling • Rendering of MoTI replacement bridge
29-Jun-20	Email	Matt McGinty	Referrals Manager	Greg Edgelow	Soowahlie Indian Band	Pattullo Gas Line Replacement (PGR Project) – Update #4 – June 29, 2020 • Project Preamble & Update • Communicate Project Information & Address Concerns & Needs • COVID-19: • Archaeological & Environmental Work Update: AOA & EOA • Geotechnical Investigations - Exploratory Borehole Work Update • Field Survey Work • Decommissioning Of Old Line • Anticipated Project Timeline Chart • Invitation to contact FortisBC (Indigenous Relations Manager) regarding progress, inquiries or capacity concerns. • Attachments: o Project Information that includes: • Project Specifics • Map of anticipated overland route through Burnaby • Progress Updates • Map of borehole locations • Geotechnical activity to date: Borehole drilling • Rendering of MoTI replacement bridge
29-Jun-20	Emailed Letter	Chrystal Nahanee Aaron Marchant	Rights and Title	Greg Edgelow	Squamish First Nation	Pattullo Gas Line Replacement (PGR Project) – Update #4 – June 29, 2020 • Project Preamble & Update • Communicate Project Information & Address Concerns & Needs • COVID-19: • Archaeological & Environmental Work Update: AOA & EOA • Geotechnical Investigations - Exploratory Borehole Work Update • Field Survey Work • Decommissioning Of Old Line • Anticipated Project Timeline Chart • Invitation to contact FortisBC (Indigenous Relations Manager) regarding progress, inquiries or capacity concerns. • Attachments: o Project Information that includes: • Project Specifics • Map of anticipated overland route through Burnaby • Progress Updates • Map of borehole locations • Geotechnical activity to date: Borehole drilling • Rendering of MoTI replacement bridge
29-Jun-20	Emailed Letter	Matt McGinty	Referrals Manager	Greg Edgelow	Stó:lō Nation - C/O PRRO	Pattullo Gas Line Replacement (PGR Project) – Update #6 – June 29, 2020 • Project Preamble & Update • Communicate Project Information & Address Concerns & Needs • COVID-19: • Archaeological & Environmental Work Update: AOA & EOA • Geotechnical Investigations - Exploratory Borehole Work Update • Field Survey Work • Decommissioning Of Old Line • Anticipated Project Timeline Chart • Invitation to contact FortisBC (Indigenous Relations Manager) regarding progress, inquiries or capacity concerns. • Attachments: o Project Information that includes: • Project Specifics • Map of anticipated overland route through Burnaby • Progress Updates • Map of borehole locations • Geotechnical activity to date: Borehole drilling • Rendering of MoTI replacement bridge

PGR - Indigenous Relations Engagement Log - Gaglardi Route						
29-Jun-20	Emailed Letter	Matt McGinty	Referrals Manager	Greg Edgelow	Stó:lō Tribal Council - C/O PRRO	Pattullo Gas Line Replacement (PGR Project) – Update #6 – June 29, 2020 • Project Preamble & Update • Communicate Project Information & Address Concerns & Needs • COVID-19: • Archaeological & Environmental Work Update: AOA & EOA • Geotechnical Investigations - Exploratory Borehole Work Update • Field Survey Work • Decommissioning Of Old Line • Anticipated Project Timeline Chart • Invitation to contact FortisBC (Indigenous Relations Manager) regarding progress, inquiries or capacity concerns. • Attachments: o Project Information that includes: • Project Specifics • Map of anticipated overland route through Burnaby • Progress Updates • Map of borehole locations • Geotechnical activity to date: Borehole drilling • Rendering of MoTI replacement bridge
29-Jun-20	Emailed Letter	Rhonda Jordan	Director of Finance & Strategic Initiatives	Greg Edgelow	Stz'uminus First Nation	Pattullo Gas Line Replacement (PGR Project) – Update #6 – June 29, 2020 • Project Preamble & Update • Communicate Project Information & Address Concerns & Needs • COVID-19: • Archaeological & Environmental Work Update: AOA & EOA • Geotechnical Investigations - Exploratory Borehole Work Update • Field Survey Work • Decommissioning Of Old Line • Anticipated Project Timeline Chart • Invitation to contact FortisBC (Indigenous Relations Manager) regarding progress, inquiries or capacity concerns. • Attachments: o Project Information that includes: • Project Specifics • Map of anticipated overland route through Burnaby • Progress Updates • Map of borehole locations • Geotechnical activity to date: Borehole drilling • Rendering of MoTI replacement bridge
29-Jun-20	Emailed Letter	Victoria Williams	Operations	Greg Edgelow	Tsawwassen First Nation	Pattullo Gas Line Replacement (PGR Project) – Update #4– June 29, 2020 • Project Preamble & Update • Communicate Project Information & Address Concerns & Needs • COVID-19: • Archaeological & Environmental Work Update: AOA & EOA • Geotechnical Investigations - Exploratory Borehole Work Update • Field Survey Work • Decommissioning Of Old Line • Anticipated Project Timeline Chart • Invitation to contact FortisBC (Indigenous Relations Manager) regarding progress, inquiries or capacity concerns. • Attachments: o Project Information that includes: • Project Specifics • Map of anticipated overland route through Burnaby • Progress Updates • Map of borehole locations • Geotechnical activity to date: Borehole drilling • Rendering of MoTI replacement bridge
29-Jun-20	Emailed Letter	Cora denHartigh Melanie Walker	Referrals Analyst Referrals Manager	Greg Edgelow	Tsleil-Waututh Nation	Pattullo Gas Line Replacement (PGR Project) – Update #6 – June 29, 2020 • Project Preamble & Update • Communicate Project Information & Address Concerns & Needs • COVID-19: • Archaeological & Environmental Work Update: AOA & EOA • Geotechnical Investigations - Exploratory Borehole Work Update • Field Survey Work • Decommissioning Of Old Line • Anticipated Project Timeline Chart • Invitation to contact FortisBC (Indigenous Relations Manager) regarding progress, inquiries or capacity concerns. • Attachments: o Project Information that includes: • Project Specifics • Map of anticipated overland route through Burnaby • Progress Updates • Map of borehole locations • Geotechnical activity to date: Borehole drilling • Rendering of MoTI replacement bridge

PGR - Indigenous Relations Engagement Log - Gaglardi Route						
29-Jun-20	Emailed Letter	Carole Livingstone	Treaty Referrals/Counsellor	Greg Edgelow	Ts'uu baa-asatx (Lake Cowichan First Nation)	Pattullo Gas Line Replacement (PGR Project) – Update #6 – June 29, 2020 • Project Preamble & Update • Communicate Project Information & Address Concerns & Needs • COVID-19: • Archaeological & Environmental Work Update: AOA & EOA • Geotechnical Investigations - Exploratory Borehole Work Update • Field Survey Work • Decommissioning Of Old Line • Anticipated Project Timeline Chart • Invitation to contact FortisBC (Indigenous Relations Manager) regarding progress, inquiries or capacity concerns. • Attachments: o Project Information that includes: • Project Specifics • Map of anticipated overland route through Burnaby • Progress Updates • Map of borehole locations • Geotechnical activity to date: Borehole drilling • Rendering of MoTI replacement bridge
30-Jun-20	Meeting (Virtual)	Larissa Grant, , Wade Grant, Erin Larocque, , Aviva Rathbone, , Leona Sparrow , Erin Sweeney, Jason Woolman, Samantha Singbeil Greg Edgelow, Caroline Astley, Sean McKnight	Title & Rights Floor Manager, Intergovernmental Affairs Officer, Intergovernmental Affairs Coordinator, Title & Rights, Senior Archaeologist, Director of Treaty Lands & Resources, Executive Assistant, Intergovernmental Affairs Department, Archives & Research Manager, Manager, Indigenous Relations Indigenous Relations Manager, Manager, Environment – Major Projects Archaeologist	Greg Edgelow	Musqueam Indian Band	Subject: FortisBC - Pattullo Line Replacement (PGR) Project - MIB Engagement Meeting - June 30, 2020 - 1pm When: Tuesday, June 30, 2020 1:00 PM-2:15 PM (UTC-08:00) Pacific Time (US & Canada). Greg E (FEI) sending meeting Agenda
30-Jun-20	Mailed Letter	Matt McGinty	Referrals Manager	Greg Edgelow	People of the River Referrals (PRRO)	To: Edgelow, Greg <Greg.Edgelow@fortisbc.com> Subject: Re: - Re: FortisBC PGR Project Engagement (6th) Update June 2020 - Shxw'ow'hamel First Nation Matt M (PRRO) sending screenshots of various referrals FEI has with PRRO
30-Jun-20	Email	Matt McGinty	Referrals Manager	Greg Edgelow	People of the River Referrals (PRRO)	To: Edgelow, Greg <Greg.Edgelow@fortisbc.com>; Subject: - Re: Permit Application Process - SRRMC vs PRRO - PGR Project PRRO to clarify some points for us all, just to ensure we're all on the same page. - S'olh Temexw Stewardship Alliance = STSA, a collective board comprised of leadership from 15 Sto:lo Bands who direct PRRO, and on whose behalf PRRO facilitate indigenous consultation and engagement. - Sto:lo Research and Resource Management Centre = SRRMC, a department of SAA that houses numerous teams included Archaeology, PRRO, Library and Archives, Language, Tourism, etc. Not a political entity but a service provider for Sto:lo communities.
7-Jul-20	Email	Steven Stark	Operations	Greg Edgelow	Tsawwassen First Nation	From: Melanie Subject: FW: TSI Tsawwassen First Nation has some capabilities where they are looking to garner some work via Fortis major projects. FEI to flag this to the group for thought and consideration for any upcoming work where TSI could be utilized.
10-Jul-20	Emailed Letter	Cora denHartigh Melanie Walker	Referrals Analyst Referrals Manager	Greg Edgelow	Tsleil-Waututh Nation	To: Tsleil-Waututh Referrals <referrals@twnation.ca>; Subject: Email one of three with PGR Project Documents - FortisBC List of documents to send to TWN on PGR project. Request fir a meeting date
13-Jul-20	Email	Aviva Rathbone Sean McKnight Caroline Astley	Senior Archaeologist Archaeologist, Stantec Manager, Environment – Major Projects	Greg Edgelow / Sean McKnight - Stantec	Musqueam Indian Band	From: McKnight, Sean <Sean.McKnight@stantec.com> To: Aviva Rathbone <arathbone@musqueam.bc.ca> Subject: Invitation to participate in archaeological monitoring for two geotechnical boreholes for FortisBC's PGR project Invite for a Musqueam representative to participate in monitoring two solid stem auger geotechnical boreholes in New Westminster for FortisBC's Pattullo Gas main Replacement (PGR) project. Details below. Field Date: • July 23, 2020 (Thursday) Muster Time: • 730am • The corner of 17th Ave and Newcombe St in New Westminster
13-Jul-20	Email	Aviva Rathbone Sean McKnight Caroline Astley	Senior Archaeologist Archaeologist, Stantec Manager, Environment – Major Projects	Greg Edgelow / Sean McKnight - Stantec	Musqueam Indian Band	From: Aviva Rathbone <arathbone@musqueam.bc.ca> To: McKnight, Sean <Sean.McKnight@stantec.com> Subject: RE: Invitation to participate in archaeological monitoring for two geotechnical boreholes for FortisBC's PGR project RE: MIB require all projects to submit a coved assessment form before they decide if we can allow them to proceed under our remote monitoring program.
14-Jul-20	Email	Aviva Rathbone Sean McKnight Caroline Astley	Senior Archaeologist Archaeologist, Stantec Manager, Environment – Major Projects	Greg Edgelow / Sean McKnight - Stantec	Musqueam Indian Band	From: McKnight, Sean <Sean.McKnight@stantec.com> To: Aviva Rathbone <arathbone@musqueam.bc.ca> Subject: RE: Invitation to participate in archaeological monitoring for two geotechnical boreholes for FortisBC's PGR project completed Musqueam's Covid archaeology assessment form, a proposed Communication Plan, and Thurber Engineering's Coved HSSE plan

PGR - Indigenous Relations Engagement Log - Gaglardi Route						
14-Jul-20	Email	Aviva Rathbone Sean McKnight Caroline Astley	Senior Archaeologist Archaeologist, Stantec Manager, Environment – Major Projects	Greg Edgelow / Sean McKnight - Stantec	Musqueam Indian Band	From: McKnight, Sean To: Aviva Rathbone <arathbone@musqueam.bc.ca> Subject: RE: Invitation to participate in archaeological monitoring for two geotechnical boreholes for FortisBC's PGR project Stantec to return arch plan by end
15-Jul-20	Email	Aviva Rathbone Sean McKnight Caroline Astley	Senior Archaeologist Archaeologist, Stantec Manager, Environment – Major Projects	Greg Edgelow / Sean McKnight - Stantec	Musqueam Indian Band	From: McKnight, Sean To: Aviva Rathbone <arathbone@musqueam.bc.ca> Subject: RE: Invitation to participate in archaeological monitoring for two geotechnical boreholes for FortisBC's PGR project Sean (Stantec) acknowledging MIB review of documents
15-Jul-20	Email	Aviva Rathbone Sean McKnight Caroline Astley	Senior Archaeologist Archaeologist, Stantec Manager, Environment – Major Projects	Greg Edgelow / Sean McKnight - Stantec	Musqueam Indian Band	From: Aviva Rathbone <arathbone@musqueam.bc.ca> To: McKnight, Sean <Sean.McKnight@stantec.com> Subject: RE: Invitation to participate in archaeological monitoring for two geotechnical boreholes for FortisBC's PGR project MIB reviewed arch form with our Secretariat and at this time we are not ok with the project proceeding. MIB are making considerable concessions by allowing work to proceed without on-site representation, even with remote monitoring caveats. They will only approving work to proceed that is in danger of impacting the public in a significant way
16-Jul-20	Email	Aviva Rathbone Sean McKnight Caroline Astley	Senior Archaeologist Archaeologist, Stantec Manager, Environment – Major Projects	Greg Edgelow / Sean McKnight - Stantec	Musqueam Indian Band	From: Aviva Rathbone <arathbone@musqueam.bc.ca> To: McKnight, Sean <Sean.McKnight@stantec.com> Subject: - RE: Invitation to participate in archaeological monitoring for two geotechnical boreholes for FortisBC's PGR project MIB needs to see was a link between the Geotech work, the need to provide necessary services to residents, and the request from Kwikwetlem, which is provided below.
16-Jul-20	Email	Aviva Rathbone Sean McKnight Caroline Astley	Senior Archaeologist Archaeologist, Stantec Manager, Environment – Major Projects	Greg Edgelow / Sean McKnight - Stantec	Musqueam Indian Band	From: McKnight, Sean <Sean.McKnight@stantec.com> To: Aviva Rathbone <arathbone@musqueam.bc.ca> Subject: RE: Invitation to participate in archaeological monitoring for two geotechnical boreholes for FortisBC's PGR project RE: FEI acknowledging Musqueam's concerns with FortisBC and they have provided a response. FortisBC has committed, at the request of Kwikwetlem First Nations, to undertake monitoring of these boreholes as they are using a solid stem auguring technique that allows for visual monitoring of the soil core
27-Jul-20	Email	Aviva Rathbone	Senior Archaeologist	Greg Edgelow	Musqueam Indian Band	From: Aviva Rathbone <arathbone@musqueam.bc.ca> To: Edgelow, Greg <Greg.Edgelow@fortisbc.com> Subject: RE: - RE: Timely: Follow up Discussion - FortisBC RE: PGR Project MIB availability is August 12 between 10 and 11:30
27-Jul-20	Email	Aviva Rathbone	Senior Archaeologist	Greg Edgelow	Musqueam Indian Band	From: Aviva Rathbone <arathbone@musqueam.bc.ca> To: Edgelow, Greg <Greg.Edgelow@fortisbc.com> Subject: RE: - RE: Timely: Follow up Discussion - FortisBC RE: PGR Project MIB indicating date for meeting is August 4
27-Jul-20	Email	Aviva Rathbone	Senior Archaeologist	Greg Edgelow	Musqueam Indian Band	From: Aviva Rathbone <arathbone@musqueam.bc.ca> To: Edgelow, Greg <Greg.Edgelow@fortisbc.com> Subject: RE: - RE: Timely: Follow up Discussion - FortisBC RE: PGR Project Request to send a calendar invite.
27-Jul-20	Email	Aviva Rathbone	Senior Archaeologist	Greg Edgelow	Musqueam Indian Band	From: Aviva Rathbone <arathbone@musqueam.bc.ca> To: Edgelow, Greg <Greg.Edgelow@fortisbc.com> Subject: RE: - RE: Timely: Follow up Discussion - FortisBC RE: PGR Project MIB availability is August 12 between 10 and 11:30.
27-Jul-20	Email	Larissa Grant Aviva Rathbone	Title & Rights Floor Manager Senior Archaeologist	Greg Edgelow	Musqueam Indian Band	From: Edgelow, Greg <Greg.Edgelow@fortisbc.com> To: Aviva Rathbone <arathbone@musqueam.bc.ca>; Subject: RE: Timely: Follow up Discussion - FortisBC RE: PGR Project Document Follow Up Request Provided some documentation from which was requested at last meeting for perusal and records, any questions about the information. Attached: • A compilation of the letters that would have received form 2018-current. • Methodology of what Indigenous Communities were engaged We have discussed having a meeting to discuss the Arch side.
27-Jul-20	Email	Aviva Rathbone	Senior Archaeologist	Greg Edgelow	Musqueam Indian Band	From: Edgelow, Greg To: Aviva Rathbone <arathbone@musqueam.bc.ca> Subject: RE: - RE: Timely: Follow up Discussion - FortisBC RE: PGR Project FEI requesting a smaller meeting to discuss issues with Stantec
27-Jul-20	Email	Aviva Rathbone	Senior Archaeologist	Greg Edgelow	Musqueam Indian Band	From: Edgelow, Greg <Greg.Edgelow@fortisbc.com> To: Aviva Rathbone <arathbone@musqueam.bc.ca> Subject: RE: - RE: Timely: Follow up Discussion - FortisBC RE: PGR Project MIB agrees to booking a meeting
27-Jul-20	Email	Aviva Rathbone	Senior Archaeologist	Greg Edgelow	Musqueam Indian Band	From: Aviva Rathbone <arathbone@musqueam.bc.ca> To: Edgelow, Greg <Greg.Edgelow@fortisbc.com> Subject: - RE: Timely: Follow up Discussion - FortisBC RE: PGR Project MIB can make time for a call Tuesday (Sept 1) between 10:30 – 11:30
27-Jul-20	Email	Aviva Rathbone	Senior Archaeologist	Greg Edgelow	Musqueam Indian Band	From: Edgelow, Greg <Greg.Edgelow@fortisbc.com> To: Aviva Rathbone <arathbone@musqueam.bc.ca> Subject: RE: - RE: Timely: Follow up Discussion - FortisBC RE: PGR Project Greg E (FEI) regeusting if there is another day to do the meeting as Arch rep is away

PGR - Indigenous Relations Engagement Log - Gaglardi Route						
27-Jul-20	Emailed Letter	Cora denHartigh Melanie Walker	Referrals Analyst Referrals Manager	Greg Edgelow	Tsleil-Waututh Nation	Pattullo Gas Line Replacement (PGR Project) – Update #7 - July 29, 2020 To: cdenhartigh@twnation.ca; Tsleil-Waututh Referrals Subject: PGR Project Chart of Documents Chart of documents sent to TWN on PGR project. How we can appropriately and expeditiously fund your PGR referral activity. Request to set up some time to determine the best strategy to provide capacity funding! PGR Project Documents • Previously shared • Available upon request • Available when completed
4-Aug-20	Email	Sarah Prien Reaman Miller Robert Corman Nicole Oakes Matt Henderson	Referrals Officer Referrals Liaison Officer Lands & Resources Manager Archaeologist - Brown & Oakes Project Manager - Ecologic Consultants	Greg Edgelow	Kwikwetlem First Nation	From: Edgelow, Greg <Greg.Edgelow@fortisbc.com> To: Sarah Prien <Sarah@kwikwetlem.com>; Subject: RE: July 16th KFN-FEI Joint Project Meeting Notes Greg E (FEI) request to send over a referrals rate sheet
4-Aug-20	Emailed Letter	Sarah Prien Reaman Miller Robert Corman Nicole Oakes Matt Henderson	Referrals Officer Referrals Liaison Officer Lands & Resources Manager Archaeologist - Brown & Oakes Project Manager - Ecologic Consultants	Greg Edgelow	Kwikwetlem First Nation	From: Edgelow, Greg <Greg.Edgelow@fortisbc.com> To: Sarah Prien <Sarah@kwikwetlem.com>; Subject: July 16th KFN-FEI Joint Project Meeting Notes Greg E (FEI) emailed to set up a tentative follow up meeting for Aug 20 & to know if we missed anything in the notes
6-Aug-20	Emailed Letter	Sarah Prien Reaman Miller Robert Corman Nicole Oakes Matt Henderson	Referrals Officer Referrals Liaison Officer Lands & Resources Manager Archaeologist - Brown & Oakes Project Manager - Ecologic Consultants	Greg Edgelow	Kwikwetlem First Nation	From: Referrals <referrals@kwikwetlem.com> To: Edgelow, Greg <Greg.Edgelow@fortisbc.com> Subject: - RE: July 16th KFN-FEI Joint Project Meeting Notes KFN sent over current rate sheet for Kwikwetlem First Nation's referrals engagement and consultation activities. Request to include Nicole at nicole@brownoakesarch.com and Matt Henderson at mhenderson@ecologicconsultants.com to the meeting invitation on August 20th
6-Aug-20	Email	Sarah Prien Reaman Miller Robert Corman Nicole Oakes Matt Henderson	Referrals Officer Referrals Liaison Officer Lands & Resources Manager Archaeologist - Brown & Oakes Project Manager - Ecologic Consultants	Greg Edgelow	Kwikwetlem First Nation	From: Edgelow, Greg <Greg.Edgelow@fortisbc.com> To: Referrals <referrals@kwikwetlem.com> Subject: RE: - RE: July 16th KFN-FEI Joint Project Meeting Notes Greg E (FEI) indicating to KFN to add Matt H (Ecologics) to the meeting invite regarding monitoring
10-Aug-20	Email	Aviva Rathbone	Senior Archaeologist	Greg Edgelow	Musqueam Indian Band	To: Edgelow, Greg; Astley, Caroline; McKnight, Sean; Aviva Rathbone Subject: To be Re-scheduled: FortisBC - Musqueam PGR Project Meeting Aviva R (MI) apologizing to participants that meeting needs to be re-scheduled due to a participant's request.
11-Aug-20	Email	Sarah Prien Reaman Miller Robert Corman Nicole Oakes Matt Henderson	Referrals Officer Referrals Liaison Officer Lands & Resources Manager Archaeologist - Brown & Oakes Project Manager - Ecologic Consultants	Greg Edgelow	Kwikwetlem First Nation	From: Referrals <referrals@kwikwetlem.com> To: Edgelow, Greg <Greg.Edgelow@fortisbc.com> Subject: - RE: July 16th KFN-FEI Joint Project Meeting Notes KFN sending updated version of the fee schedule.
12-Aug-20	Email	Sarah Prien Reaman Miller Robert Corman Nicole Oakes Matt Henderson	Referrals Officer Referrals Liaison Officer Lands & Resources Manager Archaeologist - Brown & Oakes Project Manager - Ecologic Consultants	Greg Edgelow	Kwikwetlem First Nation	From: Matt Henderson <mhenderson@ecologicconsultants.com> To: Edgelow, Greg <Greg.Edgelow@fortisbc.com> Subject: RE: - RE: July 16th KFN-FEI Joint Project Meeting Notes Matt H (Ecologics) thanking Greg E (FEI) for follow up re: contract monitoring
12-Aug-20	Email	Sarah Prien Reaman Miller Robert Corman Nicole Oakes Matt Henderson	Referrals Officer Referrals Liaison Officer Lands & Resources Manager Archaeologist - Brown & Oakes Project Manager - Ecologic Consultants	Greg Edgelow	Kwikwetlem First Nation	To: Edgelow, Greg <Greg.Edgelow@fortisbc.com> Subject: RE: - RE: July 16th KFN-FEI Joint Project Meeting Notes Reaman asking FEI to set up a contract between Ecologic and FortisBC to allow the deployment of Kwikwetlem Indigenous (environmental) monitors on FortisBC projects.
12-Aug-20	Email	Sarah Prien Reaman Miller Robert Corman Nicole Oakes Matt Henderson	Referrals Officer Referrals Liaison Officer Lands & Resources Manager Archaeologist - Brown & Oakes Project Manager - Ecologic Consultants	Greg Edgelow	Kwikwetlem First Nation	From: Edgelow, Greg <Greg.Edgelow@fortisbc.com> To: Matt Henderson <mhenderson@ecologicconsultants.com> Subject: RE: - RE: July 16th KFN-FEI Joint Project Meeting Notes Greg E (FEI) indicating to Matt H (Ecologics)he will investigate his query
12-Aug-20	Email	Aviva Rathbone	Senior Archaeologist	Greg Edgelow	Musqueam Indian Band	From: Aviva Rathbone <arathbone@musqueam.bc.ca> To: Edgelow, Greg Subject: - Declined: FortisBC - Musqueam PGR Project Meeting Aviva R (MIB) informing that Aug 12 engagement meeting needs to be cancelled due to tech difficulties
12-Aug-20	Email	Aviva Rathbone	Senior Archaeologist	Greg Edgelow	Musqueam Indian Band	From: Edgelow, Greg <Greg.Edgelow@fortisbc.com> To: Aviva Rathbone <arathbone@musqueam.bc.ca> Subject: RE: - Declined: FortisBC - Musqueam PGR Project Meeting Greg E (FEI) emailing Aviva R (MIB) to find a new date to reschedule meeting
13-Aug-20	Phone	Matt Henderson	Project Manager - Ecologic Consultants	Greg Edgelow	Kwikwetlem First Nation	Greg E (FEI) calling Matt H (Ecologics) to discuss monitoring opportunities for Ecologics and KFN band members. Indicated he could talk to Caroline A
13-Aug-20	Email	Sarah Prien Reaman Miller Robert Corman Nicole Oakes Matt Henderson	Referrals Officer Referrals Liaison Officer Lands & Resources Manager Archaeologist - Brown & Oakes Project Manager - Ecologic Consultants	Greg Edgelow	Kwikwetlem First Nation	From: Matt Henderson <mhenderson@ecologicconsultants.com> To: Astley, Caroline <Caroline.Astley@fortisbc.com> Subject: FW: - Monitoring Intro email to Caroline A (FEI) from Matt H (Ecologics)to discuss monitoring opportunities

PGR - Indigenous Relations Engagement Log - Gaglardi Route						
14-Aug-20	Email	Matt Henderson Leslie Kristoff	Project Manager - Ecologic Consultants Manager, Environmental Programs, Sustainability & Environment	Greg Edgelow	Kwikwetlem First Nation	From: Matt Henderson <mhenderson@ecologicconsultants.com> Sent: Monday, August 17, 2020 12:12 PM To: Kristoff, Leslie <Leslie.Kristoff@fortisbc.com> Cc: Edgelow, Greg <Greg.Edgelow@fortisbc.com> Subject: RE: - RE: July 16th KFN-FEI Joint Project Meeting Notes Matt H (Ecologics) connecting with Leslie K (KFN) indicating he would like to set up a contract between Ecologic and FortisBC to allow the deployment of Kwikwetlem Indigenous (environmental) monitors on FortisBC projects.
14-Aug-20	Email	Sarah Prien Reaman Miller Robert Corman Nicole Oakes Matt Henderson	Referrals Officer Referrals Liaison Officer Lands & Resources Manager Archaeologist - Brown & Oakes Project Manager - Ecologic Consultants	Greg Edgelow	Kwikwetlem First Nation	From: Matt Henderson <mhenderson@ecologicconsultants.com> To: Astley, Caroline <Caroline.Astley@fortisbc.com>; Subject: RE: - RE: Monitoring Matt H (Ecologics) Thanking Caroline A (FEI) for putting him in touch with Leslie
14-Aug-20	Email	Sarah Prien Reaman Miller Robert Corman Nicole Oakes Matt Henderson	Referrals Officer, Referrals Liaison Officer, Lands & Resources Manager Archaeologist - Brown & Oakes Project Manager - Ecologic Consultants	Greg Edgelow	Kwikwetlem First Nation	From: Astley, Caroline <Caroline.Astley@fortisbc.com> To: Matt Henderson <mhenderson@ecologicconsultants.com> Subject: RE: - Monitoring Email to Matt H (Ecologics) indicating Leslie K (KFN) may be a better contact to discuss monitoring opportunities for and after PGR
15-Aug-20	Email	Aviva Rathbone	Senior Archaeologist	Greg Edgelow	Musqueam Indian Band	From: Aviva Rathbone <arathbone@musqueam.bc.ca> To: Edgelow, Greg <Greg.Edgelow@fortisbc.com> Subject: RE: FortisBC - Musqueam PGR Project Meeting Aviva R (MI) indicating earlier meeting date is September 16 after 12 pm. Also invite Erin L and Chris (MIB) invited (cc'd here) and coordinate with them to coordinate a date and time
17-Aug-20	Phone call	Matt Henderson	Project Manager - Ecologic Consultants	Samantha Singbeil	Kwikwetlem First Nation	Samantha S (FEI) call to Matt H (Ecologics) to clarify what type of monitoring Ecologic was proposing
17-Aug-20	Email	Samantha Singbeil Matt Henderson Leslie Kristoff Caroline Astley	Manager, Indigenous Relations Project Manager - Ecologic Consultants Manager, Environmental Programs, Sustainability & Environment Manager, Environment – Major Projects	Greg Edgelow	Kwikwetlem First Nation	From: Matt Henderson <mhenderson@ecologicconsultants.com> To: Singbeil, Samantha <Samantha.Singbeil@fortisbc.com> Subject: RE: - RE: July 16th KFN-FEI Joint Project Meeting Notes Matt H (Ecologics) providing Samantha S (FEI) his phone # to call on monitoring request
17-Aug-20	Email	Samantha Singbeil Matt Henderson Leslie Kristoff Caroline Astley	Manager, Indigenous Relations Project Manager - Ecologic Consultants Manager, Environmental Programs, Sustainability & Environment Manager, Environment – Major Projects	Greg Edgelow	Kwikwetlem First Nation	From: Singbeil, Samantha <Samantha.Singbeil@fortisbc.com> To: mhenderson@ecologicconsultants.com Subject: RE: - RE: July 16th KFN-FEI Joint Project Meeting Notes Request from Samantha S (FEI) to call Matt H (Ecologics) on query about PGR monitoring
19-Aug-20	Email	Sarah Prien, Reaman Miller Robert Corman, Nicole Oakes Caroline Astley Sean McKnight Greg Edgelow Matt Henderson Amar Athwal Olivia Stanley	Referrals Officer, Referrals Liaison Officer, Lands & Resources Manager Archaeologist - Brown & Oakes Project Manager - Ecologic Consultants, Archaeologist - Stantec Indigenous Relations Manager Indigenous Relations Manager Indigenous Relations Manager	Greg Edgelow	Kwikwetlem First Nation	Sarah P (KFN) Email to cancel Aug 20 KFN-FEI Engagement Meeting, KFN cancelled and requested a re-schedule
19-Aug-20	Email	Aviva Rathbone	Senior Archaeologist	Greg Edgelow	Musqueam Indian Band	From: Edgelow, Greg To: Aviva Rathbone <arathbone@musqueam.bc.ca> Request for a meeting reschedule
21-Aug-20	Phone call	Matt Henderson	Project Manager - Ecologic Consultants	Greg Edgelow	Kwikwetlem First Nation	Greg E (FEI) calling Matt H (Ecologics) to clarify Aug 21 email on capacity funding framework Agreement with KFN needed to be established before any contact opportunity could occur for KFN monitoring to occur
21-Aug-20	Email	Samantha Singbeil Matt Henderson Leslie Kristoff Caroline Astley	Manager, Indigenous Relations Project Manager - Ecologic Consultants, Manager, Environmental Programs, Sustainability & Environment Manager, Environment – Major Projects	Greg Edgelow	Kwikwetlem First Nation	From: Matt Henderson <mhenderson@ecologicconsultants.com> To: Singbeil, Samantha <Samantha.Singbeil@fortisbc.com> Subject: RE: - RE: July 16th KFN-FEI Joint Project Meeting Notes Matt H (Ecologics) asking if any progress on his request for a monitoring contract
25-Aug-20	Emailed letter	Sarah Prien Reaman Miller Robert Corman Nicole Oakes Matt Henderson	Referrals Officer, Referrals Liaison Officer, Lands & Resources Manager Archaeologist - Brown & Oakes Project Manager - Ecologic Consultants	Greg Edgelow	Kwikwetlem First Nation	Sarah P (KFN) request for engagement meeting with FEI for Sept 1. Also want to discuss capacity funding agreement
25-Aug-20	Email	Sarah Prien Reaman Miller Robert Corman Nicole Oakes Matt Henderson	Referrals Officer, Referrals Liaison Officer, Lands & Resources Manager Archaeologist - Brown & Oakes Project Manager - Ecologic Consultants	Greg Edgelow	Kwikwetlem First Nation	Greg E (FEI) requesting to schedule a meeting by Sept 15 regarding project update
25-Aug-20	Email	Aviva Rathbone	Senior Archaeologist	Greg Edgelow	Musqueam Indian Band	Greg E (FEI) request for engagement meeting for Project update with MIB
30-Aug-20	Email	Sarah Prien	Referrals Officer	Greg Edgelow	Kwikwetlem First Nation	Greg E (FEI) request for engagement meeting for Project update for Sept 8 with KFN
30-Aug-20	Email	Aviva Rathbone	Senior Archaeologist	Greg Edgelow	Musqueam Indian Band	Aviva R (MIB) approved meeting for Sept 11, the same team that was invited to the last meeting should be invited and Chris Raftis and Erin Larocque (MIB) should also be included
31-Aug-20	Email	Sarah Prien	Referrals Officer	Greg Edgelow	Kwikwetlem First Nation	Sarah P (KFN) indicated that Technical conversations around the project will need to be supported through a capacity funding agreement. FEI reiterated support for funding an agreement.
13-Sep-20	Emailed	Steven Harris	Lands Officer	Greg Edgelow	Kwantlen First Nation	Steven H (Kwantlen) Requested meeting to review the updates for the PGR Project. Drew Ashley and Steven H (Kwantlen) would like to be in this call.
14-Sep-20	Email	Steven Harris	Lands Officer	Greg Edgelow	Kwantlen First Nation	Request to Steven for an engagement meeting for Week of Sept 18
15-Sep-20	Email	Cora denHartigh Melanie Walker Kate Menzies	Referrals Analyst Referrals Manager Consultation and Accommodation Manager for the General Referrals	Greg Edgelow	Tsleil-Waututh Nation	Cora D (TWN) thanked for sending project update & appreciate continuing to keep informed on this project as new routes are assessed and look forward to reviewing the updated materials. Introduce new Consultation and Accommodation Manager for the General Referrals team, Kate Menzies (kmenzies@twnation.ca). Melanie W (TWN) and her team handles those referrals that are subject to federal or provincial EA review. continue to send project documents to referrals@twnation.ca and cc Cora and/or Kate as necessary moving forward

Appendix J-5

CONSULTATION AND ENGAGEMENT PLAN – SPERLING ROUTE

Pattullo Gas Line Replacement project (PGR)

Consultation and Engagement Plan - Sperling Route

Introduction

This document provides an overview of the FortisBC Energy Inc. (FEI) consultation and engagement activities for the PGR Sperling Route, which comprises approximately 6km of new overland gas line connecting FEI's infrastructure in Burnaby and New Westminster. The gas line will largely follow Sperling Avenue, Glencarin Drive, Lakefield Drive and 4th Street in Burnaby (Sperling Route) as shown in Appendix A.

Approach

Community relations and stakeholder consultation

FEI values input from local community stakeholders in the development of its projects, and seeks to incorporate feedback where possible in the design. FEI will directly consult with stakeholders to seek feedback on the Sperling Route. The community relations team will take a lead role consulting in both the pre-CPCN submission period and, pending approval, the planning, permitting and construction phases.

The first phase of consultation, prior to publicly launching the Sperling Route will consist of preliminary information sharing with permitting agencies, stakeholders and Indigenous communities (see below) to solicit feedback and identify issues. This phase of consultation will focus on feedback regarding the proposed route.

Following the launch of the Sperling Route, community relations will make every effort to consult with community stakeholders and the broader public to identify potential issues and mitigation measures.

Two information sessions will be hosted after launch to consult with the local community and solicit public feedback on the project.

Indigenous relations

FEI is committed to developing and maintaining relationships with Indigenous groups within whose territories FEI operates. In keeping with FEI's Statement of Indigenous Principles, the project team will uphold a high standard of engagement by acting proactively, responsively and transparently.

The engagement will consist of reaching out to Indigenous groups via regular mail, email and phone, and following up primarily through virtual meetings with interested groups. FEI will focus efforts on engaging with communities whom have demonstrated an interest in the project. FEI acknowledges the interested Indigenous groups may change throughout the project, and as such, will continue to update all communities with relevant project information. This approach is intended to ensure Indigenous groups are engaged and have opportunities to provide input throughout the proposed Project's lifecycle.

Public launch

FEI will publicly announce the Sperling Route following early consultation with stakeholders and engagement with Indigenous groups to inform local communities, customers and the general public of the Project.

Core activities related to the public launch will include:

- Updating the existing Talking Energy project page, a key source of project information for the public. This page will include an overview; maps; schedule/milestones; and a dedicated email and phone number. Other FEI websites will be updated as needed.
- Direct sharing of the Project update, new route and information sessions to the community and broader public through media outreach, newsletters, advertising, mail notifications and social media.
- Creation of maps, info graphics, social media, ad campaigns and project cards as needed to support engagement and consultation.
- Development of internal awareness of the project via Employee Intranet page.

Sequencing

Stage 1: Sperling Route Launch

Subject	Process	Timeline (2020)
City of Burnaby staff	• City of Burnaby staff requested that FEI assess the Sperling Route on July 31, 2020. Meetings continue with City of Burnaby staff on a weekly basis.	Late July - ongoing
Indigenous communities	• Start notifications (letters/phone calls) providing Project update to all potentially impacted Indigenous groups and hold virtual meetings (i.e. Chief and Council) where requested. • Meetings with Indigenous communities who have demonstrated interest in Project.	August - ongoing
Permitting agencies	• Consult permitting agencies on the route in advance of launch to determine feasibility of proposed route.	August - ongoing
Burnaby Mayor and Council	• Meet with Burnaby Mayor and Council to share Project details and seek feedback.	September
Pre-Sperling Route launch notifications to local stakeholder groups and businesses	• Provide the following stakeholders with project information, prior to publicly launching the Sperling Route: o The Burnaby Board of Trade o Recreational facilities located in close	Mid-October

	proximity to Sperling Avenue o The Wildlife Rescue Centre of BC o Burnaby Bike Hub, and o Simon Fraser University	
Sperling Route launch	• Supported by media outreach, advertising, and printed and digital materials. o Printed materials: Information cards and route map ready to support launch and community engagement. o Digital: Updated project webpage (on TalkingEnergy.ca) and social media posts.	Mid-November
Media outreach	• Information bulletin to key media outlet with offer of interviews on the day of launch. o Burnaby Now • Information bulletin published to FBC.com and Talking Energy, and project update shared on social media.	Mid-November

Stage 2: Post-Sperling Route Launch

Following the public launch, external relations will continue to consult stakeholders and engage Indigenous groups, including virtual follow-up meetings as appropriate, along with two virtual public information sessions. All relevant consultation and engagement will be logged.

Geo-targeted ads (print and digital) will promote information sessions and drive local consultation.

Subject	Process	Timeline
City of Burnaby	• Ongoing discussions regarding Sperling Route. Identify City of Burnaby preferences and requirements.	Ongoing
Indigenous relations	• Ongoing project milestone updates to all Indigenous communities with asserted interest in the project area. Offer to hold virtual meetings with Indigenous groups who have expressed interest in project.	Ongoing
Post-launch public consultation	• Outreach to local stakeholders, offer meetings, invite to information sessions. Seek to understand any early issues or feedback on the proposed route. • Respond to direct inquiries and feedback received via the project website, email and phone calls.	Immediately following launch
Communications (information sessions)	• Direct mail notifications and invitations to virtual public information sessions sent to approx. 15,000 addresses along the route.	Mid-to-late November

	• Notification sent to project subscribers. • Print and digital ads to support virtual information sessions. • Content on internal FEI website updating employees.	
Information sessions	• Two virtual public information sessions to consult with the community and listen to feedback. Due to COVID-19, these will be virtual.	Late-November
Communications	• Bill insert to inform ratepayers of project and any impact to rates.	December

Appendix A: Proposed route map

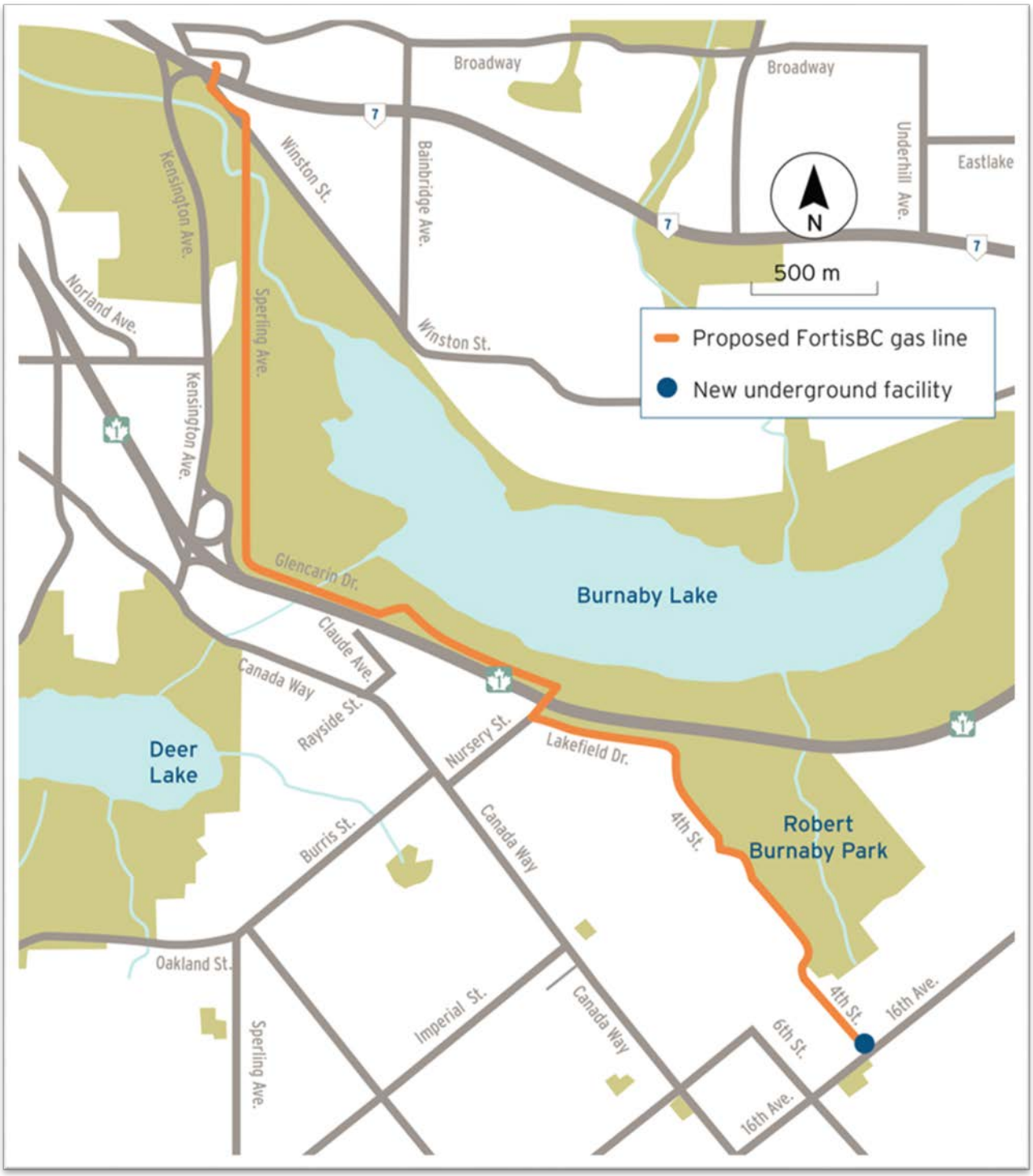

Appendix J-6

STAKEHOLDER CONSULTATION LOG – SPERLING ROUTE

Stakeholder Consultation Log - Sperling Route

Date	Consultation Type	External Representatives	FEI Representatives	Location	Summary/Follow-up
31-Jul-20	Email	City of Burnaby: James Lota - Deputy Director, Engineering. Jonathan Helmus - Assistant Director, Engineering. May Phang - Division Manager, Engineering.	Blake Mansbridge - Manager, Community Relations	N/A	City of Burnaby introduce Sperling route option via email. Requested that FEI study feasibility. City of Burnaby noted a potential pressure regulating station for the Sperling route at Hill Ave and Elwell St. Also indicated that the City is looking to build a multi-use overpass for pedestrians and cyclists over Highway 1 near Sperling. City of Burnaby believes that this route could provide an opportunity to coordinate works.
5-Aug-20	Virtual Meeting	City of Burnaby: James Lota - Deputy Director, Engineering. Jonathan Helmus - Assistant Director, Engineering. May Phang - Division Manager, Engineering.	Blake Mansbridge - Manager, Community Relations, Vanessa Connolly - Senior Manager, External Relations, William Hyde - Community Relations Manager, Melanie Kilpatrick - Project Director.	Remote Office	At this time, FEI confirmed that it is not open to considering the Sperling route proposal, citing schedule pressure from the Pattullo Bridge's decommissioning schedule, and geotechnical work completed to date on the Gaglardi route. FEI remains open to coordinated works on the Gaglardi route, and discussed the Terms of Reference (Project Agreement) document that FEI developed.
12-Aug-20	Virtual Meeting	City of Burnaby: Leon Gaus - Director of Engineering, James Lota - Deputy Director, Engineering	Blake Mansbridge - Manager, Community Relations, Vanessa Connolly - Senior Manager, External Relations, Melanie Kilpatrick - Project Director.	Remote Office	Discussed the opportunity to speak to Mayor and Council about the Project. City of Burnaby staff expressed that it would be wise to assess the Sperling route, prior to reengaging with Mayor and Council, because Burnaby opposes the Gagalardi route.
14-Aug-20	Email	City of Burnaby: James Lota - Deputy Director, Engineering. Jonathan Helmus - Assistant Director, Engineering. May Phang - Division Manager, Engineering.	Blake Mansbridge - Manager, Community Relations. Vanessa Connolly - Senior Manager, External Relations. William Hyde - Community Relations Manager. Melanie Kilpatrick - Project Director.	N/A	FEI requests a list of potential pressure regulating station locations from City of Burnaby for the Sperling route. City of Burnaby replied on August 17 with a list of City owned lots in the Sperling route corridor. FEI narrowed the list down to 8 potential locations, of which the City of Burnaby confirmed only 1 was viable (4th Avenue and 16th Street). Upon further analysis FEI and the City of Burnaby agreed that another location at Mayfield Street and Canada Way was also viable.
19-Aug-20	Virtual Meeting	City of Burnaby: James Lota - Deputy Director, Engineering. Jonathan Helmus - Assistant Director, Engineering. May Phang - Division Manager, Engineering.	Blake Mansbridge - Manager, Community Relations. Vanessa Connolly - Senior Manager, External Relations. William Hyde - Community Relations Manager. Melanie Kilpatrick - Project Director.	Remote Office	The City of Burnaby expressed that they do not plan to provide any municipal designs for the Gaglardi route this fall as requested by FEI (for the bike path and road upgrades coordinated works), as the City of Burnaby currently opposes the Gaglardi Way route. The City of Burnaby also expressed that they would not provide any comments to the draft Terms of Reference (draft Project Agreement) developed by FEI. City of Burnaby confirmed viability of pressure regulating station locations on Sperling route (Hill Ave and Elwell St., 16th Ave and 4th St., and Mayfield St. and Canada Way).
28-Aug-20	Virtual Meeting	City of Burnaby: Leon Gaus - Director of Engineering	Vanessa Connolly - Senior Manager, External Relations.	Remote Office	Discussion centered on the City of Burnaby proposed Sperling route, and the process for FEI to gain acceptance from the City of Burnaby on the route, if deemed feasible and preferred. Determined City of Burnaby staff would bring the Sperling route forward for consideration at the next Council meeting on September 14, along with a memo and an explanation of the proposed Sperling route.
28-Aug-20	Email	Metro Vancouver	Ly-Shu Ramos - Project Permit Manager	N/A	FEI emailed Metro Vancouver high-level information about the proposed Sperling Route for review and to schedule a meeting.
28-Aug-20	Email	BC Hydro	Ly-Shu Ramos - Project Permit Manager	N/A	FEI emailed BC Hydro high-level information about the proposed Sperling Route for review and to schedule a meeting.
28-Aug-20	Email	Telus	Ly-Shu Ramos - Project Permit Manager	N/A	FEI emailed Telus high-level information about the proposed Sperling Route for review and to schedule a meeting.
28-Aug-20	Email	Translink	Ly-Shu Ramos - Project Permit Manager	N/A	FEI emailed Translink high-level information about the decommissioning scope and the proposed Sperling Route for review and to schedule a meeting.
2-Sep-20	Virtual Meeting	City of Burnaby: James Lota - Deputy Director, Engineering. Jonathan Helmus - Assistant Director, Engineering. May Phang - Division Manager, Engineering.	Blake Mansbridge - Manager, Community Relations. Vanessa Connolly - Senior Manager, External Relations. William Hyde - Community Relations Manager. Melanie Kilpatrick - Project Director.	Remote Office	FEI confirmed with City of Burnaby of initial CPCN filing of certain sections on August 31, 2020, while continuing to assess the feasibility of the Sperling route option. FEI committed to providing the City of Burnaby with a memo outlining the Sperling route options in advance of a September 14 City of Burnaby Mayor and Council meeting. Discussion around the preferred route within Sperling route corridor, and City of Burnaby staff indicated a preference towards the Canada Way option.
8-Sep-20	Email	City of Burnaby: James Lota - Deputy Director, Engineering. Jonathan Helmus - Assistant Director, Engineering. May Phang - Division Manager, Engineering.	Blake Mansbridge - Manager, Community Relations	N/A	FEI provided City of Burnaby with Sperling route memo in advance of September 14 Mayor and Council meeting, where staff plan to present the memo to Mayor and Council.
8-Sep-20	Virtual Meeting	City of Burnaby: James Lota - Deputy Director, Engineering. Jonathan Helmus - Assistant Director, Engineering. May Phang - Division Manager, Engineering.	Blake Mansbridge - Manager, Community Relations. Vanessa Connolly - Senior Manager, External Relations. William Hyde - Community Relations Manager. Melanie Kilpatrick - Project Director.	Remote Office	Discussed Sperling route memo and next steps with Mayor and Council. City of Burnaby staff requested website link to previously filed CPCN application, which FEI provided.
8-Sep-20	Email	Burlington Northern Sante Fe Railway	Ly-Shu Ramos - Project Permit Manager	N/A	FEI emailed Burlington Northern Sante Fe Railway high-level information about the proposed Sperling Route for review and to schedule a meeting.

Date	Consultation Type	External Representatives	FEI Representatives	Location	Summary/Follow-up
9-Sep-20	Virtual Meeting	Telus	Ly-Shu Ramos - Project Permit Manager. Andrew Loge - Senior Manager. Engineering. Deepak Uberoi - Project Manager. Amit Azad - Engineer. William Hyde - Community Relations Manager.	Remote Office	Discussed Sperling Route and potential interactions with Telus infrastructure.
10-Sep-20	Email	Ministry of Transportation and Infrastructure	Ly-Shu Ramos - Project Permit Manager	N/A	FEI emailed the Ministry of Transportation and Infrastructure high-level information about the proposed Sperling Route for review and to schedule a meeting.
11-Sep-20	Virtual Meeting	Burlington Northern Sante Fe Railway	Ly-Shu Ramos - Project Permit Manager. Andrew Loge - Senior Manager. Engineering. Deepak Uberoi - Project Manager. Amit Azad - Engineer. William Hyde - Community Relations Manager.	Remote Office	Discussed Sperling Route, decommissioning activities, and potential interactions with Burlington Northern Sante Fe Railway infrastructure.
15-Sep-20	Virtual Meeting	City of Burnaby: James Lota - Deputy Director, Engineering. Jonathan Helmus - Assistant Director, Engineering. May Phang - Division Manager, Engineering.	Blake Mansbridge - Manager, Community Relations. Vanessa Connolly - Senior Manager, External Relations. William Hyde - Community Relations Manager. Melanie Kilpatrick - Project Director.	Remote Office	City of Burnaby staff provided update on recent September 14 Mayor and Council meeting. Outcome of Council meeting was to organize a walk-through of the Sperling route, and for FEI to facilitate a workshop to Mayor and Council. Walk-through scheduled for September 18, and Mayor and Council workshop scheduled for September 22.
15-Sep-20	Email	Ministry of Transportation and Infrastructure	Ly-Shu Ramos - Project Permit Manager	N/A	FEI emailed the Ministry of Transportation and Infrastructure mapbooks for the Sperling Route.
18-Sep-20	In Person Meeting	City of Burnaby: Leon Gaus - Director of Engineering, James Lota - Deputy Director, Engineering. Mayor Hurley	Vanessa Connolly - Senior Manager, External Relations, Melanie Kilpatrick - Project Director, Andrew Loge - Senior Manager, Engineering, Wayne Duncan - Contruction Manager	Sperling Avenue	Walked the Sperling route corridor. City of Burnaby provided input into routing within the corridor, in preparation for a Council meeting on September 22. During the walk-through, the City of Burnaby recommended a fourth micro-route option within the Sperling Route corridor.
18-Sep-20	Virtual Meeting	BC Hydro	Ly-Shu Ramos - Project Permit Manager	Remote Office	Discussed Sperling Route and potential interactions with BC Hydro infrastructure.
21-Sep-20	Email	Public	Antonio Bebic, Community Relations Liaison	N/A	Customer was concerned that the public was contributing financially to the Pattullo Gas Line Replacement Project. FEI clarified how capital projects are funded and provided an explanation of rates. Contact was both over the phone as well as via email.
22-Sep-20	Council Workshop	City of Burnaby Mayor and Council	Blake Mansbridge - Manager, Community Relations, Vanessa Connolly - Senior Manager, External Relations, Melanie Kilpatrick - Project Director, Andrew Loge - Senior Manager, Engineering	Burnaby City Hall	FEI presented to City of Burnaby Mayor and Council 4 route options for the Sperling Ave Route Corridor. Mayor and Council preferred Route Option 4 (crossing Highway 1 at Nursery Street and continuing down Lakefield Drive to the proposed pressure regulating station at 4th St., and 16th Ave., followed by Route Option 3.
22-Sep-20	Email	BC Hydro	Ly-Shu Ramos - Permitting Manager	N/A	FEI emailed BC Hydro KMZ files of the potential Sperling Routes for consideration.
23-Sep-20	Virtual Meeting	City of Burnaby: James Lota - Deputy Director, Engineering, Jonathan Helmus - Assistant Director, Engineering. May Phang - Division Manager, Engineering.	Blake Mansbridge, Manager Community Relations, Vanessa Connolly - Senior Manager, External Relations, William Hyde - Community Relations Manager, Melanie Kilpatrick - Project Director	Remote Office	FEI requested that the City of Burnaby provide an approval in principle for the Sperling Route. Also discussed the jurisdiction over the land around Burnaby Lake Regional Park. City of Burnaby staff to provide FEI with a contact at Metro Vancouver Regional Parks District.
24-Sep-20	Virtual Meeting	Ministry of Transportation and Infrastructure	Ly-Shu Ramos - Project Permit Manager	Remote Office	Discussed Sperling Route, decommissioning activities, and potential interactions with Ministry of Transportation and Infrastructure infrastructure.
24-Sep-20	Virtual Meeting	Translink	Ly-Shu Ramos - Project Permit Manager	Remote Office	Discussed Sperling Route, decommissioning activities, and potential interactions with Translink infrastructure.
25-Sep-20	Email	City of Burnaby: James Lota - Deputy Director, Engineering. Jonathan Helmus - Assistant Director, Engineering. May Phang - Division Manager, Engineering.	Blake Mansbridge, Manager Community Relations, Vanessa Connolly - Senior Manager, External Relations, Melanie Kilpatrick - Project Director	N/A	FEI provided City of Burnaby staff with an approval in principle document to sign for the Sperling Route. This document was intended to be brought forward by City of Burnaby staff to Mayor and Council on September 28.
29-Sep-20	Email	Ministry of Transportation and Infrastructure	Ly-Shu Ramos - Permitting Manager	N/A	FEI sent Ministry of Transportation and Infrastructure KMZ file of the proposed Sperling Route.
29-Sep-20	Email	Anne Cole - Administrative Assistant	Vanessa Connolly - Senior Manager, External Relations	N/A	City of Burnaby staff did not sign the approval in principle document that FEI provided, but Leon Gous (Director, Engineering) provided a letter stating 'At the Closed Council Meeting on Monday, 2020 September 28, Council unanimously supported the Sperling Option 4 Route in principle'.

Date	Consultation Type	External Representatives	FEI Representatives	Location	Summary/Follow-up
1-Oct-20	Virtual Meeting	Jonathan Helmus - Assistant Director, Engineering. May Phang - Division Manager, Engineering.	Blake Mansbridge - Manager, Community Relations, Vanessa Connolly - Senior Manager, External Relations, William Hyde - Community Relations Manager, Melanie Kilpatrick - Project Director.	Remote Office	City of Burnaby staff notified FEI of an existing sewer along 4th St., and 16th Ave., that will need to be seperated into storm and sanitary sewers in the future. City of Burnaby staff requested that FEI take this into account during gas line design. City of Burnaby staff mentioned an internal meeting that was going to occur on October 15 related to the bike path that the City would like constructed along the Sperling Route.
2-Oct-20	Virtual Meeting	Ministry of Transportation and Infrastructure	Ly-Shu Ramos - Project Permit Manager	Remote Office	Discussed Ministry of Transportation and Infrastructure follow-up questions from the meeting on 2020-09-24.
2-Oct-20	Email	Metro Vancouver	Ly-Shu Ramos - Project Permit Manager	N/A	FEI emailed a map of the Sperling Route and geotechnial program at Metro Vancouvers request.
5-Oct-20	Email	Public	Antonio Bebic, Community Relations Liaison	N/A	A third party contractor inquired about procurement details. FEI responded with update on procurement process as well as providing website URL.
7-Oct-20	Virtual Meeting	City of Burnaby: James Lota - Deputy Director, Engineering. Jonathan Helmus - Assistant Director, Engineering. May Phang - Division Manager, Engineering.	Blake Mansbridge - Manager, Community Relations, Vanessa Connolly - Senior Manager, External Relations, William Hyde - Community Relations Manager, Melanie Kilpatrick - Project Director.	Remote Office	City of Burnaby staff indicated that if a full closure to traffic is required on Sperling Ave, FEI must maintain temporary access for residents and emergency vehicles. FEI mentioned that it was meeting with Metro Vancouver on October 9, and City of Burnaby staff mentioned that Metro Vancouver will likely request a bike path to be constructed as part of the Project on the north side of Highway 1. City of Burnaby staff mentioned that the City's planning department was looking at the land jurisdiction north of Highway 1, as it relates to the City of Burnaby and Metro Vancouver.
8-Oct-20	Email	Metro Vancouver Regional Parks District	Melanie Kilpatrick - Project Director	N/A	FEI emailed Metro Vancouver Regional Parks District to introduce the Sperling Route.
9-Oct-20	Virtual Meeting	Metro Vancouver Parks, Liquid Waste and Water	Ly-Shu Ramos - Project Permit Manager. Andrew Loge - Senior Manager. Engineering. Deepak Uberoi - Project Manager. Amit Azad - Engineer. William Hyde - Community Relations Manager.	Remote Office	FEI met with Metro Vancouver Parks, Liquid Waste and Water to discuss the Sperling Route.
16-Oct-20	Virtual Meeting	City of Burnaby: James Lota - Deputy Director, Engineering, Jonathan Helmus - Assistant Director, Engineering, May Phang - Division Manager, Engineering.	Blake Mansbridge - Manager, Community Relations, Vanessa Connolly - Senior Manager, External Relations, William Hyde - Community Relations Manager, Melanie Kilpatrick - Project Director.	Remote Office	FEI discussed regulatory process (responding to information requests, and evidentiary update filing timing). FEI indicated that it was beginning some public consultation for the Sperling Route. FEI indicated that it would follow-up with drawings of the proposed gas line alignment and temporary workspace requirements. City of Burnaby staff indicated that after reviewing the drawings, they would provide FEI with the process and path forward to achieve the necessary land approvals.
20-Oct-20	Email	Burnaby Board of Trade	William Hyde, Community Relations Manager	N/A	Early consultation on Sperling Ave. Email to arrange call to discuss Sperling Ave Route and address questions.
20-Oct-20	Email	BC Trucking Association	William Hyde, Community Relations Manager	N/A	Early consultation on Sperling Route. Email to arrange call to discuss Sperling Ave Route option and address questions.
20-Oct-20	Email	Burnaby Bike HUB	William Hyde, Community Relations Manager	N/A	Early consultation on Sperling Route. Email to arrange call to discuss Sperling Ave Route option and address questions.
20-Oct-20	Email	Wildlife Rescue Association of British Columbia	William Hyde, Community Relations Manager	N/A	Early consultation on Sperling Route. Email to arrange call to discuss Sperling Ave Route option and address questions.
20-Oct-20	Email	Simon Fraser University	William Hyde, Community Relations Manager	N/A	Early consultation on Sperling Route. Email to arrange call to discuss Sperling Ave Route option and address questions.
20-Oct-20	Email	Burnaby Lake Rugby Club	William Hyde, Community Relations Manager	N/A	Early consultation on Sperling Route. Email to arrange call to discuss Sperling Ave Route option and address questions.
20-Oct-20	Email	Fortius	William Hyde, Community Relations Manager	N/A	Early consultation on Sperling Route. Email to arrange call to discuss Sperling Ave Route option and address questions.
20-Oct-20	Email	CN Rail	Ly-Shu Ramos - Project Permit Manager	N/A	FEI emailed CN Rail high-level information about the proposed Sperling Route for review and to schedule a meeting.
21-Oct-20	Email	City of Burnaby: James Lota - Deputy Director, Engineering, Jonathan Helmus - Assistant Director, Engineering, May Phang - Division Manager, Engineering.	Blake Mansbridge - Manager, Community Relations, Vanessa Connolly - Senior Manager, External Relations, William Hyde - Community Relations Manager, Melanie Kilpatrick - Project Director.	N/A	FEI provided the City of Burnaby with drawings of the proposed gas line alignment for the Sperling Route for north of Highway 1.

Date	Consultation Type	External Representatives	FEI Representatives	Location	Summary/Follow-up
22-Oct-20	Phone Call	Wildlife Rescue Association of British Columbia	William Hyde, Community Relations Manager	N/A	Introduced Sperling Route. Initial concerns from the Wildlife Rescue Centre included maintaining access to the facility and the duration of construction on Sperling Ave and Glencarin Drive. FEI committed to sending virtual information session information.
22-Oct-20	Phone Call	Burnaby Board of Trade	William Hyde, Community Relations Manager	N/A	Introduced Sperling Route. BBOT had no initial concerns, but were interested in traffic management planning to maintain access to businesses along Sperling/Kensington Ave.
22-Oct-20	Email	Ministry of Transportation and Infrastructure	Ly-Shu Ramos - Project Permit Manager	N/A	FEI inquired about the variance exception application for working within 30m of MoTI's right-of-way, and if there were any official application forms to submit as part of the request.
22-Oct-20	Email	BC Hydro	Ly-Shu Ramos - Project Permit Manager	N/A	FEI emailed BC Hydro Sperling Route alignment and drawings seeking feedback.
23-Oct-20	Phone Call	Simon Fraser University	William Hyde, Community Relations Manager	N/A	Introduced Sperling Route. No initial concerns related to Simon Fraser University. Noted that Sperling Avenue is a trucking route, and asked to be kept updated as the project progresses.
26-Oct-20	Virtual Meeting	CN Rail	Ly-Shu Ramos - Project Permit Manager. Andrew Loge - Senior Manager. Engineering. Deepak Uberoi - Project Manager. Amit Azad - Engineer. William Hyde - Community Relations Manager.	N/A	FEI met with CN Rail to discuss the Sperling Route.
26-Oct-20	Phone Call	Burnaby Bike HUB	William Hyde, Community Relations Manager	N/A	Introduced Sperling Route. Initial concerns included any full closures to the Central Valley Greenway and where cyclists would detour, along with potential for early detour signage.
27-Oct-20	Phone Call	Burnaby Lake Rugby Club	William Hyde, Community Relations Manager	N/A	Introduced Sperling Route. Initial concerns included maintaining access to both the Burnaby Lake Rugby Clubhouse, the parking lot south of the fields, and timeline for construction along Sperling Ave. Rugby season is September to December, but the fields are rented year-round.
27-Oct-20	Phone Call	Fortius Sports Centre	William Hyde, Community Relations Manager	N/A	Introduced Sperling Route. No initial concerns, but interested to see if Kensington Ave., and Sprott St., are impacted, as that is the main throughfare for Fortius clients.
27-Oct-20	Email	Ministry of Transportation and Infrastructure	Ly-Shu Ramos - Permitting Manager	N/A	The Ministry of Transportation and Infrastructure sent an outline of what a variance exception application could look like, but noted there is no standard application.
30-Oct-20	Virtual Meeting	City of Burnaby: James Lota - Deputy Director, Engineering, Jonathan Helmus - Assistant Director, Engineering, May Phang - Division Manager, Engineering.	Blake Mansbridge - Manager, Community Relations, Vanessa Connolly - Senior Manager, External Relations, William Hyde - Community Relations Manager, Melanie Kilpatrick - Project Director.	Remote Office	City of Burnaby staff indicated that they were continuing to review the Sperling Route drawings to confirm land jurisdiction. FEI to follow up with proposed gas line alignment and temporary workspace drawings for south of Highway 1. City of Burnaby staff provided preliminary specifications on bike path that they would like constructed as part of the Project. FEI indicated that it was commencing traffic counts on the Sperling Route to support in traffic management planning.
2-Nov-20	Email	City of Burnaby: James Lota - Deputy Director, Engineering, Jonathan Helmus - Assistant Director, Engineering, May Phang - Division Manager, Engineering.	Blake Mansbridge - Manager, Community Relations, Vanessa Connolly - Senior Manager, External Relations, William Hyde - Community Relations Manager, Melanie Kilpatrick - Project Director.	N/A	FEI provided City of Burnaby with remainder of preliminary Sperling Route drawings (south of Highway 1).
3-Nov-20	Virtual Meeting	City of Burnaby: James Lota - Deputy Director, Engineering, Jonathan Helmus - Assistant Director, Engineering, May Phang - Division Manager, Engineering.	Blake Mansbridge - Manager, Community Relations, Vanessa Connolly - Senior Manager, External Relation,. William Hyde - Community Relations Manager, Melanie Kilpatrick - Project Director.	Remote Office	City of Burnaby review of gas line alignment and temporary workspace drawings continuing.
5-Nov-20	Email	Metro Vancouver Regional Parks District	Ly-Shu Ramos - Permitting Manager	N/A	Metro Vancouver Regional Parks District provided FEI with a list of requirements that FEI would need to provide Metro Vancouver Regional Parks District for working within its land.
10-Nov-20	Virtual Meeting	City of Burnaby: James Lota - Deputy Director, Engineering. Jonathan Helmus - Assistant Director, Engineering. May Phang - Division Manager, Engineering.	Blake Mansbridge - Manager, Community Relations. Vanessa Connolly - Senior Manager, External Relations. William Hyde - Community Relations Manager. Melanie Kilpatrick - Project Director.	Remote Office	City of Burnaby staff reviewed preliminary Sperling Route alignment, pressure regulating station design, and temporary workspace drawings. City of Burnaby to provide written comments to FEI in short order. FEI reiterated that it requires certainty on necessary land acquisition for right-of-way and temporary workspace from the City of Burnaby and Metro Vancouver. FEI also acknowledged that it was going to continue with broader public consultation for the Sperling Route on November 16. Meeting scheduled between FEI, City of Burnaby and Metro Vancouver Regional Parks District for November 12.
12-Nov-20	Email	City of Burnaby: James Lota - Deputy Director, Engineering, May Phang - Division Manager - Engineering.	Blake Mansbridge - Manager, Community Relations, Vanessa Connolly - Senior Manager, External Relations. William Hyde - Community Relations Manager, Melanie Kilpatrick - Project Director.	N/A	FEI provided City of Burnaby with the conceptual design for the pressure regulating station proposed for 4th Street and 16th Avenue.

Date	Consultation Type	External Representatives	FEI Representatives	Location	Summary/Follow-up
12-Nov-20	Virtual Meeting	Metro Vanouver Regional Parks District, City of Burnaby	Melanie Kilpatrick - Project Director. Vanessa Connolly - Senior Manager, External Relations. Andrew Loge - Senior Manager, Engineering, Blake Mansbridge - Manager, Community Relations	Remote Office	Discussed permitting approval process for the Sperling Route specific to statutory right-of-way and temporary workspace within Metro Vancouver Regional Parks District owned lands, and City of Burnaby owned lands leased to Metro Vancouver Regional Parks District.
15-Nov-20	Email	Metro Vancouver Regional Parks District	Blake Mansbridge - Manager, Community Relations, Vanessa Connolly - Senior Manager, External Relations. William Hyde - Community Relations Manager, Melanie Kilpatrick - Project Director.	N/A	Metro Vancouver Regional Parks District clarified the process to provide license/consent for right-of-way/temporary workspace within Metro Vancouver owned lands, and lands owned by the City of Burnaby and leased to Metro Vancouver Regional Parks District.
16-Nov-20	Virtual Meeting	City of Burnaby: James Lota - Deputy Director, Engineering, May Phang - Division Manager - Engineering.	Blake Mansbridge - Manager, Community Relations, Vanessa Connolly - Senior Manager, External Relations. William Hyde - Community Relations Manager, Melanie Kilpatrick - Project Director.	Remote Office	FEI discussed drafting a Terms of Reference Agreement for the Sperling Route to present to City of Burnaby staff for the next meeting. FEI also mentioned upcoming virtual public information sessions, as well as the need for a follow-up meeting with City of Burnaby, Metro Vancouver Regional Parks District and FEI to continue to discuss the land requirements north of Highway 1.
17-Nov-20	Email	Burnaby Bike HUB	William Hyde, Community Relations Manager	N/A	Update email regarding the upcoming Sperling Ave Route launch. BikeHUBs concerns include access for cyclists on popular routes along the construction corridor, and asking if access will remain open in the area.
17-Nov-20	Email	Metro Vancouver Regional Parks District	Blake Mansbridge, Manager, Community Relations	N/A	Metro Vancouver Regional Parks District provided FEI with preliminary feedback on the Sperling Route, including a number of environmental considerations.
19-Nov-20	Email	Burnaby Board of Trade	William Hyde, Community Relations Manager	N/A	Public launch notification email sent, including details for upcoming virtual information sessions and website URL.
19-Nov-20	Email	Burnaby Bike HUB	William Hyde, Community Relations Manager	N/A	Public launch notification email sent, including details for upcoming virtual information sessions and website URL.
19-Nov-20	Email	BC Trucking Association	William Hyde, Community Relations Manager	N/A	Public launch notification email sent, including details for upcoming virtual information sessions and website URL.
19-Nov-20	Email	Simon Fraser University	William Hyde, Community Relations Manager	N/A	Public launch notification email sent, including details for upcoming virtual information sessions and website URL.
19-Nov-20	Email	Burnaby Archery Club	William Hyde, Community Relations Manager	N/A	Public launch notification email sent, including details for upcoming virtual information sessions and website URL.
19-Nov-20	Email	Burnaby Lake Flyers Club	William Hyde, Community Relations Manager	N/A	Public launch notification email sent, including details for upcoming virtual information sessions and website URL.
19-Nov-20	Email	Burnaby Lake Tennis Club	William Hyde, Community Relations Manager	N/A	Public launch notification email sent, including details for upcoming virtual information sessions and website URL.
19-Nov-20	Email	Scanadiavian Community Centre	William Hyde, Community Relations Manager	N/A	Public launch notification email sent, including details for upcoming virtual information sessions and website URL.
19-Nov-20	Email	Westminster Bible Chapel	William Hyde, Community Relations Manager	N/A	Public launch notification email sent, including details for upcoming virtual information sessions and website URL.
19-Nov-20	Email	City of Burnaby Communications staff	Alex Munro, Communications Advisor	N/A	Public launch notification email sent, including details for upcoming virtual information sessions and website URL.
19-Nov-20	Email	Still Moon Arts Group/Still Creek Streamkeepers	Caroline Astley, Manager, Environment, Major Projects	N/A	Public launch notification email sent, including details for upcoming virtual information sessions and website URL.
20-Nov-20	Email	Burnaby Lake Parks Association (BLPA)	Antonio Bebic, Community Relations Liaison	N/A	Project notification email sent to BLPA advising of project launch and seek a conference call for early feedback. BLPA responded advising they will be attending the information session.
20-Nov-20	Email	MP Terry Beech	William Hyde, Community Relations Manager	N/A	Sperling Ave project launch notification email. Email provided information on the upcoming informaiton sessions as well as website URL.

Date	Consultation Type	External Representatives	FEI Representatives	Location	Summary/Follow-up
20-Nov-20	Email	MP Jagmeet Singh	William Hyde, Community Relations Manager	N/A	Sperling Ave project launch notification email. Email provided information on the upcoming informaiton sessions as well as website URL.
20-Nov-20	Phone Call	Second Street Community School	William Hyde, Community Relations Manager	N/A	Voicemail left with school introducing the Sperling Route, and requesting a call-back.
20-Nov-20	Phone Call	Lakeview Elementary School	William Hyde, Community Relations Manager	N/A	Message left with school Executive Assistant, who requested that the school Principal return call to discuss the Project.
21-Nov-20	Email	Public	Antonio Bebic, Community Relations Liaison	N/A	Email received from an individual who stated they could not find registration information for information session. Responded with online link and conference call details, and advised that they were registered for the November 24th session.
23-Nov-20	Email	Burnaby Canoe and Kayak Club	William Hyde, Community Relations Manager	N/A	Responded to email from the Burnaby Canoe and Kayak Club who asked about maintaining access via Roberts Street. FEI confirmed access will be maintained wherever possible, but details of what that access will look like will come as project planning progresses. Call arranged for November 24.
23-Nov-20	Email	Stoney Creek Streamkeepers	Caroline Astley, Manager, Environment, Major Projects	N/A	Public launch notification email sent, including details for upcoming virtual information sessions and website URL.
23-Nov-20	Email	Eagle Creek Streamkeepers	Caroline Astley, Manager, Environment, Major Projects	N/A	Public launch notification email sent, including details for upcoming virtual information sessions and website URL.
23-Nov-20	Email	Public	William Hyde, Community Relations Manager	N/A	Email received regarding traffic/access concerns around the sports facilities and if there would be road closures. FEI responded that a traffic management plan is being developed and ensured access to businesses and facilities will be maintained during construction.
24-Nov-20	Virtual Information Session	Public	Blake Mansbridge, Manager Community Relations, William Hyde, Community Relations Manager, Andrew Loge, Sr Manager Engineering Projects, Colleen Bohun, Property Services, Ava Li, Traffic Engineer, Caroline Astley, Manager Environmental Programs, Greg Edgelow, Indigenous Relations Manager, Melanie Kilpatrick, Project Director	N/A	Virtual public informtion sessions held November 24, 2020 at 5:00pm and 6:30pm. Eleven participants attended. Ten questions were received. Topics included; o Traffic/access concerns in and around Burnaby Lake Regional Park, including athletic/leisure facilities; o Environmental impacts to Burnaby Lake Park from construction along Sperling; o How FEI is going to notify the community moving forward; o A general gas supply question (where is the gas serving 35,000 customers currently coming from, and how does this project solve that problem). FEI responded to all questions during the information session with no further follow-up required.
24-Nov-20	Phone Call	Burnaby Canoe and Kayak Club	William Hyde, Community Relations Manager	N/A	Provided overview of Sperling Route. Concerns included maintaining access, especially during summer months.
24-Nov-20	Voicemail	Public	William Hyde, Community Relations Manager	N/A	Voicemail received inquiring about how to connect to the public information session on November 24. FEI returned the customers call and discussed the process on how to connect to the session to view the online presentation and conference call.
24-Nov-20	Email	Public	William Hyde, Community Relations Manager	N/A	Email received regarding environmental concerns and recent construction in the Sperling Avenue area. FEI responded acknowledging the concerns raised, and provided information on the Project need and resources for more information on project updates.
24-Nov-20	Voicemail	Public	Antonio Bebic, Community Relations Liaison	N/A	Voicemail received offering support for the proposed Sperling Ave Route, acknowledging the change in route is a positive one, recognizing the efforts in place to maintain access to the facilities. FEI responded, thanking them for the support.
24-Nov-20	Email	Public	William Hyde, Community Relations Manager	N/A	FEI provided summary of pubic consultation efforts to date, and contact information for the City of Burnaby.
25-Nov-20	Email	Public	William Hyde, Community Relations Manager	N/A	Resident was concerned about environmental impacts, specifically to Burnaby Lake Regional Park. FEI responded with mitigation measures and plans it will put in place in advance of construction to mitigate those potential impacts.
25-Nov-20	Phone Call	Stoney Creek Streamkeepers	Caroline Astley, Manager, Environment, Major Projects	N/A	FEI provided Stoney Creek Streamkeeper group with project information including website URL.
25-Nov-20	Email	Burnaby Lake Rowing Club	William Hyde, Community Relations Manager	N/A	FEI sent email to Burnaby Lake Rowing Club members, offering an opportunity to discuss the Project prior to the virtual information session on November 26. The President of the Rowing Club reached out to FEI to discuss maintaining access, while also providing an overview of summer events.
26-Nov-20	Voicemail	Public	Antonio Bebic, Community Relations Liaison	N/A	Voicemail received inquiring how to join the public information session. FEI returned the call and provided information to join online and conference call portion of the information session. The customer also acknowledged their support for the Sperling Route and preferred it over the Gaglardi Way option.

Date	Consultation Type	External Representatives	FEI Representatives	Location	Summary/Follow-up
26-Nov-20	Virtual Information Session	Public	Blake Mansbridge, Manager Community Relations, William Hyde, Community Relations Manager, Andrew Loge, Sr Manager Engineering Projects, Colleen Bohun, Property Services, Ava Li, Traffic Engineer, Caroline Astley, Manager Environmental Programs, Greg Edgelow, Indigenous Relations Manager, Melanie Kilpatrick, Project Director	N/A	Virtual public informtion session held November 26, 2020 at 5:00pm and 6:30pm. 10 participants attended. Eight questions were received that were very similar to the previous session on November 24. Topics included: o Traffic/access concerns in and around Burnaby Lake Regional Park, including athletic/leisure facilities; o Environmental impacts to Burnaby Lake Park from construction along Sperling; o How FEI is going to notify the community moving forward; o Indigenous engagement efforts to date; and o Technical-related questions about construction methods and associated timelines. FEI responded to all questions during the information session with no further follow-up required.
27-Nov-20	Virtual Meeting	City of Burnaby: James Lota - Deputy Director, Engineering, May Phang - Division Manager - Engineering.	Blake Mansbridge - Manager, Community Relations, Vanessa Connolly - Senior Manager, External Relations. William Hyde - Community Relations Manager, Melanie Kilpatrick - Project Director.	Remote Office	FEI presented a draft Terms of Reference Agreement to City of Burnaby staff for the Sperling Route. City of Burnaby staff noted that they would review it and provide feedback within 1 week.
30-Nov-20	Voicemail	Public	Antonio Bebic, Community Relations Liaison	N/A	Voicemail received regarding geotechnical work ocurring south of Hwy 1. FEI responded advising the work was necessary to determine geotechnical information and route feasibility before finalizing proposed route option.
30-Nov-20	Email	MLA Katrina Chen - Constituency office	William Hyde, Community Relations Manager	N/A	Provided Project briefing note following public launch, and offering opportunity to provide feedback. Continue consultation and communication as project details and route options finalize.
30-Nov-20	Email	MLA Raj Chouhan - Constituency office	William Hyde, Community Relations Manager	N/A	Provided Project briefing note following public launch, and offering opportunity to provide feedback. Continue consultation and communication as project details and route options finalize.
30-Nov-20	Email	MLA Anne Kang - Constituency office	William Hyde, Community Relations Manager	N/A	Provided Project briefing note following public launch, and offering opportunity to provide feedback. Continue consultation and communication as project details and route options finalize.
30-Nov-20	Email	MLA Janet Routledge - Constituency office	William Hyde, Community Relations Manager	N/A	Provided Project briefing note following public launch, and offering opportunity to provide feedback. Continue consultation and communication as project details and route options finalize.
2-Dec-20	Email	BC Hydro	Colleen Bohun, Supervisor, Major Project Support Property Services	N/A	The properties division at BC Hydro confirmed they have not identified any property issues related to possibly granting an Statutory right-of-way on over BC Hydro fee owned lands. Noted BC Hydro engineering group will need to review and approve the final plans.
3-Dec-20	Virtual Meeting	City of Burnaby: James Lota - Deputy Director, Engineering, May Phang - Division Manager - Engineering.	Blake Mansbridge - Manager, Community Relations, Vanessa Connolly - Senior Manager, External Relations. William Hyde - Community Relations Manager, Melanie Kilpatrick - Project Director.	Remote Office	City of Burnaby provided preliminary verbal comments on the Terms of Reference Agreement, and committed to following up with written comments. FEI presented preliminary analysis on the bike path, that City of Burnaby requested is constructed as part of the Project, and discussed upcoming meeting with Metro Vancouver.
4-Dec-20	Virtual Meeting	Metro Vancouver Regional Parks District and City of Burnaby	Blake Mansbridge - Manager, Community Relations, Vanessa Connolly - Senior Manager, External Relations, Melanie Kilpatrick - Project Director, Caroline Astley - Manager, Environment, Colleen Bohun - Supervisor, Major Project Support Property Services	Remote Office	FEI provided overview of Environmental Overview Assessment, and addressed some of Metro Vancouver Regional Parks District's preliminary comments on the Sperling Route, as well as further discussed the process for the necessary land approvals.
4-Dec-20	Email	Ministry of Transportation and Infrastructure	Melanie Kilpatrick, Project Director	N/A	FEI provided the Ministry of Transporation and Infrastructure (MoTI) with a request for variance to work within 30m of the MoTI right-of-way.
7-Dec-20	Email	City of Burnaby: James Lota - Deputy Director, Engineering, May Phang - Division Manager - Engineering.	Blake Mansbridge - Manager, Community Relations, Vanessa Connolly - Senior Manager, External Relations, Melanie Kilpatrick - Project Director.	N/A	City of Burnaby provided written comments on the Terms of Reference Agreement.
8-Dec-20	Virtual Meeting	Metro Vancouver Regional Parks District and City of Burnaby	Blake Mansbridge - Manager, Community Relations, Vanessa Connolly - Senior Manager, External Relations, Melanie Kilpatrick - Project Director, Caroline Astley - Manager, Environment, Colleen Bohun - Supervisor, Major Project Support Property Services	Remote Office	FEI further discussed preliminary gas line alignment and temporary workspace requirements with Metro Vancouver Regional Parks District,and the opportunity to avoid Metro Vancouver Regional Parks District owned lands entirely. FEI also requested a letter from Metro Vancouver Regional Parks District to support the feasibility analysis of the Sperling Route.
9-Dec-20	Virtual Meeting	City of Burnaby: James Lota - Deputy Director, Engineering, May Phang - Division Manager - Engineering, May Leung - Legal	Blake Mansbridge - Manager, Community Relations, Vanessa Connolly - Senior Manager, External Relations, William Hyde - Community Relations Manager, Melanie Kilpatrick - Project Director., Marie-France Leroi - Senior Counsel, Legal.	Remote Office	FEI and City of Burnaby staff further discussed Terms of Reference Agreement.

Date	Consultation Type	External Representatives	FEI Representatives	Location	Summary/Follow-up
11-Dec-20	Email	City of Burnaby: James Lota - Deputy Director, Engineering, May Phang - Division Manager - Engineering	Blake Mansbridge - Manager, Community Relations, Vanessa Connolly - Senior Manager, External Relations, Melanie Kilpatrick - Project Director, William Hyde - Community Relations Manager.	N/A	FEI and the City of Burnaby executed the Terms of Reference Agreement.
14-Dec-20	Email	Metro Vancouver Regional Parks District	Blake Mansbridge - Manager, Community Relations	N/A	Metro Vancouver Regional Parks District provided FEI with a letter reiterating Metro Vancouver's environmental considerations on the Sperling Route, acknowledging that early discussions between the parties have been productive to date, and further outlining the process for approvals to obtain the necessary temporary workspace and statutory right-of-way from Metro Vancouver for Metro Vancouver's owned lands, and the City of Burnaby lands that are leased to Metro Vancouver.

Appendix J-7

INDIGENOUS ENGAGEMENT LOG – SPERLING ROUTE

Rights Holder Engagement Log (Indigenous Groups) - Sperling Route						
Date	Engagement Type	External Representatives	External Representation Title	FEI Representatives	Indigenous Community	Summary/Follow-Up
23-Aug-20	Email	Matt McGinity	Referrals Manager	Greg Edgelow	People of the River Referrals Office	FEI (Greg E) informed Matt M (PRRO) of an upcoming project update (Sperling Route) and broached the opportunity to meet and discuss.
25-Aug-20	Email	Sarah Prien Reaman Miller Robert Corman Nicole Oakes Matt Henderson	Referrals Officer, Referrals Liaison Officer, Lands & Resources Manager Archaeologist- Brown & Oakes Project Manager - Ecologic Consultants	Greg Edgelow	Kwikwetlem First Nation	FEI (Greg E) requested engagement meeting with KFN for Sept 1 to provide Project update on Sperling Route. Additionally, discussed potential capacity funding.
25-Aug-20	Email	Sarah Prien Reaman Miller Robert Corman Nicole Oakes Matt Henderson	Referrals Officer, Referrals Liaison Officer, Lands & Resources Manager Archaeologist- Brown & Oakes Project Manager - Ecologic Consultants	Greg Edgelow	Kwikwetlem First Nation	FEI (Greg E) requested to schedule a meeting by Sept 15 to provide Project update on Sperling Route.
25-Aug-20	Email	Aviva Rathbone	Senior Archaeologist	Greg Edgelow	Musqueam Indian Band	FEI (Greg E) requested engagement meeting with MIB for Project update on Sperling Route.
25-Aug-20	Email	Matt McGinity	Referrals Manager	Greg Edgelow	People of the River Referrals Office	FEI (Greg E) requested to Matt M (PRRO) for meeting for August 26 to provide Project update on Sperling Route.
25-Aug-20	Email	Matt McGinity	Referrals Manager	Greg Edgelow	People of the River Referrals Office	Matt M (PRRO) agreed to August 26 meeting on Sperling Route.
26-Aug-20	Meeting (Virtual)	Matt McGinity	Referrals Manager	Greg Edgelow	People of the River Referrals Office	Engagement meeting (Virtual) Discussed: Sperling Route update No concerns brought up. Reminder that engagement meeting required when final route and methodology approved with referrals team.
30-Aug-20	Email	Sarah Prien	Referrals Officer	Greg Edgelow	Kwikwetlem First Nation	FEI (Greg E) requested engagement meeting for Project update for September 8.
30-Aug-20	Email	Aviva Rathbone	Senior Archaeologist	Greg Edgelow	Musqueam Indian Band	Musqueam agreed to meeting for September 11, the same team that was invited to the last meeting should be invited and Chris Raftis (MIB) and Erin Larocque (MIB) should also be included.
31-Aug-20	Email	Sarah Prien	Referrals Officer	Greg Edgelow	Kwikwetlem First Nation	Sarah P (Kwikwetlem) indicated that capacity funding agreement necessary in order to engage effectively with KFN going forward.
8-Sep-20	Meeting (Virtual)	Sarah Prien Reaman Miller Robert Corman Nicole Oakes Matt Henderson	Referrals Officer, Referrals Liaison Officer, Lands & Resources Manager Archaeologist - Brown & Oakes Project Manager - Ecologic Consultants	Greg Edgelow	Kwikwetlem First Nation	Engagement meeting (Virtual) Discussed: Sperling Route update Geotech Program Capacity Funding Indigenous Monitoring

Rights Holder Engagement Log (Indigenous Groups) - Sperling Route						
Date	Engagement Type	External Representatives	External Representation Title	FEI Representatives	Indigenous Community	Summary/Follow-Up
10-Sep-20	Emailed Letter	Natalie Anderson	Lands Manager	Greg Edgelow	Cowichan Tribes	Sperling route introduction letter indicating: • Indigenous Permits Pending • Archaeological Overview Assessment Introduction • Environmental Constraints Report Introduction • Archaeological & Environmental Consultants introductions • Geotechnical Program Pending • Route Map
10-Sep-20	Emailed Letter	Caroline Gladstone	Band Manager	Greg Edgelow	Halalt First Nation	Sperling route introduction letter indicating: • Indigenous Permits Pending • Archaeological Overview Assessment Introduction • Environmental Constraints Report Introduction • Archaeological & Environmental Consultants introductions • Geotechnical Program Pending • Route Map
10-Sep-20	Emailed Letter	Alli Di Giovanni	Referrals Manager	Greg Edgelow	Katzie First Nation	Sperling route introduction letter indicating: • Indigenous Permits Pending • Archaeological Overview Assessment Introduction • Environmental Constraints Report Introduction • Archaeological & Environmental Consultants introductions • Geotechnical Program Pending • Route Map

Rights Holder Engagement Log (Indigenous Groups) - Sperling Route						
Date	Engagement Type	External Representatives	External Representation Title	FEI Representatives	Indigenous Community	Summary/Follow-Up
10-Sep-20	Emailed Letter	Steven Harris Ashley Doyle	Lands Officer Lands Manager	Greg Edgelow	Kwantlen First Nation	Sperling route introduction letter indicating: • Indigenous Permits Pending • Archaeological Overview Assessment Introduction • Environmental Constraints Report Introduction • Archaeological & Environmental Consultants introductions • Geotechnical Program Pending • Route Map
10-Sep-20	Emailed Letter	Sarah Prien Robert Corman	Referrals Officer Lands & Resources Manager	Greg Edgelow	Kwikwetlem First Nation	Sperling route introduction letter indicating: • Indigenous Permits Pending • Archaeological Overview Assessment Introduction • Environmental Constraints Report Introduction • Archaeological & Environmental Consultants introductions • Geotechnical Program Pending • Route Map
10-Sep-20	Emailed Letter	Shannon Gammie	Director of Operations	Greg Edgelow	Lyackson First Nation	Sperling route introduction letter indicating: • Indigenous Permits Pending • Archaeological Overview Assessment Introduction • Environmental Constraints Report Introduction • Archaeological & Environmental Consultants introductions • Geotechnical Program Pending • Route Map

Rights Holder Engagement Log (Indigenous Groups) - Sperling Route						
Date	Engagement Type	External Representatives	External Representation Title	FEI Representatives	Indigenous Community	Summary/Follow-Up
10-Sep-20	Emailed Letter	Larissa Grant Erin Sweeney	Title & Rights Floor Manager Executive Assistant, Intergovernmental Affairs Department	Greg Edgelow	Musqueam Indian Band	Sperling route introduction letter indicating: • Indigenous Permits Pending • Archaeological Overview Assessment Introduction • Environmental Constraints Report Introduction • Archaeological & Environmental Consultants introductions • Geotechnical Program Pending • Route Map
10-Sep-20	Emailed Letter	Robert Sam	Chief & Council	Greg Edgelow	Penelakut Tribe	Sperling route introduction letter indicating: • Indigenous Permits Pending • Archaeological Overview Assessment Introduction • Environmental Constraints Report Introduction • Archaeological & Environmental Consultants introductions • Geotechnical Program Pending • Route Map
10-Sep-20	Emailed Letter	Matt McGinity	Referrals Manager	Greg Edgelow	People of the River Referrals Office	Sperling route introduction letter indicating: • Indigenous Permits Pending • Archaeological Overview Assessment Introduction • Environmental Constraints Report Introduction • Archaeological & Environmental Consultants introductions • Geotechnical Program Pending • Route Map

Rights Holder Engagement Log (Indigenous Groups) - Sperling Route						
Date	Engagement Type	External Representatives	External Representation Title	FEI Representatives	Indigenous Community	Summary/Follow-Up
10-Sep-20	Emailed Letter	Jason Campbell	Chief Administrative Officer	Greg Edgelow	Seabird Island Indian Band	Sperling route introduction letter indicating: • Indigenous Permits Pending • Archaeological Overview Assessment Introduction • Environmental Constraints Report Introduction • Archaeological & Environmental Consultants introductions • Geotechnical Program Pending • Route Map
10-Sep-20	Emailed Letter	Chief Harley Chappell Councilor Joanna Charles	Chief Councilor	Greg Edgelow	Semiahmoo First Nation	Sperling route introduction letter indicating: • Indigenous Permits Pending • Archaeological Overview Assessment Introduction • Environmental Constraints Report Introduction • Archaeological & Environmental Consultants introductions • Geotechnical Program Pending • Route Map
10-Sep-20	Emailed Letter	Raymond Louie	Rights and Title Referrals	Greg Edgelow	Shxw'ow'hamel First Nation	Sperling route introduction letter indicating: • Indigenous Permits Pending • Archaeological Overview Assessment Introduction • Environmental Constraints Report Introduction • Archaeological & Environmental Consultants introductions • Geotechnical Program Pending • Route Map

Rights Holder Engagement Log (Indigenous Groups) - Sperling Route						
Date	Engagement Type	External Representatives	External Representation Title	FEI Representatives	Indigenous Community	Summary/Follow-Up
10-Sep-20	Emailed Letter	Debra Schneider	Land Governance Director	Greg Edgelow	Skawahlook First Nation	Sperling route introduction letter indicating: • Indigenous Permits Pending • Archaeological Overview Assessment Introduction • Environmental Constraints Report Introduction • Archaeological & Environmental Consultants introductions • Geotechnical Program Pending • Route Map
10-Sep-20	Emailed Letter	Matt McGinity	Referrals Manager	Greg Edgelow	Soowahlie Indian Band	Sperling route introduction letter indicating: • Indigenous Permits Pending • Archaeological Overview Assessment Introduction • Environmental Constraints Report Introduction • Archaeological & Environmental Consultants introductions • Geotechnical Program Pending • Route Map
10-Sep-20	Emailed Letter	Matt McGinity	Referrals Manager	Greg Edgelow	Stó:lō Nation - C/O PRRO	Sperling route introduction letter indicating: • Indigenous Permits Pending • Archaeological Overview Assessment Introduction • Environmental Constraints Report Introduction • Archaeological & Environmental Consultants introductions • Geotechnical Program Pending • Route Map

Rights Holder Engagement Log (Indigenous Groups) - Sperling Route						
Date	Engagement Type	External Representatives	External Representation Title	FEI Representatives	Indigenous Community	Summary/Follow-Up
10-Sep-20	Emailed Letter	Matt McGinity	Referrals Manager	Greg Edgelow	Stó:lō Tribal Council - C/O PRRO	Sperling route introduction letter indicating: • Indigenous Permits Pending • Archaeological Overview Assessment Introduction • Environmental Constraints Report Introduction • Archaeological & Environmental Consultants introductions • Geotechnical Program Pending • Route Map
10-Sep-20	Emailed Letter	Rhonda Jordan	Director of Finance & Strategic Initiatives	Greg Edgelow	Stz'uminus First Nation	Sperling route introduction letter indicating: • Indigenous Permits Pending • Archaeological Overview Assessment Introduction • Environmental Constraints Report Introduction • Archaeological & Environmental Consultants introductions • Geotechnical Program Pending • Route Map
10-Sep-20	Emailed Letter	Victoria Williams	Operations	Greg Edgelow	Tsawwassen First Nation	Sperling route introduction letter indicating: • Indigenous Permits Pending • Archaeological Overview Assessment Introduction • Environmental Constraints Report Introduction • Archaeological & Environmental Consultants introductions • Geotechnical Program Pending • Route Map

Rights Holder Engagement Log (Indigenous Groups) - Sperling Route						
Date	Engagement Type	External Representatives	External Representation Title	FEI Representatives	Indigenous Community	Summary/Follow-Up
10-Sep-20	Emailed Letter	Cora denHartigh Melanie Walker	Referrals Analyst Referrals Manager	Greg Edgelow	Tsleil-Waututh Nation	Sperling route introduction letter indicating: • Indigenous Permits Pending • Archaeological Overview Assessment Introduction • Environmental Constraints Report Introduction • Archaeological & Environmental Consultants introductions • Geotechnical Program Pending • Route Map
10-Sep-20	Emailed Letter	Carole Livingstone	Treaty Referrals/Counsellor	Greg Edgelow	Ts'uu baa-asatx (Lake Cowichan First Nation)	Sperling route introduction letter indicating: • Indigenous Permits Pending • Archaeological Overview Assessment Introduction • Environmental Constraints Report Introduction • Archaeological & Environmental Consultants introductions • Geotechnical Program Pending • Route Map
10-Sep-20	Email	Cora denHartigh Melanie Walker Kate Menzies	Referrals Analyst Referrals Manager Consultation and Accommodation Manager for the General Referrals	Greg Edgelow	Tsleil-Waututh Nation	Tsleil-Waututh noted thanks to FEI for sending project update and look forward to reviewing the updated materials. Consultation and Accommodation Manager for the General Referrals team will be Kate Menzies (kmenzies@twnation.ca), going forward.
11-Sep-20	Phone	Steven Harris	Lands Officer	Greg Edgelow	Kwantlen First Nation	FEI (Greg E) requested to Steven H (Kwantlen) for an engagement meeting for week of Sept 18.
11-Sep-20	Meeting (Virtual)	Larissa Grant, Erin Larocque, Aviva Rathbone, Erin Sweeney, Chris Rafter	Title & Rights Floor Manager, Senior Archaeologist, Executive Assistant, Intergovernmental Affairs Department, Archives & Research Manager, Manager, Archaeologist	Greg Edgelow	Musqueam Indian Band	Discussed: • New Route Proposal Update (Sperling) • Arch/Enviro Update (FEI) • Next Meeting (date & agenda topics) (FEI & MIB)
11-Sep-20	Meeting (Virtual)	PRRO Referrals Matt McGinity	PRRO Referrals Sto:lo Research and Resource Management Centre PRRO Manager	Greg Edgelow	People of the River Referrals Office	FEI (Greg E) & Matt M (PRRO) reviewed the details in the Sept 10, 2020 Engagement letter update regarding Sperling route.
13-Sep-20	Email	Steven Harris	Lands Officer	Greg Edgelow	Kwantlen First Nation	Steven H (Kwantlen) requested meeting to review the updates for the PGR Project. Suggested: Wednesday, September 16 can work for Kwantlen team and provided possible meeting times.

Rights Holder Engagement Log (Indigenous Groups) - Sperling Route						
Date	Engagement Type	External Representatives	External Representation Title	FEI Representatives	Indigenous Community	Summary/Follow-Up
14-Sep-20	Email	Steven Harris	Lands Officer	Greg Edgelow	Kwantlen First Nation	FEI (Greg E) requested to Steven H (Kwantlen) for an engagement meeting for week of September 18.
16-Sep-20	Meeting (Virtual)	Steven Harris Ashley Doyle Drew Atkins	Lands Officer Lands Manager Manager of Special Operations	Greg Edgelow	Kwantlen First Nation	Discussed: Sperling Route update Capacity funding
22-Sep-20	Email	Sandy McDonald, PRRO Referrals (Soowahlie) Matt McGinity	PRRO Referrals Administrator Sto:lo Research and Resource Management Centre PRRO Manager	Greg Edgelow	Soowahlie First Nation	Sandy M (PRRO representing Soowahlie) indicated that the updates for PGR project and the recent notice (7th update letter) had been uploaded to the portal (604299).
23-Sep-20	Email	Aviva Rathbone	Senior Archaeologist	Greg Edgelow	Musqueam Indian Band	FEI (Greg E) indicated that FEI was granted the Heritage Investigation Permit for the PGR Gaglardi Route from Musqueam. If FEI has to change the route (to Sperling from Gaglardi), FEI needs to address this via the permitting process again because of the new route. 1. Would FEI fill out a new application or amend the current application? 2. What is the notification period for any (geotechnical work to occur) for an amended application?
23-Sep-20	Email	Aviva Rathbone	Senior Archaeologist	Greg Edgelow	Musqueam Indian Band	FEI (Greg E) emailed Avivia (MIB) asking about Indigenous Permit application amendment details
23-Sep-20	Email	Sandy McDonald, PRRO Referrals (Soowahlie) Matt McGinity	PRRO Referrals Administrator Sto:lo Research and Resource Management Centre PRRO Manager	Greg Edgelow	Soowahlie First Nation	FEI (Greg E) thanked Sandy M (PRRO) for the updates for PGR and the recent notice (that had been uploaded to the portal (604299).
24-Sep-20	Email	Natalie Anderson	Referrals Coordinator	Greg Edgelow	Cowichan Tribes	Natalie A (Cowichan Tribes) indicated Cowichan would review the 7th update letter and respond to FEI with any comments.
25-Sep-20	Email	Sarah Prien Reaman Miller Robert Corman	Referrals Officer, Referrals Liaison Officer, Lands & Resources Manager	Greg Edgelow	Kwikwetlem First Nation	Request from FEI for any meeting time availability next week.
25-Sep-20	Email	Sarah Prien Reaman Miller Robert Corman	Referrals Officer, Referrals Liaison Officer, Lands & Resources Manager	Greg Edgelow	Kwikwetlem First Nation	Sarah P (Kwikwetlem) thanked FEI for updating the status of the draft agreement. Proposed some times they can accommodate for a meeting.
25-Sep-20	Email	Sarah Prien Reaman Miller Robert Corman	Referrals Officer, Referrals Liaison Officer, Lands & Resources Manager	Greg Edgelow	Kwikwetlem First Nation	FEI (Greg E) requested permission from KFN to connect with Brown and Oakes (archaeologist) to discuss archaeology involvement
1-Oct-20	Email	Aviva Rathbone	Senior Archaeologist	Greg Edgelow	Musqueam Indian Band	FEI provided notice to Aviva R (Musqueam) that Stantec will be reaching out Indigenous Groups who grant Indigenous Cultural Heritage Permits with amended information about the Sperling Route for the PGR Project.
2-Oct-20	Email	Steven Harris Ashley Doyle	Lands Officer Lands Manager	Greg Edgelow	Kwantlen First Nation	FEI provided notice to Steven H and Ashley D (Kwantlen) that Stantec will be reaching out to Indigenous Groups who grant Indigenous Cultural Heritage Permits with amended information about the Sperling Route for the Geotech program for the PGR Project anticipated at beginning of second week of November.

Rights Holder Engagement Log (Indigenous Groups) - Sperling Route						
Date	Engagement Type	External Representatives	External Representation Title	FEI Representatives	Indigenous Community	Summary/Follow-Up
2-Oct-20	Email	Sarah Prien Reaman Miller Robert Corman	Referrals Officer, Referrals Liaison Officer, Lands & Resources Manager	Greg Edgelow	Kwikwetlem First Nation	FEI provided notice to Kwikwetlem referrals team that Stantec will be reaching out Indigenous Groups who grant Indigenous Cultural Heritage Permits with amended information about the Sperling Route for the Geotech program for the PGR Project anticipated at beginning of second week of November.
2-Oct-20	Email	Sandy McDonald, PRRO Referrals Matt McGinity	PRRO Referrals Administrator Sto:lo Research and Resource Management Centre PRRO Manager	Greg Edgelow	People of the River Referrals Office	Notice from FEI (Greg E) to PRRO that Stantec will be reaching out Indigenous Groups who grant Indigenous Cultural Heritage Permits with amended information about the Sperling Route for the Geotech program for the PGR Project anticipated at beginning of second week of November.
2-Oct-20	Email	Cora denHartigh Melanie Walker Kate Menzies	Referrals Analyst Referrals Manager Consultation and Accommodation Manager for the General Referrals	Greg Edgelow	Tsleil-Waututh Nation	Notice to referrals team that Stantec will be reaching out to the local Indigenous groups who grant Indigenous Cultural Heritage Permits with amended information about the Sperling Route for the PGR Project.
3-Oct-20	Email	Sandy McDonald	PRRO Referrals Administrator Sto:lo Research and Resource Management Centre	Greg Edgelow	People of the River Referrals Office	Sandy M (PRRO) thanked FEI (Greg E) for the Heritage - Investigation permit call notice.
5-Oct-20	Email	Sarah Prien Reaman Miller Robert Corman Matt Henderson	Referrals Officer, Referrals Liaison Officer, Lands & Resources Manager Archaeologist - Brown & Oakes Project Manager - Ecologic Consultants	Amar Athwal, Greg Edgelow	Kwikwetlem First Nation	Matt H (Ecologic) asked FEI if there has been any internal progress on a contract between FEI and Ecologic for PGR Indigenous Monitoring, This will allow the deployment of Kwikwetlem Indigenous (cultural) monitors on FEI projects.
5-Oct-20	Email	Sarah Prien Reaman Miller Robert Corman Matt Henderson	Referrals Officer, Referrals Liaison Officer, Lands & Resources Manager Archaeologist - Brown & Oakes Project Manager - Ecologic Consultants	Amar Athwal, Greg Edgelow	Kwikwetlem First Nation	Message to Matt H (Ecologic) & Kwikwetlem that FEI would be pleased to meet this week to discuss how best FEI can help facilitate Indigenous monitoring on FortisBC projects including PGR moving forward.
5-Oct-20	Phone	Sarah Prien	Referrals Officer	Amar Athwal	Kwikwetlem First Nation	FEI (Amar A) and Sarah P (Kwikwetlem) discussed capacity funding requirements and Inidgenous monitoring on FEI projects including PGR.
5-Oct-20	Email	Sandy McDonald, PRRO Referrals Matt McGinity	PRRO Referrals Administrator Sto:lo Research and Resource Management Centre PRRO Manager	Greg Edgelow	People of the River Referrals Office	Matt M (PRRO) acknowledged Stantec pending call also reminder that if FEI is discussing an existing referral, the Lead Officer is the contact for all updates.
6-Oct-20	Phone	Sarah Prien	Referrals Officer	Amar Athwal	Kwikwetlem First Nation	FEI (Amar A) and Sarah P (Kwikwetlem) discussed capacity funding requirements for FEI projects including PGR.
6-Oct-20	Phone	Matt Henderson	Project Manager - Ecologic Consultants	Amar Athwal	Kwikwetlem First Nation	FEI (Amar A) called Matt H (Ecologic) and explained the monitoring as a community building initiative to support KFN members as cultural monitors and an opportunity for KFN members to gain experience on projects.
6-Oct-20	Email	Sandy McDonald PRRO Referrals	PRRO Referrals Administrator Sto:lo Research and Resource Management Centre	Greg Edgelow	People of the River Referrals Office	Sandy M (PRRO) acknowledged Oct 2 email indicating Stantec would be in touch with regards to Indigenous permits as per the Sperling route Geotech program

Rights Holder Engagement Log (Indigenous Groups) - Sperling Route						
Date	Engagement Type	External Representatives	External Representation Title	FEI Representatives	Indigenous Community	Summary/Follow-Up
9-Oct-20	Emailed Letter	Natalie Anderson	Lands Manager	Greg Edgelow	Cowichan Tribes	Sperling route update letter indicating: • Route Variation (McCarthy & Nursery Crossings) • Archaeological Assessments Pending • Geotechnical Program Start Date & Approximate Locations (map) • Environmental Constraints Report Pending • Environmental Overview Assessment Introduction • Route Map
9-Oct-20	Emailed Letter	Caroline Gladstone	Band Manager	Greg Edgelow	Halalt First Nation	Sperling route update letter indicating: • Route Variation (McCarthy & Nursery Crossings) • Archaeological Assessments Pending • Geotechnical Program Start Date & Approximate Locations (map) • Environmental Constraints Report Pending • Environmental Overview Assessment Introduction • Route Map
9-Oct-20	Emailed Letter	Alli Di Giovanni	Referrals Manager	Greg Edgelow	Katzie First Nation	Sperling route update letter indicating: • Route Variation (McCarthy & Nursery Crossings) • Archaeological Assessments Pending • Geotechnical Program Start Date & Approximate Locations (map) • Environmental Constraints Report Pending • Environmental Overview Assessment Introduction • Route Map

Rights Holder Engagement Log (Indigenous Groups) - Sperling Route						
Date	Engagement Type	External Representatives	External Representation Title	FEI Representatives	Indigenous Community	Summary/Follow-Up
9-Oct-20	Emailed Letter	Steven Harris Ashley Doyle	Lands Officer Lands Manager	Greg Edgelow	Kwantlen First Nation	Sperling route update letter indicating: • Route Variation (McCarthy & Nursery Crossings) • Archaeological Assessments Pending • Geotechnical Program Start Date & Approximate Locations (map) • Environmental Constraints Report Pending • Environmental Overview Assessment Introduction • Route Map
9-Oct-20	Emailed Letter	Sarah Prien Robert Corman	Referrals Officer Lands & Resources Manager	Greg Edgelow	Kwikwetlem First Nation	Sperling route update letter indicating: • Route Variation (McCarthy & Nursery Crossings) • Archaeological Assessments Pending • Geotechnical Program Start Date & Approximate Locations (map) • Environmental Constraints Report Pending • Environmental Overview Assessment Introduction • Route Map
9-Oct-20	Emailed Letter	Shannon Gammie	Director of Operations	Greg Edgelow	Lyackson First Nation	Sperling route update letter indicating: • Route Variation (McCarthy & Nursery Crossings) • Archaeological Assessments Pending • Geotechnical Program Start Date & Approximate Locations (map) • Environmental Constraints Report Pending • Environmental Overview Assessment Introduction • Route Map

Rights Holder Engagement Log (Indigenous Groups) - Sperling Route						
Date	Engagement Type	External Representatives	External Representation Title	FEI Representatives	Indigenous Community	Summary/Follow-Up
9-Oct-20	Emailed Letter	Larissa Grant Erin Sweeney	Title & Rights Floor Manager Executive Assistant, Intergovernmental Affairs Department	Greg Edgelow	Musqueam Indian Band	Sperling route update letter indicating: • Route Variation (McCarthy & Nursery Crossings) • Archaeological Assessments Pending • Geotechnical Program Start Date & Approximate Locations (map) • Environmental Constraints Report Pending • Environmental Overview Assessment Introduction • Route Map
9-Oct-20	Emailed Letter	Robert Sam	Chief & Council	Greg Edgelow	Penelakut Tribe	Sperling route update letter indicating: • Route Variation (McCarthy & Nursery Crossings) • Archaeological Assessments Pending • Geotechnical Program Start Date & Approximate Locations (map) • Environmental Constraints Report Pending • Environmental Overview Assessment Introduction • Route Map
9-Oct-20	Emailed Letter	Matt McGinity	Referrals Manager	Greg Edgelow	People of the River Referrals Office	Sperling route update letter indicating: • Route Variation (McCarthy & Nursery Crossings) • Archaeological Assessments Pending • Geotechnical Program Start Date & Approximate Locations (map) • Environmental Constraints Report Pending • Environmental Overview Assessment Introduction • Route Map

Rights Holder Engagement Log (Indigenous Groups) - Sperling Route						
Date	Engagement Type	External Representatives	External Representation Title	FEI Representatives	Indigenous Community	Summary/Follow-Up
9-Oct-20	Emailed Letter	Jason Campbell	Chief Administrative Officer	Greg Edgelow	Seabird Island Indian Band	Sperling route update letter indicating: • Route Variation (McCarthy & Nursery Crossings) • Archaeological Assessments Pending • Geotechnical Program Start Date & Approximate Locations (map) • Environmental Constraints Report Pending • Environmental Overview Assessment Introduction • Route Map
9-Oct-20	Emailed Letter	Chief Harley Chappell, Councilor Joanna Charles	Chief Councilor	Greg Edgelow	Semiahmoo First Nation	Sperling route update letter indicating: • Route Variation (McCarthy & Nursery Crossings) • Archaeological Assessments Pending • Geotechnical Program Start Date & Approximate Locations (map) • Environmental Constraints Report Pending • Environmental Overview Assessment Introduction • Route Map
9-Oct-20	Emailed Letter	Raymond Louie	Rights and Title Referrals	Greg Edgelow	Shxw'ow'hamel First Nation	Sperling route update letter indicating: • Route Variation (McCarthy & Nursery Crossings) • Archaeological Assessments Pending • Geotechnical Program Start Date & Approximate Locations (map) • Environmental Constraints Report Pending • Environmental Overview Assessment Introduction • Route Map

Rights Holder Engagement Log (Indigenous Groups) - Sperling Route						
Date	Engagement Type	External Representatives	External Representation Title	FEI Representatives	Indigenous Community	Summary/Follow-Up
9-Oct-20	Emailed Letter	Debra Schneider Susan Mckamey	Land Governance Director Office Manager	Greg Edgelow	Skawahlook First Nation	Sperling route update letter indicating: • Route Variation (McCarthy & Nursery Crossings) • Archaeological Assessments Pending • Geotechnical Program Start Date & Approximate Locations (map) • Environmental Constraints Report Pending • Environmental Overview Assessment Introduction • Route Map
9-Oct-20	Emailed Letter	Matt McGinity PRRO Referrals	Referrals Manager	Greg Edgelow	Soowahlie Indian Band - C/O PRRO	Sperling route update letter indicating: • Route Variation (McCarthy & Nursery Crossings) • Archaeological Assessments Pending • Geotechnical Program Start Date & Approximate Locations (map) • Environmental Constraints Report Pending • Environmental Overview Assessment Introduction • Route Map
9-Oct-20	Emailed Letter	Matt McGinity PRRO Referrals	Referrals Manager	Greg Edgelow	Stó:lō Nation - C/O PRRO	Sperling route update letter indicating: • Route Variation (McCarthy & Nursery Crossings) • Archaeological Assessments Pending • Geotechnical Program Start Date & Approximate Locations (map) • Environmental Constraints Report Pending • Environmental Overview Assessment Introduction • Route Map

Rights Holder Engagement Log (Indigenous Groups) - Sperling Route						
Date	Engagement Type	External Representatives	External Representation Title	FEI Representatives	Indigenous Community	Summary/Follow-Up
9-Oct-20	Emailed Letter	Matt McGinity PRRO Referrals	Referrals Manager	Greg Edgelow	Stó:lō Tribal Council - C/O PRRO	Sperling route update letter indicating: • Route Variation (McCarthy & Nursery Crossings) • Archaeological Assessments Pending • Geotechnical Program Start Date & Approximate Locations (map) • Environmental Constraints Report Pending • Environmental Overview Assessment Introduction • Route Map
9-Oct-20	Emailed Letter	Rhonda Jordan	Director of Finance & Strategic Initiatives	Greg Edgelow	Stz'uminus First Nation	Sperling route update letter indicating: • Route Variation (McCarthy & Nursery Crossings) • Archaeological Assessments Pending • Geotechnical Program Start Date & Approximate Locations (map) • Environmental Constraints Report Pending • Environmental Overview Assessment Introduction • Route Map
9-Oct-20	Emailed Letter	Victoria Williams	Operations	Greg Edgelow	Tsawwassen First Nation	Sperling route update letter indicating: • Route Variation (McCarthy & Nursery Crossings) • Archaeological Assessments Pending • Geotechnical Program Start Date & Approximate Locations (map) • Environmental Constraints Report Pending • Environmental Overview Assessment Introduction • Route Map

Rights Holder Engagement Log (Indigenous Groups) - Sperling Route						
Date	Engagement Type	External Representatives	External Representation Title	FEI Representatives	Indigenous Community	Summary/Follow-Up
9-Oct-20	Emailed Letter	Cora denHartigh Melanie Walker	Referrals Analyst Referrals Manager	Greg Edgelow	Tsleil-Waututh Nation	Sperling route update letter indicating: • Route Variation (McCarthy & Nursery Crossings) • Archaeological Assessments Pending • Geotechnical Program Start Date & Approximate Locations (map) • Environmental Constraints Report Pending • Environmental Overview Assessment Introduction • Route Map
9-Oct-20	Emailed Letter	Carole Livingstone	Treaty Referrals/Counsellor	Greg Edgelow	Ts'uu baa-asatx (Lake Cowichan First Nation)	Sperling route update letter indicating: • Route Variation (McCarthy & Nursery Crossings) • Archaeological Assessments Pending • Geotechnical Program Start Date & Approximate Locations (map) • Environmental Constraints Report Pending • Environmental Overview Assessment Introduction • Route Map
13-Oct-20	Email	Sandy McDonald PRRO Referrals Matt McGinity, Debra Schneider Susan Mckamey, Mike Gould	PRRO Referrals Administrator Sto:lo Research and Resource Management Centre PRRO Manager, Land Governance Director, Office Manager, Referrals Officer	Greg Edgelow	People of the River Referrals Office	Sandy MacDonald (PRRO) acknowledged Oct 9 letter and is uploaded into the referrals portal (604299)
13-Oct-20	Email	Sarah Prien	Referrals Officer	Greg Edgelow	Kwikwetlem First Nation	Sarah P (KFN) indicated that Reaman Miller is no longer supporting PGR Project and remove from email chains. Also, ensure referrals email is always copied and the upcoming meeting for Oct 15, 2020 is only to discuss Capacity Funding with a draft in advance
13-Oct-20	Email	Sarah Prien	Referrals Officer	Greg Edgelow	Kwikwetlem First Nation	FEI (Greg E) indicated that an Agenda for Oct 15 meeting available by noon on Oct 14
14-Oct-20	Emailed Letter	Sarah Prien Robert Corman Referrals	Referrals Officer Lands & Resources Manager	Greg Edgelow	Kwikwetlem First Nation	Draft Agenda provided for Oct 15 meeting including Draft Project Workplan (to form foundation for a Capacity Funding framework), Arch Enviro opportunities, Sperling Route 4 route map & Geotech program

Rights Holder Engagement Log (Indigenous Groups) - Sperling Route						
Date	Engagement Type	External Representatives	External Representation Title	FEI Representatives	Indigenous Community	Summary/Follow-Up
15-Oct-20	Email	Sarah Prien Robert Corman Referrals	Referrals Officer Lands & Resources Manager	Greg Edgelow	Kwikwetlem First Nation	Sarah P (KFN) cancelled Oct 15, 2020 meeting requesting a meeting in near further with a draft Capacity Funding Agreement to review only before reviewing any more Project Documents
16-Oct-20	Email	Sarah Prien	Referrals Officer	Amar Athwal	Kwikwetlem First Nation	Sarah P (KFN) was provided an update that FEI was finalizing our Capacity Funding Framework proposal and would be shared later that day and asked if she had time to walk through it.
16-Oct-20	Emailed Letter	Sarah Prien	Referrals Officer	Amar Athwal	Kwikwetlem First Nation	Sarah P (KFN) was emailed an FEI-KFN Multi Project Workplan - Capacity Funding Framework for an 18 month period of time. Included PGR and additional projects. Indigenous monitoring was broached and how the fusing would flow as the activity was precipitated and managed through an external organization called Ecologic (on behalf of Kwikwetlem). touch base to see if FEI and KFN still aligned and that FEI was still working on the budget numbers.
19-Oct-20	Email	Sarah Prien	Referrals Officer	Greg Edgelow	Kwikwetlem First Nation	Sarah P (KFN) indicated that KFN was reviewing the Capacity Funding documents and Project Schedule and would be in touch to schedule a meeting to discuss
19-Oct-20	Email	Sarah Prien	Referrals Officer	Amar Athwal	Kwikwetlem First Nation	FEI (Amar A) followed up to Sarah's (KFN) email indicating FEI could schedule a meeting time for KFN
26-Oct-20	Emailed Letter	Steven Harris Ashley Doyle Referrals	Lands Officer Lands Manager Referrals Team	Greg Edgelow	Kwantlen First Nation	Asking Kwantlen if they had any questions leading up to the Geotech work (borehole activity) that is to occur starting Nov 9, 2020 regarding the Sperling Route we are investigating and also inquire if they wanted to set up an engagement meeting to further discuss or invoice for engagement to date and if they could send a rate sheet. Provided an engagement summary to date and copy of 8th Engagement letter sent previously.
26-Oct-20	Emailed Letter	Larissa Grant Aviva Rathbone	Title & Rights Floor Manager Senior Archaeologist	Greg Edgelow	Musqueam Indian Band	Asking Musqueam if they had any questions leading up to the Geotech work (borehole activity) that is to occur starting Nov 9, 2020 regarding the Sperling Route we are investigating and also inquire if they wanted to set up an engagement meeting to further discuss or invoice for engagement to date and if they could send a rate sheet. Provided an engagement summary to date and copy of 8th Engagement letter sent previously.
2-Nov-20	Email	Sarah Prien	Referrals Officer	Amar Athwal	Kwikwetlem First Nation	FEI (Amar A) followed up to Sarah's (KFN) recent (Oct 19) email indicating FEI could schedule a meeting time for KFN and chat during the current week
2-Nov-20	Phone	Sarah Prien	Referrals Officer	Amar Athwal	Kwikwetlem First Nation	FEI (Amar A) followed up with a phone message to Sarah (KFN) to discuss recent (Oct 19) email indicating FEI could schedule a meeting time for KFN and chat during the current week
3-Nov-20	Emailed letter	Sarah Prien	Referrals Officer	Amar Athwal	Kwikwetlem First Nation	FEI (Amar A) emailed Sarah (KFN) and updated FEI-KFN Multi Project Workplan - Capacity Funding Framework
3-Nov-20	Phone	Sarah Prien	Referrals Officer	Amar Athwal	Kwikwetlem First Nation	FEI (Amar A) followed up with a phone call to Sarah (KFN) to to discuss requirements for a Capacity funding agreement for mulitple FEI projects including PGR, include a Gantt chart and how Indigenous monitoring should be addressed. Determined what future dates could work for another call or meeting.
6-Nov-20	Emailed Letter	Sarah Prien	Referrals Officer	Amar Athwal	Kwikwetlem First Nation	Sarah (KFN) was sent the PGR Project Gantt Chart and a revamped Capacity Funding framework with tentative meeting set for Nov 17, 2020 to discuss including additional projects (as part of a multi-project Capacity Funding Agreement opportunity.

Rights Holder Engagement Log (Indigenous Groups) - Sperling Route						
Date	Engagement Type	External Representatives	External Representation Title	FEI Representatives	Indigenous Community	Summary/Follow-Up
10-Nov-20	Email	Robert Corman	Lands & Resources Manager	Amar Athwal	Kwikwetlem First Nation	FEI (Amar A) scheduled a call with Robert Corman for Nov 12 at 9am to touch base on multi-project Capacity Funding Framework
10-Nov-20	Email	Robert Corman	Lands & Resources Manager	Amar Athwal	Kwikwetlem First Nation	FEI (Amar A) requested an opportunity to chat about Capacity Funding Framework and include discussion on the KFN Business Park Proposal to see if any alignment with current projects and funding.
10-Nov-20	Phone	Robert Corman	Lands & Resources Manager	Amar Athwal	Kwikwetlem First Nation	Robert (KFN) left a voice message for FEI indicating he called to touch base
10-Nov-20	Email	Robert Corman	Lands & Resources Manager	Amar Athwal	Kwikwetlem First Nation	FEI (Amar A) emailed Robert apologizing that he was not able to received the phone call from KFN and asked for a cell # to connect with
12-Nov-20	Phone	Robert Corman	Lands & Resources Manager	Amar Athwal	Kwikwetlem First Nation	FEI (Amar A) left a voice message with Robert (KFN) regarding the scheduled phone call to discuss capacity funding
13-Nov-20	Phone	Sarah Prien Robert Corman	Referrals Officer Lands & Resources Manager	Greg Edgelow	Kwikwetlem First Nation	FEI (Amar A) and Robert /Sarah (KFN) discussed components of the capacity funding framework draft to clarify FEI's position and KFN would further review in anticipation of anfurther meeting to discuss
15-Nov-20	Email	Robert Corman	Lands & Resources Manager	Amar Athwal	Kwikwetlem First Nation	Robert C (KFN) responded to Amar A (FEI) voice message left on Nov 12 and apologized for missing Nov 12 phone meeting
16-Nov-20	Email	Robert Corman	Lands & Resources Manager	Amar Athwal	Kwikwetlem First Nation	FEI (Amar A) asked Robert if there was anything else KFN needed with regards to reviewing the Capacity Funding Framework draft
17-Nov-20	Email	Robert Corman	Lands & Resources Manager	Amar Athwal	Kwikwetlem First Nation	Robert C (KFN) requested a meeting to discuss capacity funding framework draft invite from FEI to discuss Capacity Funding Framework draft for Nov 19
17-Nov-20	Email	Robert Corman	Lands & Resources Manager	Amar Athwal	Kwikwetlem First Nation	FEI (Amar A) sent a meeting invite to Robert (KFN) and Sarah for Nov 19 to discuss the capacity funding framework draft
19-Nov-20	Phone	Sarah Prien	Referrals Officer	Amar Athwal	Kwikwetlem First Nation	Sarah P (KFN) called Amar A (FEI) to reschedule the Nov 19 meeting to discuss capacity funding framework draft to Nov 20
19-Nov-20	Phone	Sarah Prien	Referrals Officer	Amar Athwal	Kwikwetlem First Nation	Sarah P (KFN) called Amar A (FEI) to cancel the newly rescheduled Nov 20 meeting (to discuss capacity funding framework draft)
19-Nov-20	Emailed Letter	Cora denHartigh Melanie Walker Kate Menzies	Referrals Analyst Referrals Manager Consultation and Accommodation Manager for the General Referrals	Greg Edgelow	Tsleil-Waututh Nation	Greg E (FEI) asked if TWN have any questions about the Geotech work (borehole activity) regarding the Sperling Route.
3-Dec-20	Email	Sarah Prien	Referrals Officer	Amar Athwal	Kwikwetlem First Nation	Sarah P (KFN) thanked Amar A (FEI) for reaching out and indicated that there is a lot going on at the Nation and they have been pulled in many directions. At this point in the year, they do not have availability for a larger conversation but I want to give you my assurances that the Pattullo Replacement project and the others are all being continually moved forward through our internal process. Sarah P (KFN) also indicated she appreciated any new documentation in draft or otherwise, of updates or project schedule as this will help inform the KFN team when determining their requirements to a fulsome picture of the project.
4-Dec-20	Email	Cora denHartigh Kate Menzies	Referrals Analyst Consultation and Accommodation Manager for the General Referrals	Greg Edgelow	Tsleil-Waututh Nation	Kate M (TWN) requested an engagement meeting on PGR Project for Jan 19, 2021 at 1pm to discuss Project progress and capacity funding. Cora D has moved our of Referrals.

Rights Holder Engagement Log (Indigenous Groups) - Sperling Route						
Date	Engagement Type	External Representatives	External Representation Title	FEI Representatives	Indigenous Community	Summary/Follow-Up
7-Dec-20	Email	Kate Menzies Referrals	Consultation and Accommodation Manager for the General Referrals	Greg Edgelow	Tsleil-Waututh Nation	Greg E (FEI) sent engagement meeting invite to Kate M (TWN) for Jan 19, 2021, 1pm. Agenda to follow.
7-Dec-20	Email	Kate Menzies Referrals	Consultation and Accommodation Manager for the General Referrals	Greg Edgelow	Tsleil-Waututh Nation	Kate M (TWN) accepted the engagement meeting invite from Greg E (FEI) for Jan 19, 2021, 1pm. Agenda to follow.

Appendix J-8

INFORMATION BULLETIN – SPERLING ROUTE

Information Bulletin

Second route option proposed for Pattullo Gas Line Replacement project

Surrey, B.C., Nov. 19, 2020: FortisBC is assessing a new route option in Burnaby to replace a gas line it has attached to the Pattullo Bridge, based on feedback received during engagement.

The British Columbia Ministry of Transportation and Infrastructure is preparing to replace the Pattullo Bridge. Decommissioning the existing bridge will require FortisBC to relocate a gas line currently attached to it. The line is a vital part of our system, helping deliver natural gas to more than 35,000 homes and businesses in Burnaby, New Westminster and Coquitlam. This includes approximately 18,000 customers in Burnaby.

The Ministry's design standards do not permit a gas line on the new bridge, and we have been engaging the community on a proposed replacement line along Gaglardi Way, Cariboo Road and 16th Avenue in Burnaby.

Based on this engagement, we are now assessing a new possible route option to the west that would:

- Start near the intersection of Sperling Avenue and Lougheed Highway, and finish near the intersection of 16th Avenue and 4th Street
- Largely follow Sperling Avenue and Glencarin Drive north of Highway 1, and Lakefield Drive and 4th Street south of the highway
- Include a new underground facility near the intersection of 16th Avenue and 4th Street

We invite the community to attend one of our virtual information sessions on November 24 and 26, where they can learn more and ask questions.

We submitted a project application to the British Columbia Utilities Commission on August 31 and plan to update the application before the end of the year as our planning and engagement progress.

Learn more about the project and upcoming engagement opportunities at talkingenergy.ca/pattullogasline.

MEDIA CONTACT
Alex Munro
Corporate Communications Advisor, FortisBC Energy Inc.
Phone: 604-230-5295
alex.munro@fortisbc.com
fortisbc.com
24-hour media line: 1-855-322-6397

FortisBC is a regulated utility focused on providing safe and reliable energy, including natural gas, electricity and propane. FortisBC employs more than 2,400 British Columbians and serves approximately 1.2 million customers in 135 B.C. communities. FortisBC owns and operates two liquefied natural gas storage facilities and four regulated hydroelectric generating plants, approximately 7,200 kilometres of transmission and distribution power lines, and approximately 48,700 kilometres of natural gas transmission and distribution pipelines. FortisBC Inc. and FortisBC Energy Inc. do business as FortisBC. FortisBC is indirectly, wholly owned by Fortis Inc., a leader in the North American electric and gas utility business. FortisBC uses the FortisBC name and logo under license from Fortis Inc. Additional information can be accessed at fortisinc.com.

Appendix J-9

MEDIA COVERAGE – SPERLING ROUTE

Burnabynow

New gas line proposed next to beloved park after Burnaby rejects first route

Chris Campbell / Burnaby Now
NOVEMBER 21, 2020 05:10 AM

A FortisBC worker is seen in a file photo involved in a project in Coquitlam.
Photograph By FILE PHOTO

FortisBC is proposing a new route through north and south Burnaby to replace its gas line attached to the Pattullo Bridge and has set up public feedback sessions for next week.

This follows City of Burnaby council unanimously rejecting the first proposed route back in July.

B.C.'s Ministry of Transportation and Infrastructure is preparing to replace the Pattullo Bridge. Decommissioning the existing bridge will require FortisBC to relocate a gas line currently attached to it.

"The line is a vital part of our system, helping deliver natural gas to more than 35,000 homes and businesses in Burnaby, New Westminster and Coquitlam," said a news release. "This includes approximately 18,000 customers in Burnaby. The ministry's design standards do not permit a gas line on the new bridge, and we have been engaging the community on a proposed replacement line."

The first proposed route was along Gaglardi Way, Cariboo Road and 16th Avenue.

The proposed route for a FortisBC gas line through Burnaby. FortisBC graphic

FortisBC has now released details of a second proposed route:

- Start near the intersection of Sperling Avenue and Lougheed Highway, and finish near the intersection of 16th Avenue and 4th Street.
- Largely follow Sperling Avenue and Glencarin Drive north of Highway 1, and Lakefield Drive and 4th Street south of the highway.
- Include a new underground facility near the intersection of 16th Avenue and 4th Street.

According to the map (see attached), it would run next to Burnaby Lake and Robert Burnaby Park and through some residential neighbourhoods.

The first route was heavily criticized by Burnaby council, with some members upset at the process.

Coun. Sav Dhaliwal and Coun. Pietro Calendino railed against FortisBC in July for what they saw as a failure by the gas company to adequately work with the city in finalizing its route recommendations.

“I also have some issue with Fortis not working with the staff to the point before they went to the public to say this is the route they prefer,” Dhaliwal said. “I thought at least there should have been a lot of dialogue between our staff and Fortis to say, ‘Would this route be OK with Burnaby?’ They would have gotten this feedback.”

FortisBC is holding virtual information sessions on Nov. 24 and 26, where people can learn more and ask questions. You can sign up for those sessions here.

FortisBC spent about two years building a new gas line from Vancouver, through Burnaby to Coquitlam, which meant a steady stream of road closures.

- With files from Dustin Godfrey

© 2020 Burnaby Now

Burnaby NOW
21 November at 12:02 ·

Do you live near Robert Burnaby Park and streets heading north? You'll want to give input on this. Route also runs next to Burnaby Lake.

BURNABYNOW.COM

New gas line proposed next to beloved park after Burnaby rejects first route

8 1 comment 2 shares

Like Comment Share

INFRASTRUCTURE

FortisBC eyes new gas line route as Pattullo work progresses

DCN-JOC News Services December 1, 2020

PROVINCE OF B.C. — As the Pattullo Bridge Replacement project moves ahead, FortisBC's gas line that runs along the bridge will no longer have a home. FortisBC is currently looking at new gas route options.

BURNABY, B.C. — FortisBC is analyzing a new route to replace a gas line attached to the Pattullo Bridge after hearing from residents.

The company must replace the line as the province is preparing to decommission the old Pattullo Bridge and replace it with a new one. The province's design standards do not allow a gas line on the new bridge so FortisBC has been tasked with finding an alternative.

The line is responsible for delivering gas to more than 35,000 homes and businesses in Burnaby, New Westminster and Coquitlam. The team had been looking at a route along Gaglardi Way, Cariboo Road and 16th Avenue in Burnaby.

But after a round of community engagement, the project team is now assessing a new possible route option to the west that would:

- Start near the intersection of Sperling Avenue and Lougheed Highway, and finish near the intersection of 16th Avenue and 4th Street;
- largely follow Sperling Avenue and Glencarin Drive north of Highway 1, and Lakefield Drive and 4th Street south of the highway; and
- include a new underground facility near the intersection of 16th Avenue and 4th Street.

The gas supplier submitted a project application to the British Columbia Utilities Commission on Aug. 31 and plan to update the application before the end of the year as its planning and engagement progresses.

Recent Comments

Related Articles

First Notice: Buildings Week day 2; Line 3 approval; Chez Doris upgrade

INFRASTRUCTURE , LABOUR , OTHERS , RESOURCE December 1, 2020

Two face federal terror charge over train track interference in relation to pipeline construction

OTHERS , US NEWS December 1, 2020

Line 3 project gets final U.S. permit to start construction

INFRASTRUCTURE , RESOURCE , US NEWS December 1, 2020

B.C. unveils Broadway Line plans for public input

INFRASTRUCTURE December 1, 2020

Journal of Commerce
@JOC_Canada

.@FortisBC is analyzing a new route to replace a gas line attached to the Pattullo Bridge after hearing from residents. ow.ly/WuDp50CzEc8

10:30 AM · Dec 1, 2020 · Hootsuite Inc.

Appendix J-10

TALKING ENERGY PROJECT WEBPAGE (DATED NOV 24 2020)

FORTIS BC™ Energy at work

Pattullo Gas Line Replacement

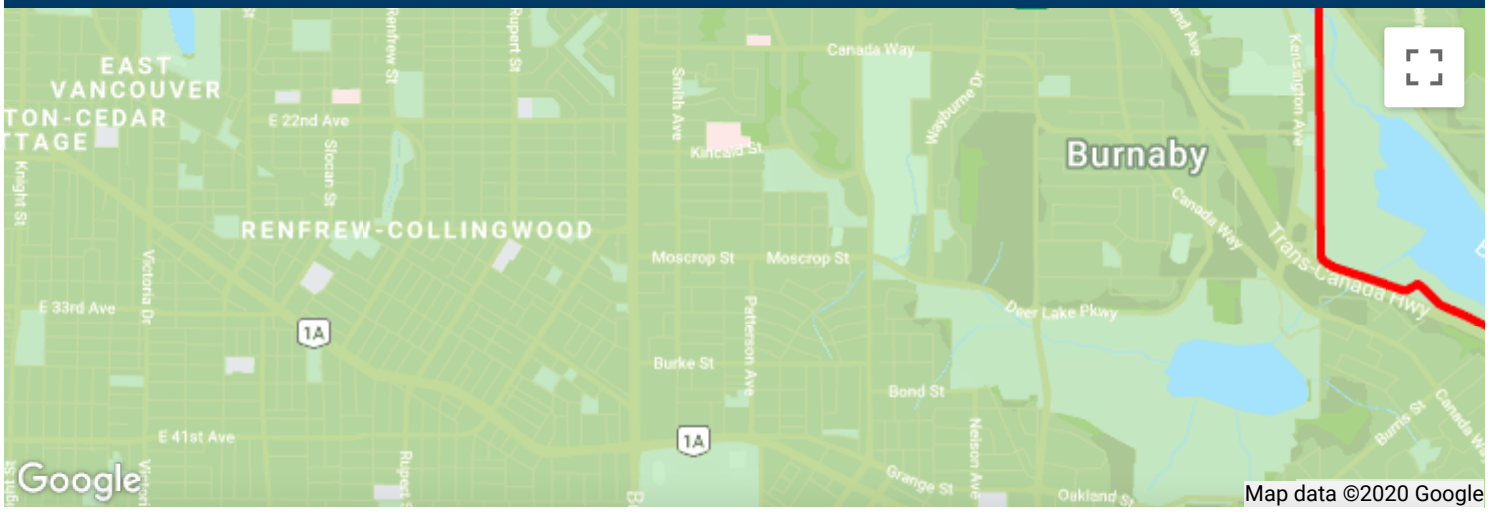

Overview Updates Community FAQs Resources

About this project

Join us Nov 24 or Nov 26 for a virtual information session and Q&A about this project

Our 20-inch gas line on the Pattullo Bridge ensures more than 35,000 homes and businesses in New Westminster, Burnaby and Coquitlam receive the natural gas they count on every day.

The British Columbia Ministry of Transportation and Infrastructure will be replacing the Pattullo Bridge. We will need to build a replacement gas line before the bridge is decommissioned. The Ministry's design standards do not permit a gas line on the new bridge. We're proposing a new line to connect our system in Burnaby to our system in New Westminster.

Before building a new gas line we assess a number of factors including how to best minimize potential community and environmental impacts, as well as safety, cost and schedule. The project is still in the early planning stages, and we are engaging with stakeholders, Indigenous groups and the community on the route to gather feedback and identify ways to minimize impacts.

Gaglardi Way route

- Approximately 5km of new gas line, running between Broadway and Gaglardi Way, and 1st Street and 16th Ave
- Construction mainly along Gaglardi Way, Cariboo Road and 16th Ave
- A new underground pressure regulating station at the intersection of Newcombe Street and 17th Ave

Sperling Ave Route

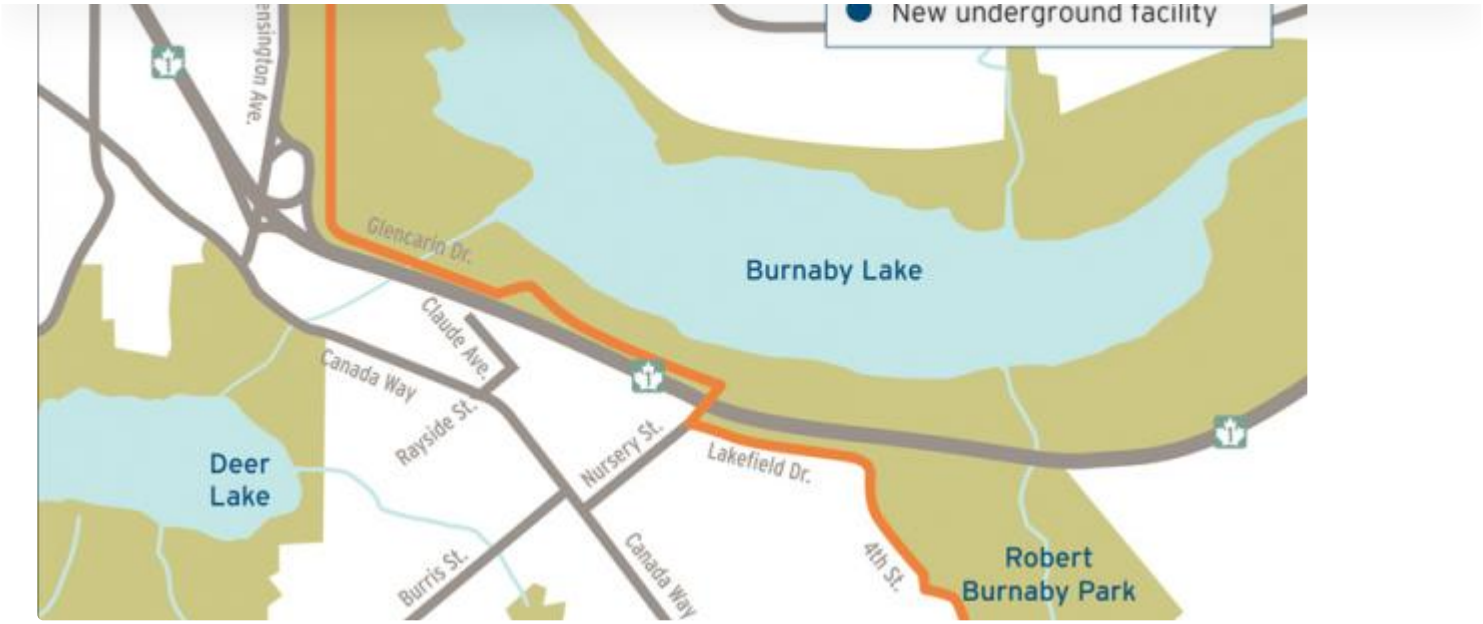

- Approximately 6km of new gas line, between Lougheed Highway and Sperling Ave, and 16th Ave and 4th Street
- Construction mainly along Sperling Ave, Lakefield Drive and 4th Street
- A new underground pressure regulating station at the intersection of 16th Ave and 4th Street

We will also need to decommission the existing gas line and associated infrastructure on and around the Pattullo Bridge. This work is expected to take place in 2023.

We're continuing with critical projects that support the everyday energy needs of customers and communities, including this gas line replacement, while adapting to the challenges of the current health crisis.

Project timelines and next steps

We're in the early planning stages of this project and are continuing to engage with stakeholders, Indigenous communities, local businesses and residents. We submitted an application to the British

- View our application
- Learn more at the BCUC website

Register for a virtual information session to learn more about our proposed replacement gas line.

In July 2020, we held virtual information sessions where the community could learn more about the project, get their questions answered and provide feedback. We will continue to provide engagement opportunities throughout the project, and can be contacted directly at 604-576-7208 and pattullogasline@fortisbc.com.

If approved, we expect the majority of project construction will take place in 2022.

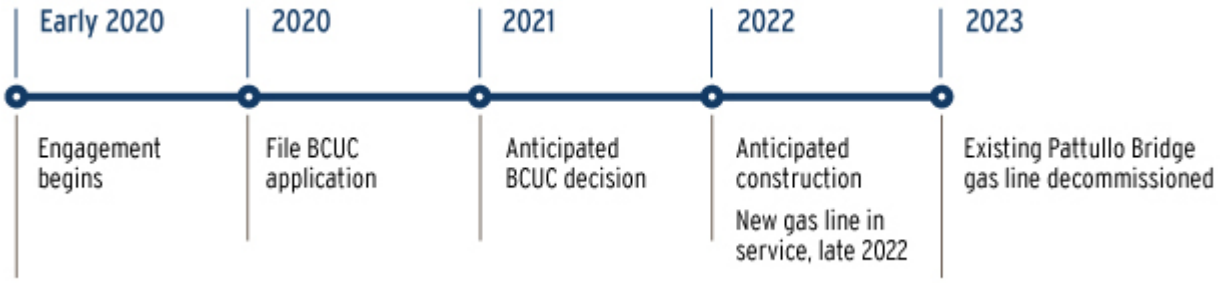

CALL US

604-576-7208

EMAIL US

pattullogasline@fortisbc.com

FORTIS BC™ Energy at work

ASK US

Ask a question

Stay in the loop

Subscribe to learn more about FortisBC related news, project updates and discussion topics.

About us Contact us

Energy at work FORTIS BC™

© 2020 FortisBC. All rights reserved.

Privacy Policy

Appendix J-11

EXAMPLES OF FEI SOCIAL MEDIA – SPERLING ROUTE

FortisBC @FortisBC · Oct 9

We've submitted an application to the @BCUtilitiesCom to build a gas line in Burnaby to replace one we have attached to the Pattullo Bridge. Construction is planned for 2022. Learn more including how to get involved bit.ly/367AHpr

FortisBC
@FortisBC

Another chance to learn about the new route we are assessing to replace the #PattulloBridge natural gas line. Join us Nov 26 for more information about our proposed route in Burnaby and ask any questions you have bit.ly/390r0uf

12:00 PM · Nov 26, 2020 · Sprout Social

FortisBC
20 November at 09:06 ·

We're proposing a new route to replace a gas line on the Pattullo Bridge. This new gas line will go along Sperling Ave, Lakefield Dr & 4th St and will serve 35K customers in Burnaby, New Westminster & Coquitlam long after the bridge is decommissioned.
https://bit.ly/3nEFp3t

[redacted] and 6 others 1 comment 2 shares

Like Comment Share

FortisBC
@FortisBC

We're assessing a new option to replace a gas line on the #PattuloBridge. This gas line will go along Sperling Ave, Lakefield Dr & 4th St. It will serve 35K customers in Burnaby, New Westminster & Coquitlam long after the bridge is decommissioned bit.ly/367AHpr

11:15 AM · Nov 20, 2020 · Sprout Social

1 Retweet

Appendix J-12

BILL INSERT

Energy at work FORTIS BC™

Replacing our existing Pattullo Bridge gas line

The B.C. Government is preparing to replace the Pattullo Bridge. We have a gas line on the bridge that serves 35,000 customers in Burnaby, New Westminster and Coquitlam.

A gas line is not allowed on the new bridge so we're proposing building a replacement in Burnaby. We filed our project application with the British Columbia Utilities Commission on August 31, 2020 and, if approved, the majority of construction is expected to take place in 2022.

At this time, we expect the average rate impacts over the course of this project to be minimal.

You can learn more, ask questions and provide feedback at **talkingenergy.ca/pattullogasline**.

To learn more about the regulatory process, please visit **bcuc.com**.

Give your meter space to work

Keep your meter accurate, accessible and safe this winter:

- use your hands to remove snow on the meter
- never kick or hit a meter to break ice or remove snow build-up
- don't use a snowplow or blower near your meter
- when shovelling snow, don't pile it up around your meter
- if ice builds up on the meter, call us at **1-888-224-2710**

For more meter safety tips:
fortisbc.com/meter

FORTIS BC™
Energy at work

FortisBC Energy Inc. uses the FortisBC name and logo under license from Fortis Inc.

(20-158 11/2020) *MCC# 904306*

Appendix J-13

ACCOUNTS ONLINE AND E-BILL NOTIFICATIONS

My energy use, last 3 billing periods

Click on graph bars to view weekly, daily or hourly use.

Recent period: Block 2
Block 1

Last year: Block 2
Block 1

Block 2 threshold: - - -

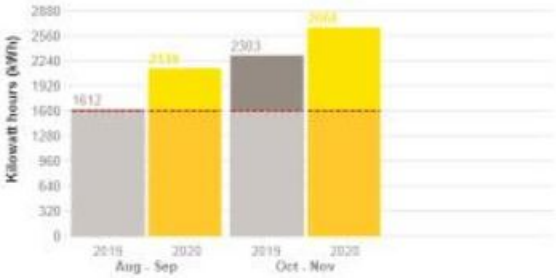

Email: tamara.tilley@outlook.com

Profile information

Account options

- Paperless billing
- Setup Equal Payment Plan
- Pre-authorized Payment Plan

View consumption history

Print Page

Need help with this page?

Prevent carbon monoxide exposure

Have your natural gas appliances serviced annually by a licensed gas contractor to stay safe and prevent CO risks.

Learn more

Replacing our existing Pattullo Bridge gas line

With the Pattullo Bridge scheduled for removal by the BC Government, we're planning a replacement gas line in Burnaby to continue to serve customers in New Westminster, Burnaby and Coquitlam.

Learn more

Replacing our existing Pattullo Bridge gas line

Learn more

Appendix J-14

NEWSLETTERS (E-BLASTS)

From: FortisBC <no-reply@email.myfortisbc.com>
Sent: Friday, October 09, 2020 11:00 AM
To:
Subject: Regulatory process kicks off for Pattullo Gas Line Replacement

2020-10-9

Regulatory process kicks off for Pattullo Gas Line Replacement

We've reached an important milestone for our Pattullo Gas Line Replacement project, with a submission filed with our regulator the British Columbia Utilities Commission (BCUC).

This means those interested in becoming part of the process can now register with the BCUC. The deadline to register is October 15, 2020.

We will continue to keep the community updated on project progress, and plan on filing updates to our BCUC application in the fall as our planning and engagement work progresses.

If you want to know more about the BCUC process or get involved, visit bcuc.com.

The Pattullo Gas Line Replacement project

FortisBC is proposing to build a new gas line in Burnaby to replace the one it has attached to the existing Pattullo Bridge.

The British Columbia Ministry of Transportation and Infrastructure is preparing to replace the Pattullo Bridge. Removing the existing bridge will require FortisBC to replace a gas line currently attached to it. The Ministry's design standards do not permit a gas line on the new bridge.

This gas line is a crucial part of our system, supplying more than 35,000 homes and businesses in Burnaby, New Westminster and Coquitlam with natural gas. This includes approximately 18,000 customers in Burnaby.

Have questions or want to learn more?

For the latest project updates please visit talkingenergy.ca. You can also reach us directly at 604-576-7208 or pattullogasline@fortisbc.com.

Connect with us

Copyright ©2020 FortisBC. All rights reserved.
Hi, just a reminder that you're receiving this email newsletter because you have provided your email address to FortisBC. FortisBC Inc. and FortisBC Energy Inc. do business as FortisBC. The companies are indirect, wholly owned subsidiaries of Fortis Inc. The Energy at work FortisBC logo and design is a trademark of FortisBC Energy Inc. (20-008.17.2)

View in a browser.
Unsubscribe from this mailing list.
Manage my preferences.

16705 Fraser Hwy, Surrey, BC V4N 0E8

From: FortisBC <no-reply@email.myfortisbc.com>
Sent: Thursday, November 19, 2020 3:00 PM
To:
Subject: Second route option proposed for Pattullo Gas Line Replacement project

2020-11-19

Energy at work FORTIS BC™

Second route option proposed for Pattullo Gas Line Replacement project

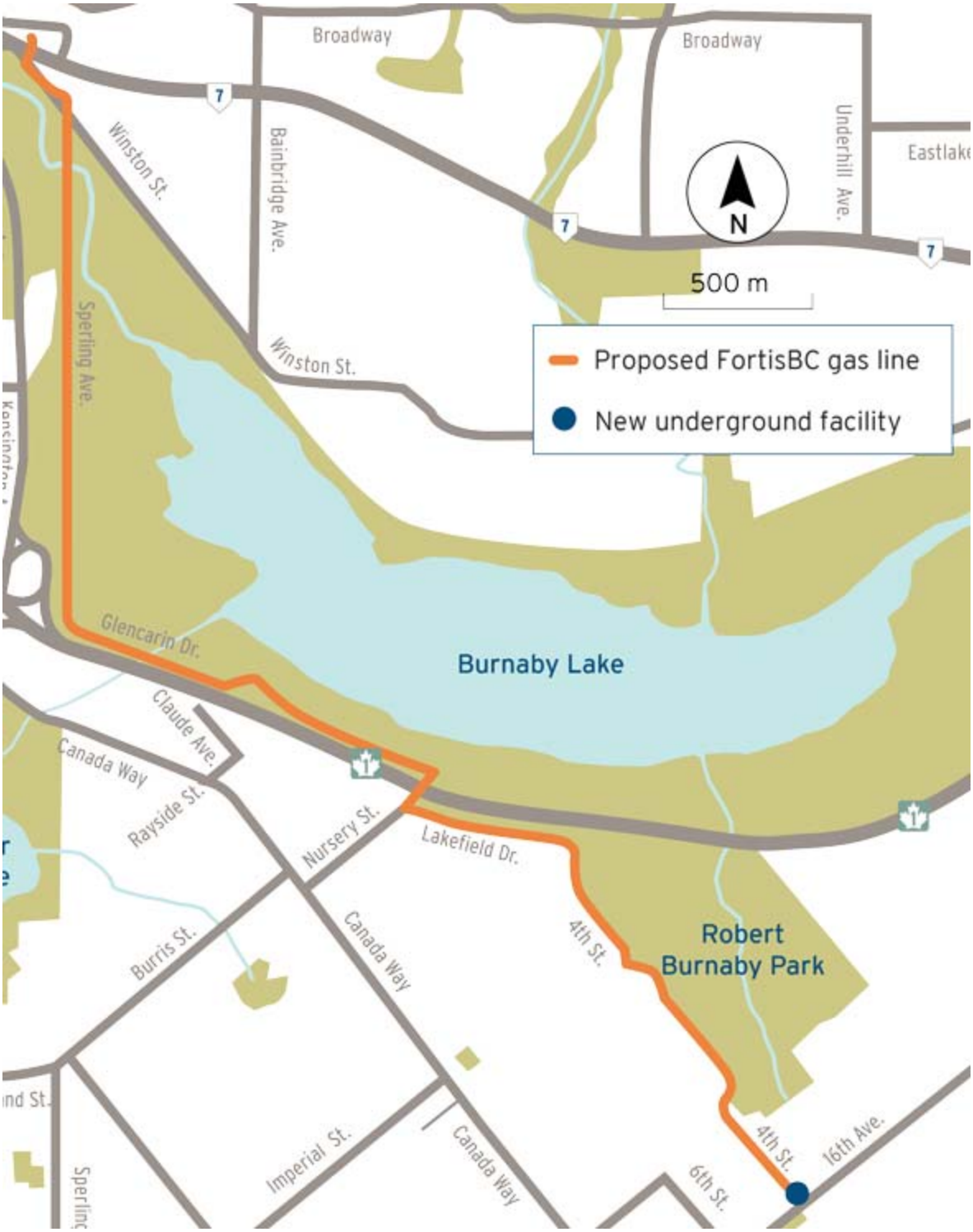

We appreciate your continued interest in the Pattullo Gas Line Replacement project. As we keep the community informed on progress we wanted to let you know we're currently assessing a new route option in Burnaby to replace the gas line we have attached to the existing Pattullo Bridge. This new route is based on feedback we received during engagement and would:

- Start near the intersection of Sperling Avenue and Lougheed Highway, and finish near the intersection of 16th Avenue and 4th Street
- Largely follow Sperling Avenue and Glencarin Drive north of Highway 1, and Lakefield Drive and 4th Street south of the highway
- Include a new underground facility near the intersection of 16th Avenue and 4th Street

Our gas line attached to the Pattullo Bridge needs to be replaced before the Ministry of Transportation and Infrastructure decommissions the bridge. The line is a vital part of our system, helping deliver natural gas to more than 35,000 homes and businesses in Burnaby, New Westminster and Coquitlam. This includes approximately 18,000 customers in Burnaby.

We previously engaged with the community on a proposed replacement line along Gaglardi Way, Cariboo Road and 16th Avenue in Burnaby in the summer.

On August 31, we submitted a project application to the British Columbia Utilities Commission and plan to update the application before the end of the year as our planning and engagement progress.

Let's talk

Want to learn more about this new proposed route or ask questions? We're here to talk. Attend one of our upcoming virtual information sessions or contact us anytime.

You can access a live video presentation at our information sessions by either clicking the link below or registering and we will share a link with you on the day. For presentation audio, dial the toll free phone number below.

November 24

- **Toll Free Dial-In: 1-888-300-0053**
  Conference ID: 7779450
- **Online presentation**
  Password: Pattullo1

November 26

- **Toll Free Dial-In: 1-888-300-0053**
  Conference ID: 1649747
- **Online presentation**
- **Password: Pattullo2**

There will be presentations at 5 p.m. and 6:30 p.m., each followed by a Q&A. Register and learn more at talkingenergy.ca/pattulloinfosession.

Have questions or want to learn more?

For the latest project updates please visit talkingenergy.ca/pattullogasline. You can also reach us directly at 604-576-7208 or pattullogasline@fortisbc.com.

Connect with us

Copyright ©2020 FortisBC. All rights reserved.
Hi, just a reminder that you're receiving this email newsletter because you have provided your email address to FortisBC. FortisBC Inc. and FortisBC Energy Inc. do business as FortisBC. The companies are indirect, wholly owned subsidiaries of Fortis Inc. The Energy at work FortisBC logo and design is a trademark of FortisBC Energy

Inc. (20-008.17.3)

View in a browser.
Unsubscribe from this mailing list.
Manage my preferences.

16705 Fraser Hwy, Surrey, BC V4N 0E8

Appendix J-15

DIRECT NOTIFICATION INFORMATION CARDS – SPERLING ROUTE

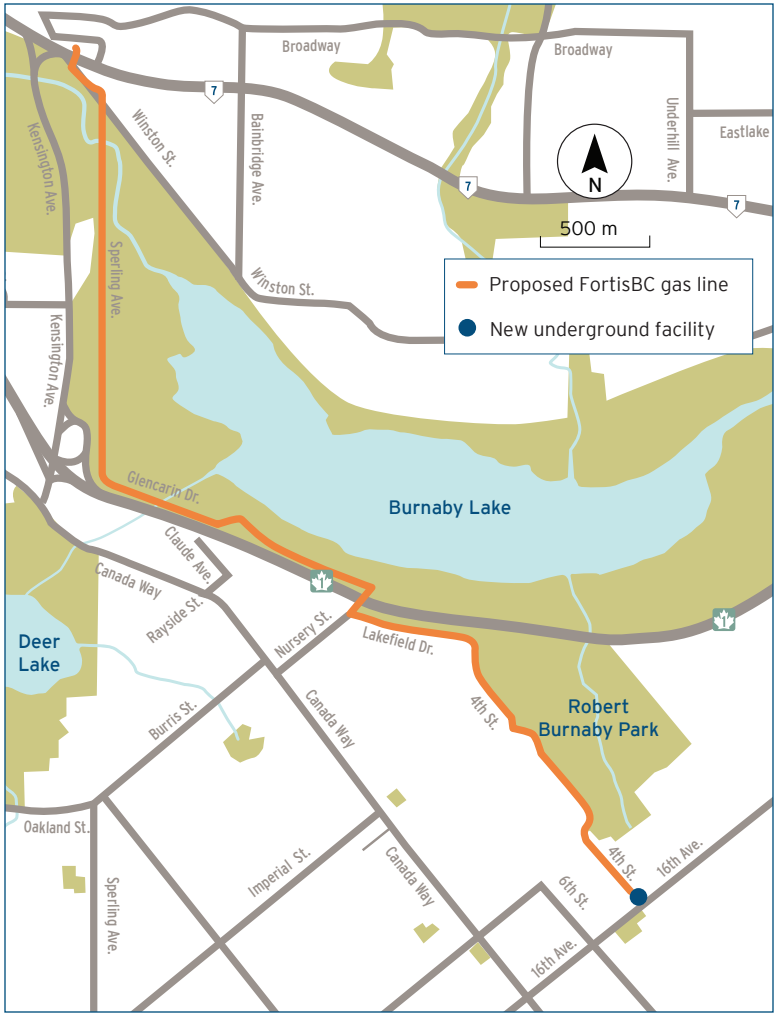

Energy at work FORTIS BC™

New proposed natural gas line route

Pattullo Gas Line Replacement

FortisBC has a gas line on the existing Pattullo Bridge that delivers natural gas to more than 35,000 homes and businesses in Burnaby, Coquitlam and New Westminster. It needs to be replaced before the bridge is removed by the Ministry of Transportation and Infrastructure.

Based on feedback we received during engagement, we're assessing a new route to maintain service to our customers. The proposed new route mainly goes along Sperling Avenue, Glencarin Drive, Lakefield Drive and 4th Street in Burnaby.

If approved by our regulator, the B.C. Utilities Commission, the majority of construction would take place in 2022.

Let's talk

Want to learn more about this project, ask questions or provide input? We're here to talk. Attend one of our upcoming virtual information sessions or contact us directly any time.

November 24
Toll Free Dial-In: **1-888-300-0053**
Conference ID: **7779450**

November 26
Toll Free Dial-In: **1-888-300-0053**
Conference ID: **1649747**

There will be presentations at **5 p.m.** and **6:30 p.m.**, each followed by a Q&A.

To register, access our presentation and learn more visit **talkingenergy.ca/pattulloinfosession**.

Questions?

Call us **604-576-7208**

Email **pattullogasline@fortisbc.com**

Website **talkingenergy.ca/pattullogasline**

FortisBC Energy Inc. does business as FortisBC. The company is an indirect, wholly owned subsidiary of Fortis Inc. FortisBC uses the FortisBC name and logo under license from Fortis Inc.

(20-008.20 11/2020)

Energy at work FORTIS BC™

Appendix J-16

PRINT AND DIGITAL ADVERTISING – SPERLING ROUTE

Energy at work FORTIS BC™

Pattullo gas line replacement update

Our Pattullo Bridge gas line delivers natural gas to more than 35,000 homes and businesses in Burnaby, Coquitlam and New Westminster. We announced plans to replace our gas line before the bridge is removed by the Ministry of Transportation and Infrastructure.

Based on feedback we received during engagement, we are assessing a new route from Sperling Avenue and Lougheed Highway to 16th Avenue and 4th Street. Construction would mainly be along Sperling Avenue, Glencarin Drive, Lakefield Drive and 4th Street.

We're continuing to engage with the community as part of our application to our regulator, the B.C. Utilities Commission. To learn more about this new route option join us at an information session later this month.

We're continuing to move projects forward that support the energy needs of British Columbians while adapting to the challenges of the current health crisis.

Let's talk: dial **1-888-300-0053** toll-free to join us

November 24, 2020

Conference ID: 7779450

November 26, 2020

Conference ID: 1649747

There will be presentations at 5 p.m. and 6:30 p.m., each followed by a Q&A.

To access our live video presentation, register at **talkingenergy.ca/pattulloinfosession**

Questions?
Call us **604-576-7208**
Email **pattullogasline@fortisbc.com**
Visit **talkingenergy.ca/pattullogaslinework** to learn more.

FortisBC Energy Inc. uses the FortisBC name and logo under license from Fortis Inc. (20-008.27 11/2020)

Energy at work

FORTIS BC™

We're assessing an alternative route in Burnaby to replace our Pattullo Bridge gas line.

Learn more

FORTIS BC™
Energy at work

We're assessing a new gas line route in Burnaby.

Learn more

FORTIS BC™
Energy at work

We're assessing a new gas line route in Burnaby.

Appendix J-17

VIRTUAL INFORMATION SESSION PRESENATION – SPERLING ROUTE

Pattullo Gas Line Replacement Project

Virtual Information Session

November 24 and 26, 2020

Energy at work FORTIS BC™

Your FortisBC Host

William Hyde, Community Relations Manager, Major Projects



Agenda

- About FortisBC
- Project Need
- Early Project Planning
- Sperling Avenue Route Option
- Pressure Regulating Stations
- Community Engagement
- Next Steps
- Q+A

About FortisBC

- Our more than 2,400 employees serve approx. 1.2 million customers in 135 communities, whether its delivering electricity, natural gas or propane
- FortisBC owns and operates approx. 49,000 kilometres of transmission and distribution gas lines and approx. 7,260 kilometres of electric transmission and distribution power lines
- Direct spend of more than $35 million in the City of Burnaby while procuring goods and services from 52 Burnaby vendors over the course of a previous project

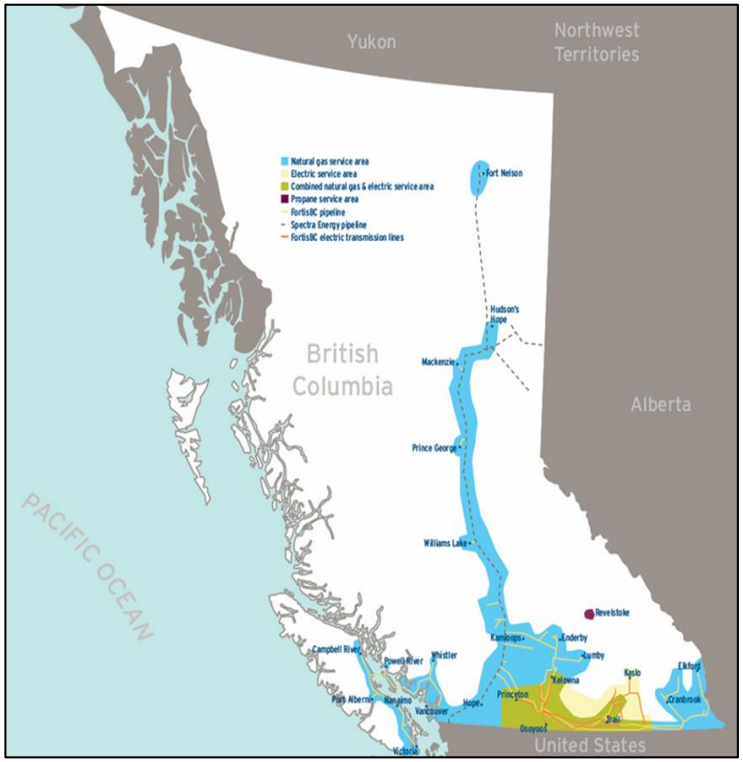

The Need for the Project

- The Ministry of Transportation and Infrastructure (MoTI) is replacing the existing Pattullo Bridge
- FortisBC has maintained a 20-inch gas line on the existing bridge since 1957
  - ~ *The gas line serves 18,000 customers in the City of Burnaby, and approx. 35,000 customers in New Westminster, Burnaby and Coquitlam combined*
- A gas line on the new Pattullo Bridge was not possible, due to MoTI design criteria
- A new gas line that crossed underneath the Fraser River in close proximity to the Pattullo Bridge was ruled out due to constructability, archeological, environmental and permitting considerations

Early Project Planning

- A route along a Gaglardi Way corridor was publicly announced in June, 2020
- In the summer, we engaged with stakeholders, Indigenous groups and the community on this route option
- Based on feedback received during this engagement, we are now assessing a new route corridor in parallel

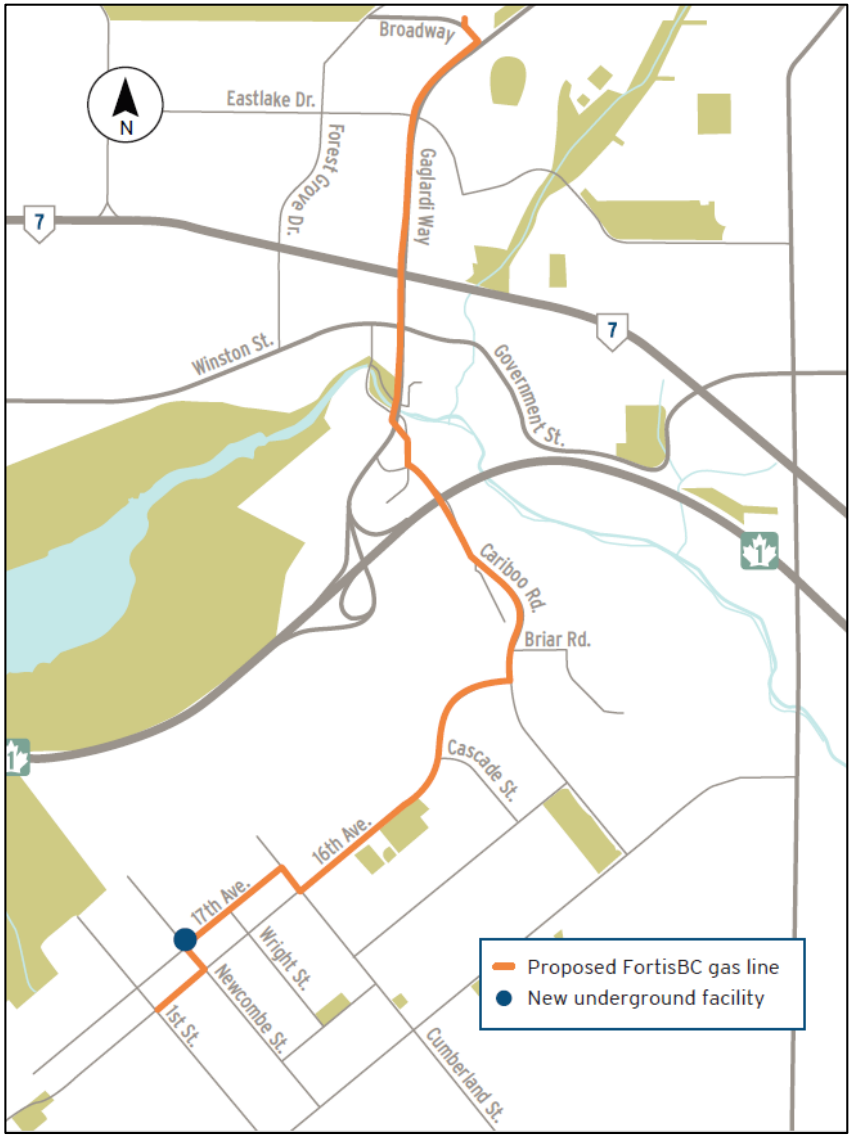

Sperling Avenue Route Option

- Install approx. 6km of 20-inch gas line along Sperling Avenue, Glencairn Drive, Lakefield Drive and 4th Street in Burnaby
- Construct underground pressure regulating facility at the corner of 4th Street and 16th Avenue
- New gas line will need to be installed in 2022 to meet the Pattullo Bridge's decommissioning schedule
- The project is going through the regulatory process to obtain a Certificate of Public Convenience and Necessity
  - We submitted an application to the British Columbia Utilities Commission on August 31, 2020, and will update this application before the end of the year as our planning and engagement progress

Sperling Avenue Route Corridor - Map

Pressure Regulating Station

- An underground pressure regulating station (PRS) will be required regardless of route selection
- A PRS regulates the operating pressure of a gas line
- Currently operating over 100 similar stations across the Lower Mainland
- Approximately 1400 sq. feet needed for underground construction
- 2 small green kiosks and metal access pad needed above ground for operations
- Checked twice annually to ensure safety
- Minimal sound/noise implications to surrounding neighborhood

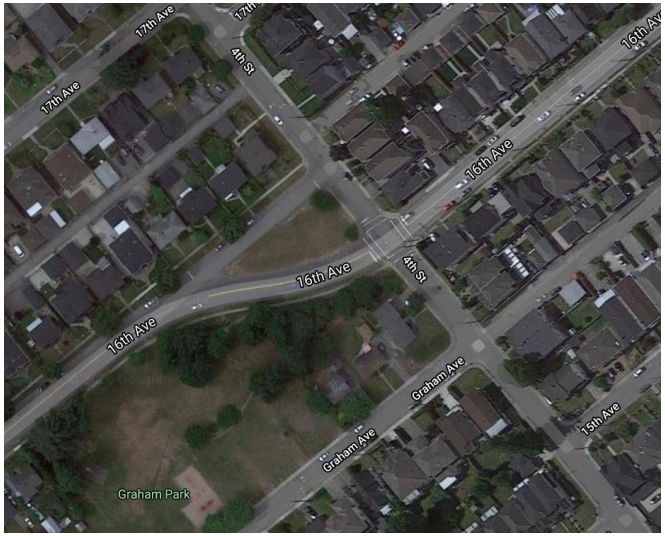

Minimizing Community Impacts

- Traffic Management Plan
- Public Impact Mitigation Planning with Contractor
- Digital and Notification Letter Updates
- Working with Local Businesses

Community Engagement

- Continue to engage the community throughout the project's lifespan
  - Virtual information sessions
  - Individual meetings and conference calls
- 24/7 project phone line and email
- Provide project updates on **talkingenergy.ca/pattullogasline**

Next Steps

- Listen to the community to gather early feedback
- Work collaboratively with local governments and Indigenous communities
- Develop traffic management plans to minimize impacts
- Apply for a Certificate of Public Convenience and Necessity with our regulator in late 2020 with a preferred route

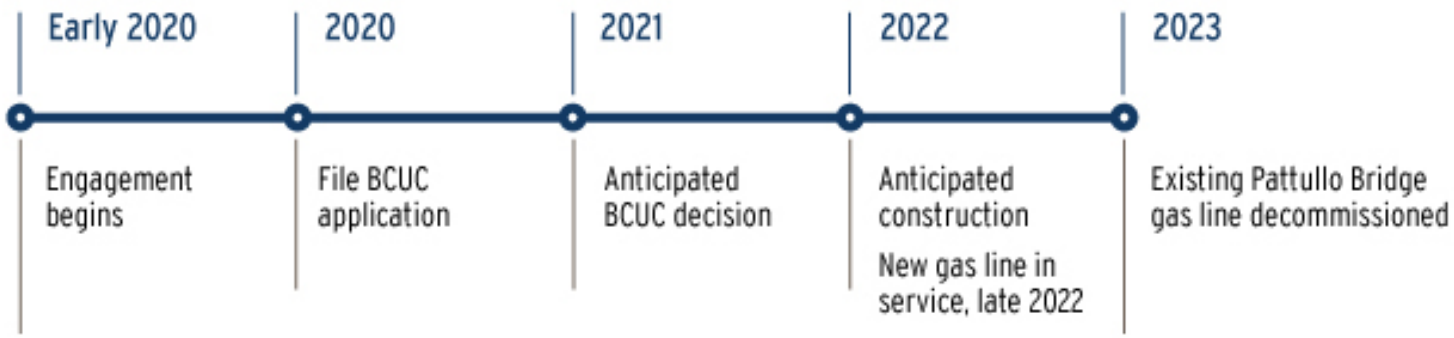

Thank you

Energy at work FORTIS BC™

For further information, please contact:

Project Phone Line: 604-576-7208

Project Email: pattullogasline@fortisbc.com

Project Website: Talkingenergy.ca/pattullogasline

Find FortisBC at:

Fortisbc.com

Question and Answer

- To ask a question via our moderator, please hit *1 on your phone

OR

- To ask a question via the Webex Chat, see below:

Appendix J-18

SEPTEMBER 28 2020 COUNCIL RESOLUTION ON PATTULLO BRIDGE PROJECT TO FEI

City of Burnaby

Engineering Department

2020 September 29 FILE: 39000-04

Vanessa Connolly, Senior Manager, External Relations
FortisBC
16705 Fraser Highway
Surrey BC V4N 0E8

Dear Vanessa:

SUBJECT: COUNCIL RESOLUTION ON PATTULLO BRIDGE PROJECT

At the Closed Council Meeting on Monday, 2020 September 28, Council unanimously supported the Sperling Option 4 Route in principle.

Should you require further information please call me at 604 570-3776.

Yours truly,

Leon A. Gous, P.Eng., MBA
Director Engineering

LAG/ac

P:_Clerk Typist\General Correspondence\2020\Pattullo Bridge Project letter to Fortis.lag.docx

Appendix J-19

TERMS OF REFERENCE FEI AND CITY OF BURNABY

FILED CONFIDENTIALLY

Appendix J-20

STATEMENT OF INDIGENOUS PRINCIPLES

Appendix XX-01

Statement of Indigenous Principles

FortisBC is committed to building effective Indigenous relationships and to ensuring we have the structure, resources and skills necessary to maintain these relationships.

To meet this commitment, the actions of the company and its employees will be guided by the following principles:

- *FortisBC companies acknowledge, respect and understand that Indigenous Peoples have unique histories, cultures, protocols, values, beliefs and governments.*
- *FortisBC supports fair and equal access to employment and business opportunities within FortisBC companies for Indigenous Peoples.*
- *FortisBC supports fair and equal access employment and business opportunities within FortisBC companies for Indigenous Peoples.*
- *FortisBC will develop fair, accessible employment practices and plans that ensure Indigenous Peoples are considered fairly for employment opportunities within FortisBC.*
- *FortisBC will strive to attract Indigenous employees, consultants and contractors and business partnerships.*
- *FortisBC is committed to dialogue through clear and open communication with Indigenous communities on an ongoing and timely basis for the mutual interest and benefit of both parties.*
- *FortisBC encourages awareness and understanding of Indigenous issues within its work force, industry and communities where it operates.*
- *To achieve better understanding and appreciation of Indigenous culture, values and beliefs, FortisBC is committed to educating its employees regarding Indigenous issues, interests and goals.*
- *FortisBC will ensure that when interacting with Indigenous Peoples, its employees, consultants and contractors demonstrate respect, and understanding of Indigenous Peoples' culture, values and beliefs.*
- *To give effect to these principles, each of FortisBC's business units will develop, in dialogue with Indigenous communities, plans specific to their circumstances.*

Appendix J-21

SOE REPORTS

Government of BC Spatial Overview Reports (SOE Reports)

Figure 1: June 2020 - Decommissioning Area

Figure 2: September 2020 – Sperling Route

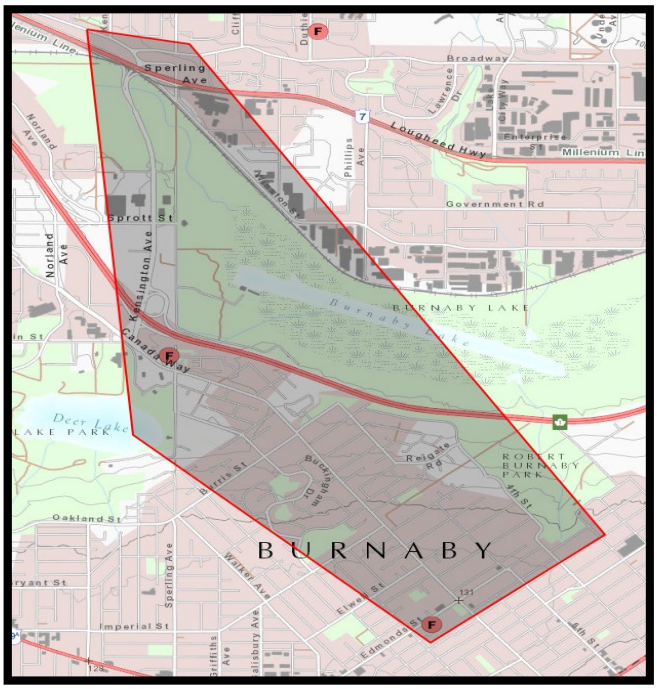

Appendix J-22

PROJECT NOTIFICATION LETTERS

Greg Edgelow
Indigenous Relations Manager

16705 Fraser Highway
Surrey, BC V4N 0E8
Cell: 778-222-3453
E-mail: greg.edgelow@fortisbc.com
www.fortisbc.com

September 9, 2020

[redacted]

Greetings [redacted],

I would like to take this opportunity to update your community regarding the Pattullo Gas Line Replacement project. The BC's Ministry of Transportation and Infrastructure (MoTI) is decommissioning the Pattullo Bridge and we have a gas line on the bridge that will need to be relocated in order to continue service to 35,000 customers in the area. MOTI has informed us a replacement gas line cannot go on the new bridge.

As per our previous update on June 29, 2020, we were assessing building a five-kilometre, 20-inch gas line in Burnaby, along Gaglardi Way and Cariboo Road to Newcombe Ave/16th Avenue. This option is still being considered. In response to feedback, we are beginning to assess the feasibility of a new alignment for our project. This alignment has three possible options (see attachments) that all start at Lougheed Highway, head south on Sperling Avenue and Canada Way, and connect to FortisBC's system at 16th Avenue.

We strongly believe in early, open and frequent engagement with your community, and welcome feedback you have regarding this proposed alignment.

In order to support the new route, an Archaeological Overview Assessment (AOA) will be undertaken. The archaeology program will also gather information from the upcoming (October 2020) proposed geotechnical program to inform the AOA. In addition, Hemmera will be conducting a high-level Environmental Constraints Report for the new route, which will inform an Environmental Overview Assessment at a later date.

We look forward to sharing further details as they become available and holding dialogue as requested. Please do not hesitate to reach out to me directly at greg.edgelow@fortisbc.com or my cell at 778-222-3453 at any time.

Sincerely,

Greg Edgelow

Greg Edgelow
Indigenous Relations Manager

Attachments: Route Maps

Propose Route Map Options:

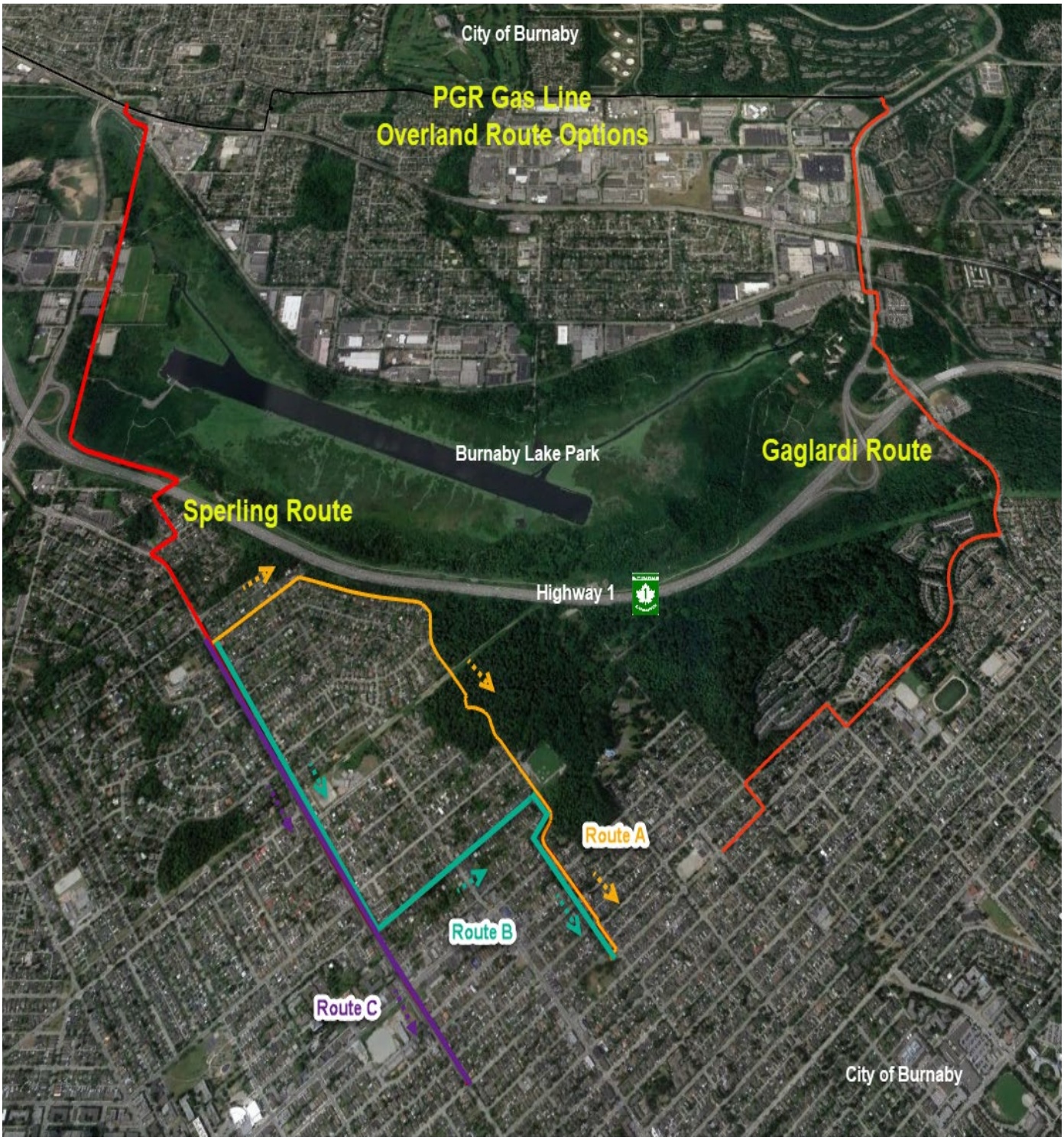

Sperling Route Option A:

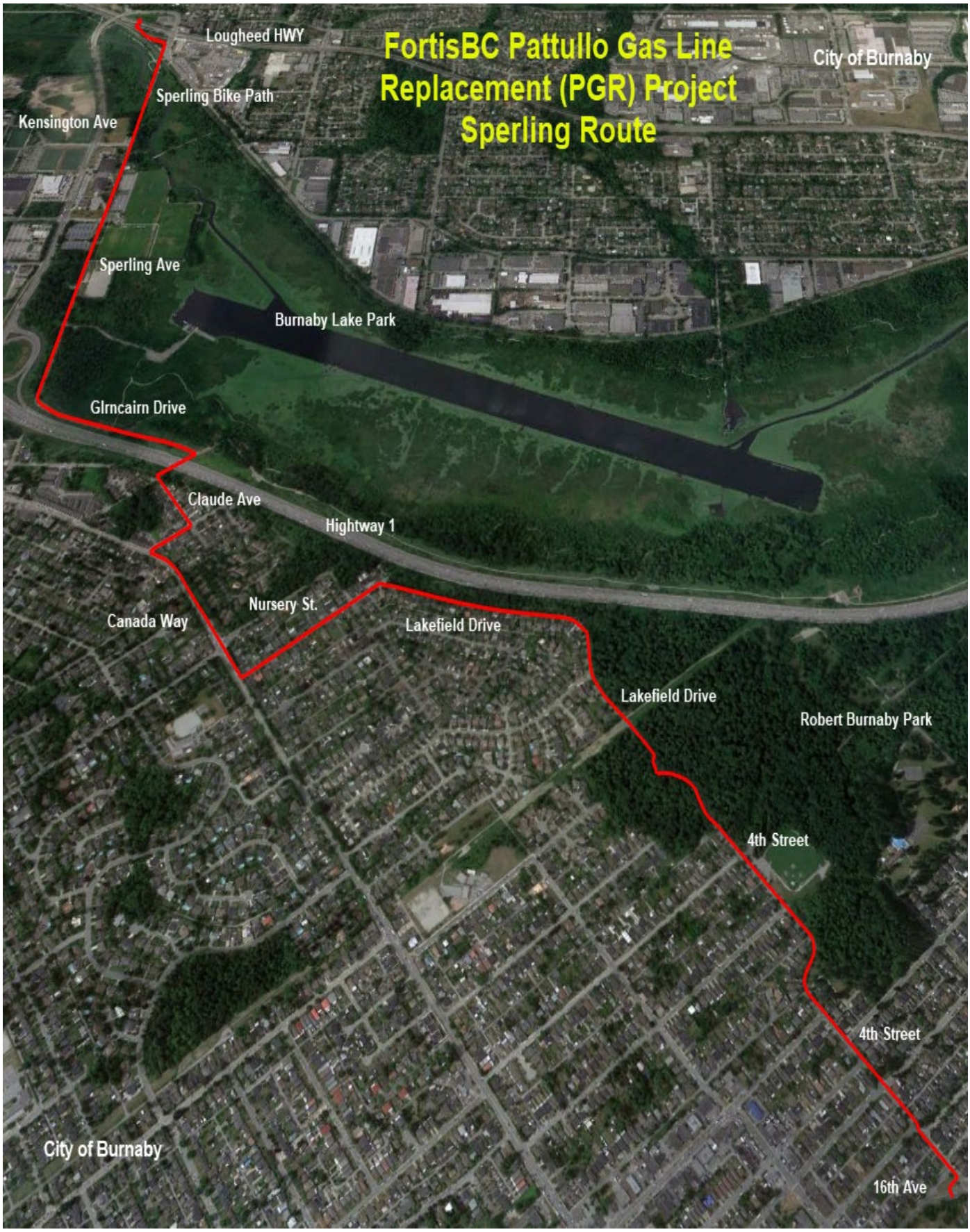

Sperling Route Option B:

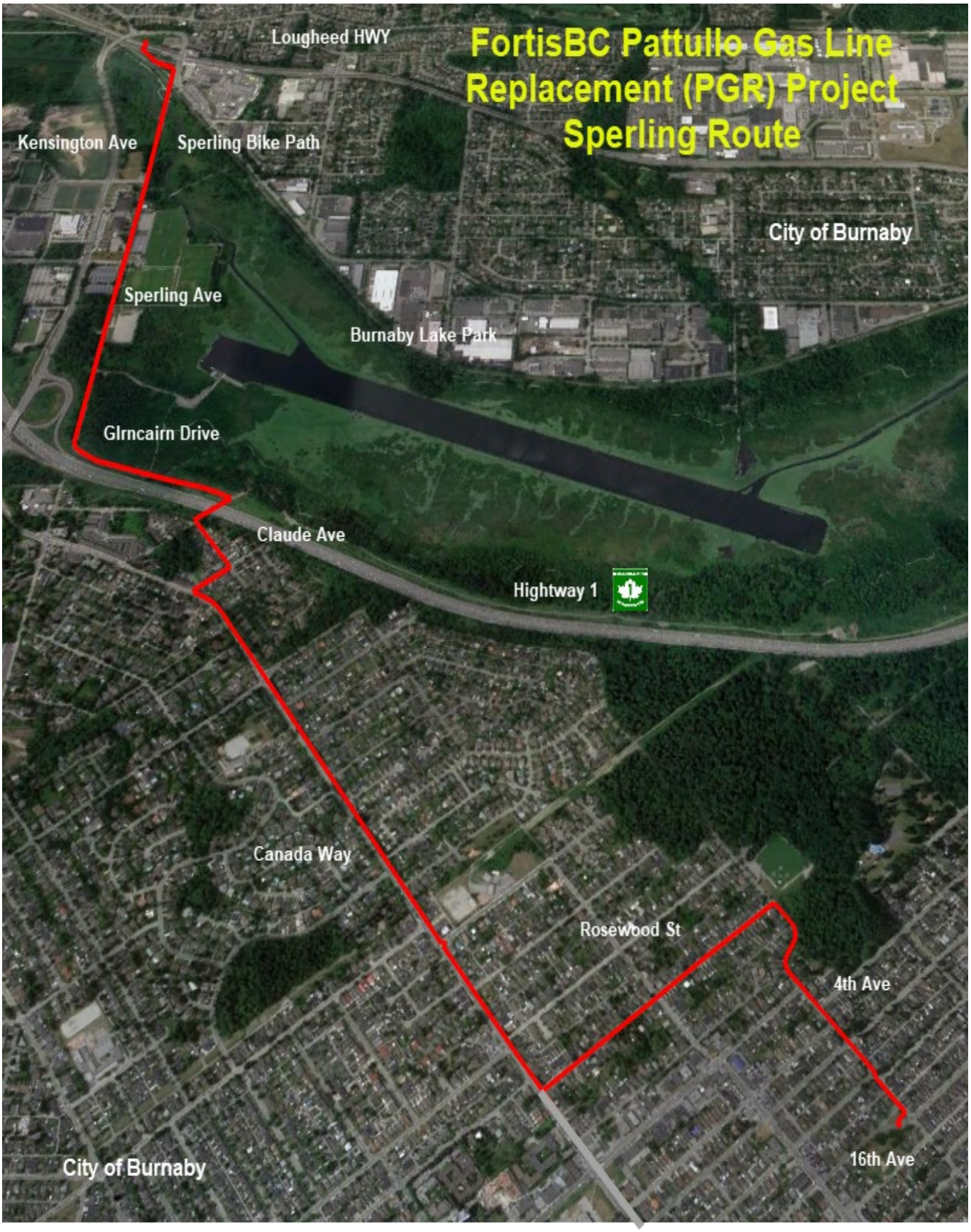

Sperling Route Option C:

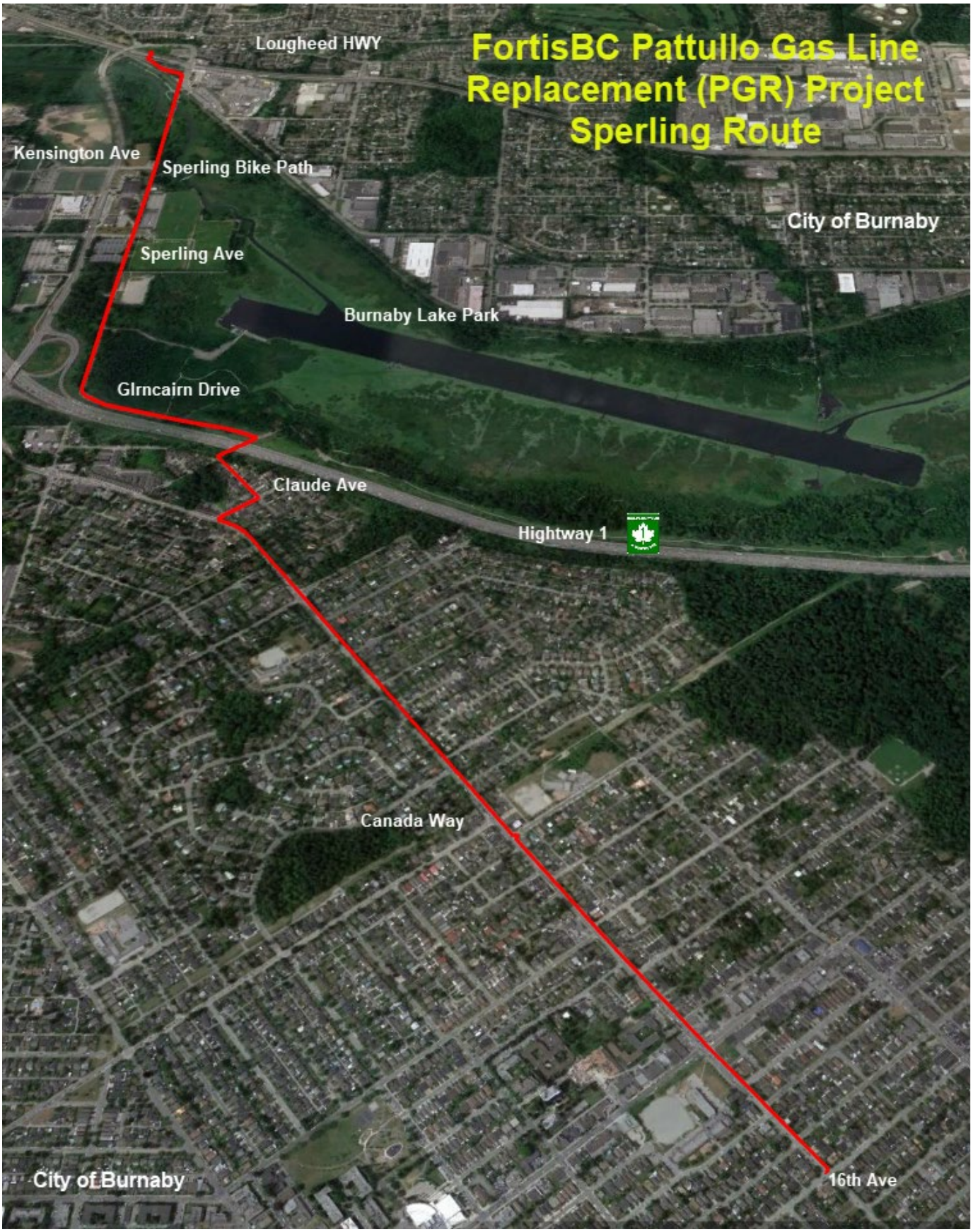

Greg Edgelow
Indigenous Relations Manager

16705 Fraser Highway
Surrey, BC V4N 0E8
Cell: 778-222-3453
E-mail: greg.edgelow@fortisbc.com
www.fortisbc.com

October 9, 2020

[redacted]

Greetings [redacted],

I would like to take this opportunity to update your community regarding the Pattullo Gas Line Replacement (PGR) project. As per our previous update on September 10, 2020, we were assessing the feasibility of a new route alignment in Burnaby that ran between Lougheed Highway to 16th Avenue in Burnaby via Sperling Avenue and crossed under Highway #1 as identified in that update. We are currently looking at minor variations to that route that cross under Highway #1 at either McCarthy Court or Nursery Street respectively, which then joins FortisBC's system at 16th Avenue.

We strongly believe in early, open and frequent engagement with your community, and welcome feedback you have regarding this proposed alignment.

FortisBC's archaeological consultant, Stantec, will be conducting Archaeological Assessments to support the new routes. The archaeology program will also gather information from the geotechnical program (approx 5 weeks starting Nov 9, 2020) to inform the assessments. In addition, Hemmera, FortisBC's environmental consultants, will be conducting a high-level Constraints Report to be completed mid-October for the new route, which will inform an Environmental Overview Assessment at a later date.

We look forward to sharing further details as they become available and holding dialogue as requested. Please do not hesitate to reach out to me directly at greg.edgelow@fortisbc.com or my cell at 778-222-3453 at any time.

Sincerely,

Greg Edgelow

Greg Edgelow
Indigenous Relations Manager

Attachments: Route(s) Map

Proposed Sperling Route Map:

Sperling Preferred Crossing: Cross under Highway #1, connecting to Nursery Street and proceeding along Lakefield Drive and 4th Street to 16th Avenue

Sperling Alternate Crossing: Cross under Highway #1, connecting to McCarthy Court to Canada Way, Nursery Street and proceeding along Lakefield Drive and 4th Street to 16th Avenue

Geotechnical Program: Anticipated start date is Nov 9, 2020 with an estimated duration of 5 weeks with a completion date of approximately Dec 16, 2020

📌 1: Denotes an anticipated borehole location (1 of 27 locations along the preferred and alternate routes)

Appendix K

LIST OF ACRONYMS

List of Acronyms

Acronym or Term	Definition
ACR	Archaeological Constraints Report
AFUDC	Allowance for Funds Used During Construction
AIA	Archaeological Impact Assessment
AOA	Archaeological Overview Assessment
APEC	Areas of Potential Environmental Concern
Archer	Archer Cultural Resource Management
ASL	Average Service Life
BCOGC	British Columbia Oil and Gas Commission
BCUC	British Columbia Utilities Commission
BNSF	Burlington Northern Santa Fe Railway
CAD	British Columbia Government's Consultative Area Database
CEA	*Clean Energy Act*
City	City of Burnaby
CMAR	Construction Manager at Risk
CN Railway	Canadian National Railway
CNG	Compressed Natural Gas
CP	Cathodic Protection
CPCN	Certificate of Public Convenience and Necessity
CSA	Canadian Standards Association
CTS	Coastal Transmission System

Acronym or Term	Definition
DBF	Design Build Finance
Dillon	Dillon Consulting Ltd.
DP	Distribution Pressure
DP HDD	Distribution Pressure Horizontal Directional Drill
EAC	Environmental Assessment Certificate
EAO	Environmental Assessment Office
E-Blasts	Email Newsletters
EOA	Environmental Overview Assessment
FBE	Fusion Bonded Epoxy
FEI	FortisBC Energy Inc.
GJ	Gigajoule
HCA	*Heritage Conservation Act*
HDD	Horizontal Directional Drilling
Hemmera	Hemmera Envirochem Inc.
ILI	In-line Inspection
IMP	Integrity Management Program
IP	Intermediate pressure
IR	Information Request
kPa	Kilopascal
LIV PAT 457	Livingston-Pattullo 457mm transmission gas line
LMIPSU Project	Lower Mainland Intermediate Pressure System Upgrade Project

Acronym or Term	Definition
LNG	Liquefied Natural Gas
LTGRP	Long Term Gas Resource Plan
Micro-tunneling	Other Trenchless Methdologies
Mm	Millimeter
MOP	Maximum Operating Pressure.
MoTI	British Columbia Ministry of Transportation and Infrastructure
Mott MacDonald	Mott MacDonald Canada Ltd.
MRP	FEI's 2020-2024 Multi-Year Rate Plan
NIC FRA 610	Nichol to Fraser Gate 610mm
NPS	Nominal pipe size
O&M	Operations and Maintenance
OD	Outer Diameter
PARL	Provincial Archaeological Report Library
PFR	Preliminary Field Reconnaissance
PGR Project	Pattullo Gas Line Replacement Project
PRRO	People of the River Referrals Office
PRS	Pressure Regulating Station
PV	Present Value
RAAD	Remote Access to Archeological Data
ROW	Right-of-Way
RTU	Remote Telemetry Unit

Acronym or Term	Definition
SARA	*Species at Risk Act*
SCADA	Supervisory Control and Data Acquisition
SMYS	Specified minimum Yield Strength
SOE	Spatial Overview Engine
SRW	Statutory Right-of-Way
TCH	Trans-Canada Highway
TIL FRA 508	Tilbury to Fraser Gate 508mm
TP	Transmission Pressure
UCA	*Utilities Commission Act*
UPC	Use per Customer
Validation Estimating	Validation Estimating LLC, USA
WACC	Weighted Average Cost of Capital
YPCI	Yohannes Project Consulting Inc.